

O.D.O.T. DISTRICT 2 SURVEY OFFICE (USE ONLY)

PERSONNEL

REFERENCE NO. 101

SHEET 16 OF 23

NOTES RHOADES

DATE 3/1/22

ROUTE SR 2

H.C. O'DONNELL

WEATHER CLOUDY

COUNTY OTTAWA

R.C. AUBLE

TEMP. 44°

TOWNSHIP PORTAGE

NIESE

SECTION 1

DWG BY RHOADES

PID 96755

T 6 N R 17 E

TYPE MONUMENT CMON W/ 1/2" IPIN

~~ON SURFACE~~ - BELOW 3"

OFFSET \odot PAVEMENT ON LT : RT

- TO - EDGE PAVEMENT

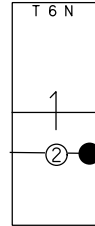
STATION: 1388+67.58

HORIZ.DATUM: NAD83 2011

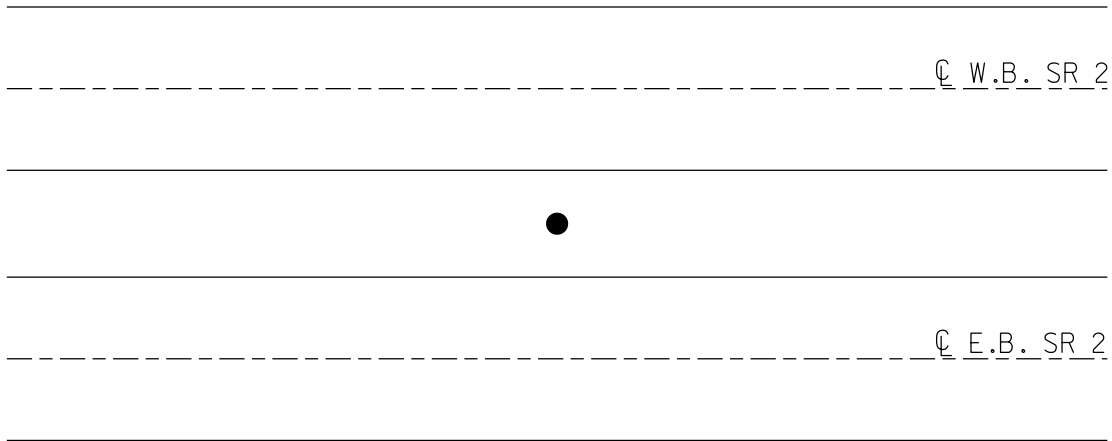
GEOID: NAVD88 2018

GRID: NORTHING: 670230.354

EASTING: 1872100.162



RECORD: P.O.T.
STA 545+00
FD CMON
W/1/2" IPIN
3/1/73, SCHNEIDER
FD CMON
W/ 1/2" IPIN
3" DOWN
REF101
2/28/22, JFO



O.D.O.T. DISTRICT 2 SURVEY OFFICE (USE ONLY)

PERSONNEL

REFERENCE NO. 101

SHEET 16 OF 18

NOTES SCHNEIDER

DATE 3/1/73

ROUTE SR 2

H.C. MOSSER

WEATHER FAIR

COUNTY OTTAWA

R.C. BARBOUR

TEMP. 50°

TOWNSHIP PORTAGE

GEYMAN

SECTION 1

DWG BY NIESE

PID _____

T 6 N R 17 E

TYPE MONUMENT CMON W/ 1/2" IPIN

ON SURFACE - ~~BELOW~~ ON

OFFSET ☉ PAVEMENT ON LT : RT

- TO - EDGE PAVEMENT

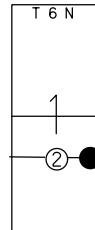
STATION: 1388+46.40

HORZ.DATUM: _____

GEOID: _____

GRID: NORTHING: _____

EASTING: _____



RECORD: P.O.T.
STA 545+00
FD CMON
W/1/2" IPIN
3/1/73, SCHNEIDER

☉ W.B. SR 2



☉ E.B. SR 2

PERSONNEL TITLE PERSONNEL TITLE

COUNTY Ottawa DATE 3-1-73

S. R. 2 WEATHER Fair

SEC. 23.43 TEMP. 50°

DESCRIPTION Portage and Danbury Twp. JOB NO.

