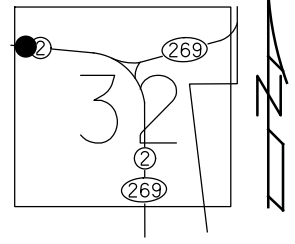


O.D.O.T. DISTRICT 2 SURVEY OFFICE (USE ONLY)

PERSONNEL \_\_\_\_\_ REFERENCE NO. 102 SHEET 17 OF 23  
 NOTES RHOADES DATE 3/1/22 ROUTE SR 2  
 H.C. O'DONNELL WEATHER CLOUDY COUNTY OTTAWA  
 R.C. AUBLE TEMP. 44° TOWNSHIP DANBURY  
           NIESE SECTION 4-32  
 DWG BY RHOADES PID 96755

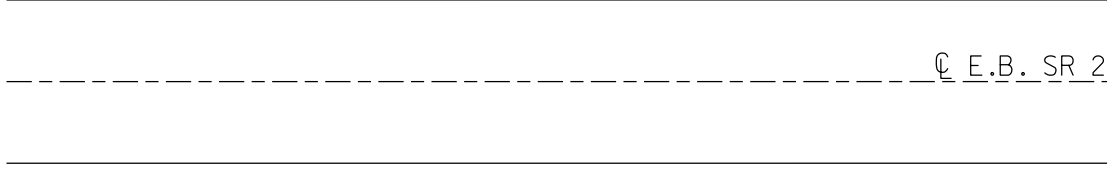
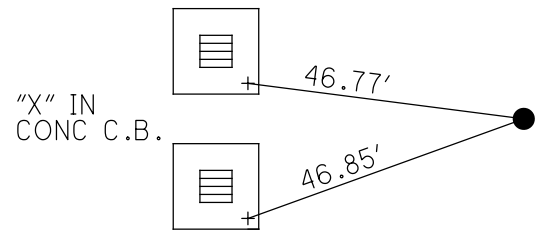
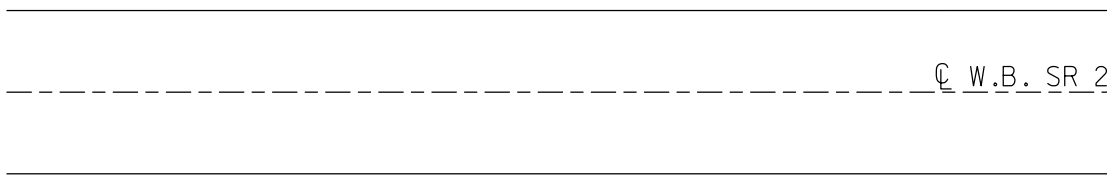
TYPE MONUMENT CMON W/ 1/2" IPIN  
~~ON SURFACE~~ - BELOW 3"  
 OFFSET  $\odot$  PAVEMENT ON LT : RT  
- TO - EDGE PAVEMENT  
 STATION: 1392+67.58

NOTE:  
THIS MAP IS FOR ODOT PURPOSES ONLY.  
TO INDEX REFERENCE TIES, AND DOES NOT  
REPRESENT TRUE LAND SUBDIVISION.



HORZ. DATUM: NAD83 2011 GEOID: NAVD88 2018  
 GRID: NORTHING: 670221.952 EASTING: 1872500.080

RECORD: P.O.T.  
 STA 549+00  
 FD CMON  
 W/1/2" IPIN  
 3/1/73, SCHNEIDER  
 FD CMON  
 W/ 1/2" IPIN  
 3" DOWN  
 REF102  
 3/1/22, JFO

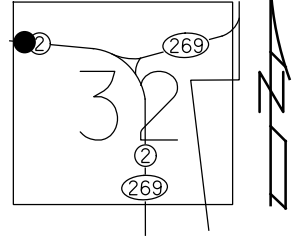


O.D.O.T. DISTRICT 2 SURVEY OFFICE (USE ONLY)

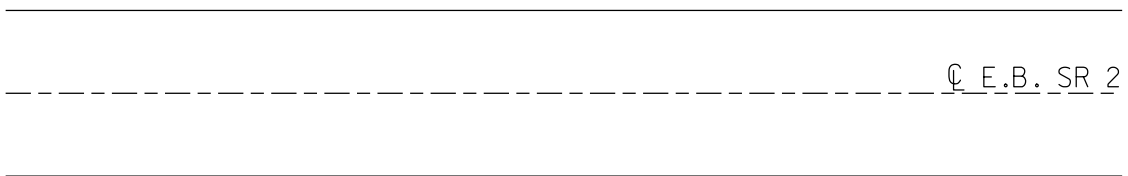
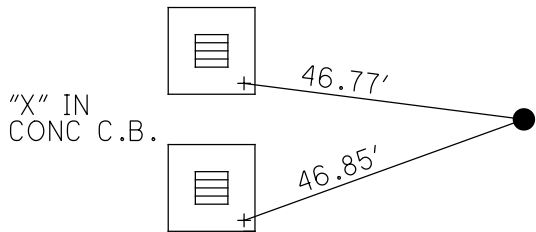
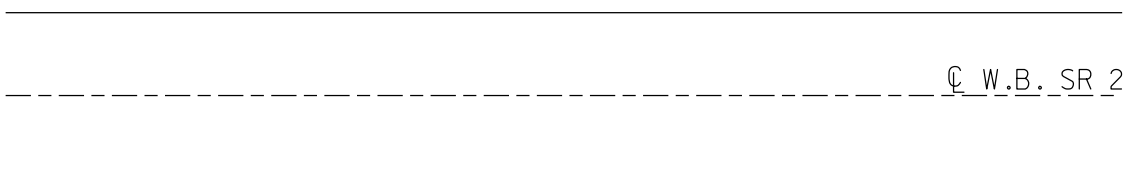
PERSONNEL \_\_\_\_\_ REFERENCE NO. 102 SHEET 17 OF 18  
 NOTES SCHNEIDER DATE 3/1/73 ROUTE SR 2  
 H.C. MOSSER WEATHER FAIR COUNTY OTTAWA  
 R.C. BARBOUR TEMP. 50° TOWNSHIP DANBURY  
 \_\_\_\_\_ GEYMAN \_\_\_\_\_ SECTION 4-32  
 DWG BY NIESE PID \_\_\_\_\_

TYPE MONUMENT CMON W/ 1/2" IPIN  
 ON SURFACE - ~~BELOW~~ \_\_\_\_\_ ON \_\_\_\_\_  
 OFFSET  $\text{C}$  PAVEMENT \_\_\_\_\_ ON \_\_\_\_\_ LT : RT \_\_\_\_\_  
 \_\_\_\_\_ TO \_\_\_\_\_ EDGE PAVEMENT \_\_\_\_\_  
 STATION: 1392+46.40  
 HORZ.DATUM: \_\_\_\_\_ GEOID: \_\_\_\_\_  
 GRID: NORTHING: \_\_\_\_\_ EASTING: \_\_\_\_\_

NOTE:  
 THIS MAP IS FOR ODOT PURPOSES ONLY.  
 TO INDEX REFERENCE TIES, AND DOES NOT  
 REPRESENT TRUE LAND SUBDIVISION.



RECORD: P.O.T.  
 STA 549+00  
 FD CMON  
 W/1/2" IPIN  
 3/1/73, SCHNEIDER





PERSONNEL TITLE PERSONNEL TITLE

COUNTY Ottawa

DATE 3-1-73

S. R. 2

WEATHER Fair

SEC. 23.43

TEMP. 50°

DESCRIPTION Portage and Danbury Twp.

JOB NO.

LEFT

CENTER LINE

RIGHT

P. O. T.  
556+00  
1/2" Rod in  
Conc.  
Sec 1 Danbury Twp.

\* P. O. T.  
549+00  
1/2" Rod in  
Conc.  
Sec 1 Danbury Twp.

P. O. T.  
545+00  
1/2" Rod in  
Conc.  
Sec 1 Portage Twp.

West Bound

East Bound

