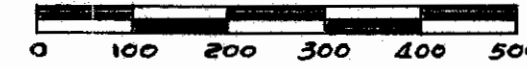


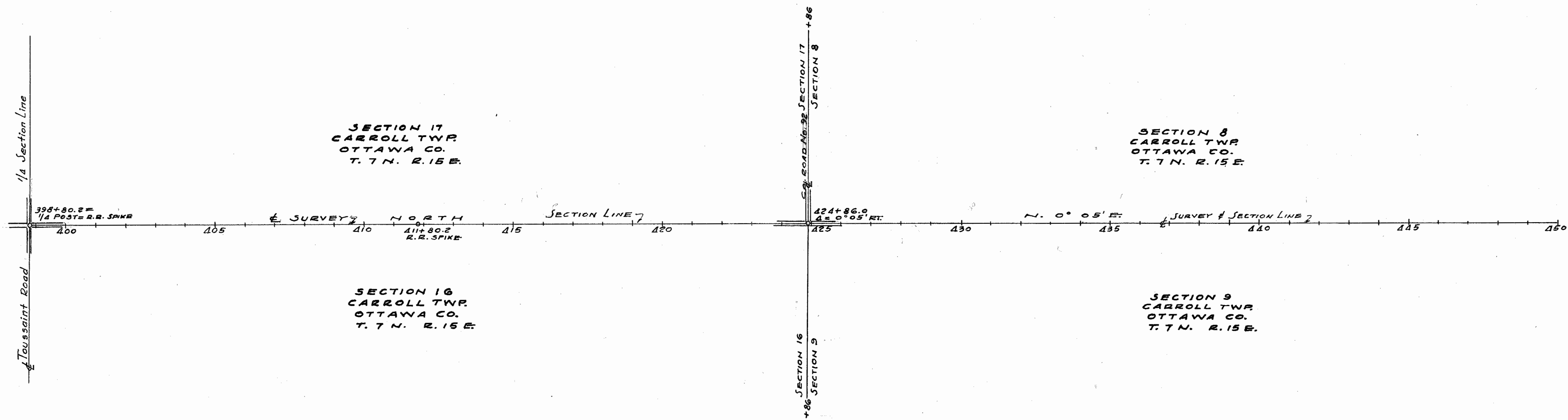
5000  
JULY 1952

# LOCATION PLAN OTT-19-8.04 FREMONT-OAK HARBOR-NORTHERN ROAD OHIO DEPARTMENT OF HIGHWAYS 1952

RECORDED: V8, P21

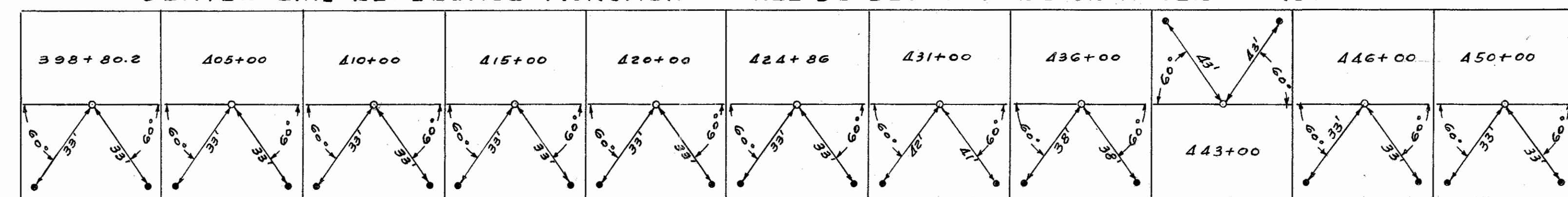


Pocket 8  
Folder 3

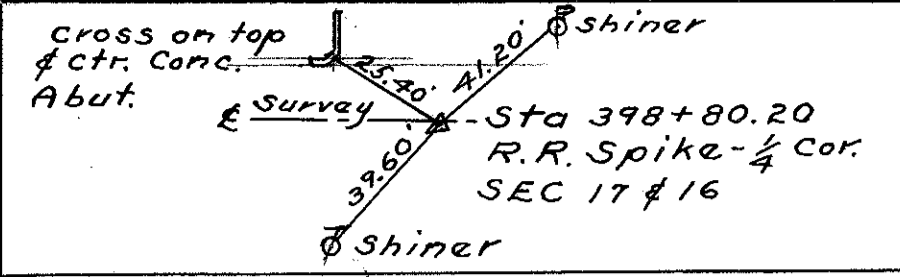


I hereby certify this to be a true and correct platting of the center line of survey as determined by the Ohio Department of Highways.  
Date: 5-28-52  
*George H. Fisher*  
Division Deputy Director

CENTER LINE REFERENCE MONUMENTS WILL BE SET BEFORE OR AFTER CONSTRUCTION

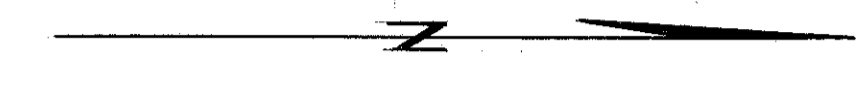


R-4019  
3  
E-39




OTTAWA COUNTY  
OTT-19-8.04  
R/W PLANS

DATE: MAY 28-1952 DRAWN BY J.S. & R.R.  
REVISED:  
LENGTH OF PROJECT 0.368 Miles



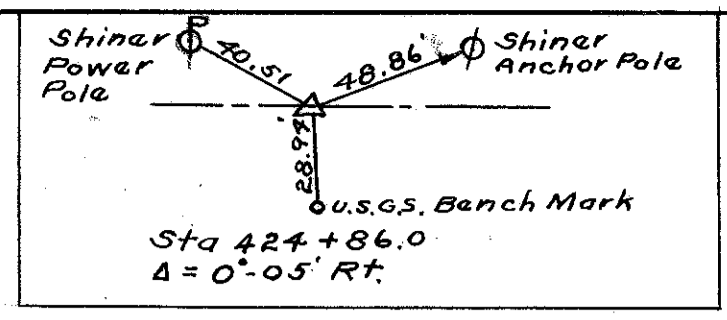
30  
GERTRUDE M. KING



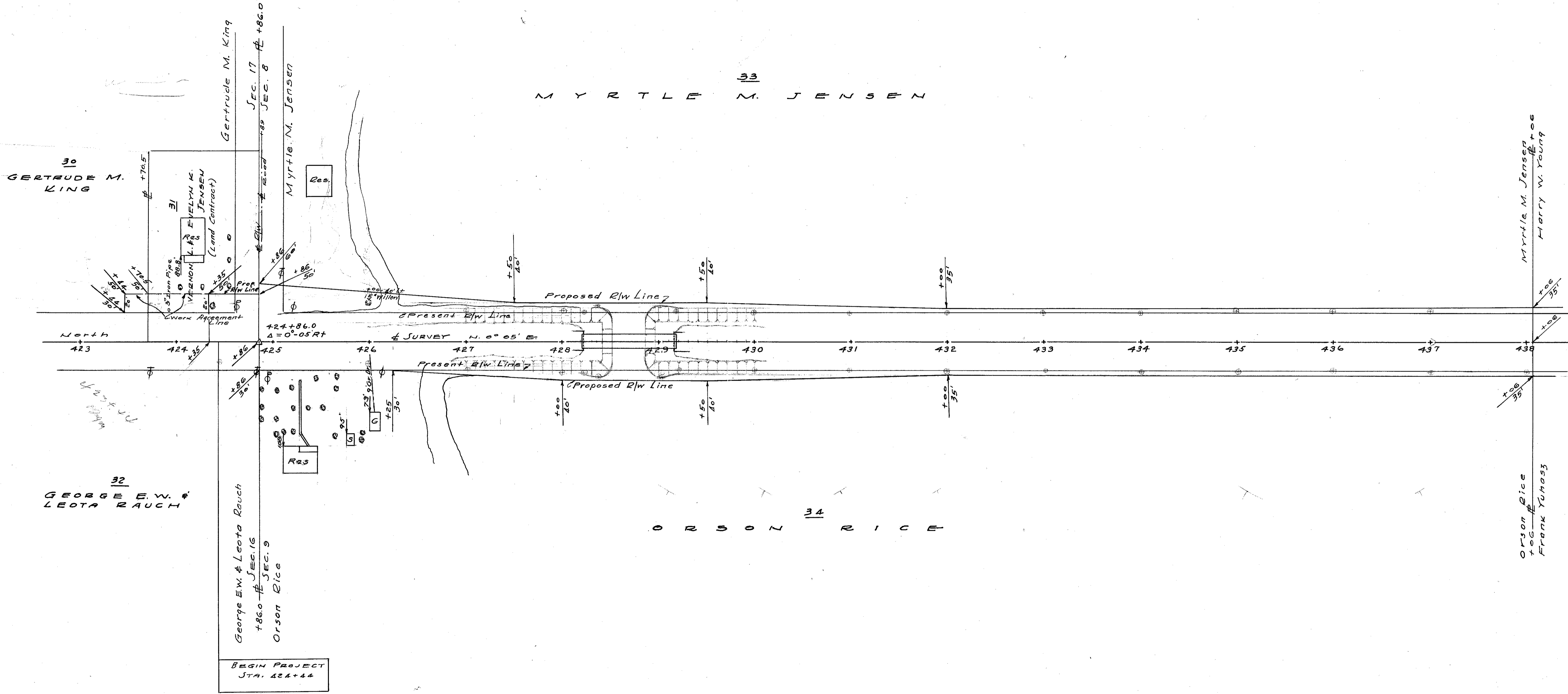

32  
GEORGE E. W. & LEOTA RAUCH

SEC. 17

SEC. 8 CARROLL TWP. T. 7 N. R. 15 E.



106-2  
107-2  
108-2  
109-2  
110-2  
111-2  
112-2  
113-2  
114-2  
115-2  
116-2  
117-2  
118-2  
119-2  
120-2  
121-2  
122-2  
123-2  
124-2  
125-2  
126-2  
127-2  
128-2  
129-2  
130-2  
131-2  
132-2  
133-2  
134-2  
135-2  
136-2  
137-2  
138-2  
139-2  
140-2  
141-2  
142-2  
143-2  
144-2  
145-2  
146-2  
147-2  
148-2  
149-2  
150-2  
151-2  
152-2  
153-2  
154-2  
155-2  
156-2  
157-2  
158-2  
159-2  
160-2  
161-2  
162-2  
163-2  
164-2  
165-2  
166-2  
167-2  
168-2  
169-2  
170-2  
171-2  
172-2  
173-2  
174-2  
175-2  
176-2  
177-2  
178-2  
179-2  
180-2



BEGIN PROJECT  
 STA. 424+44

106-2  
107-2  
108-2  
109-2  
110-2  
111-2  
112-2  
113-2  
114-2  
115-2  
116-2  
117-2  
118-2  
119-2  
120-2  
121-2  
122-2  
123-2  
124-2  
125-2  
126-2  
127-2  
128-2  
129-2  
130-2  
131-2  
132-2  
133-2  
134-2  
135-2  
136-2  
137-2  
138-2  
139-2  
140-2  
141-2  
142-2  
143-2  
144-2  
145-2  
146-2  
147-2  
148-2  
149-2  
150-2  
151-2  
152-2  
153-2  
154-2  
155-2  
156-2  
157-2  
158-2  
159-2  
160-2  
161-2  
162-2  
163-2  
164-2  
165-2  
166-2  
167-2  
168-2  
169-2  
170-2  
171-2  
172-2  
173-2  
174-2  
175-2  
176-2  
177-2  
178-2  
179-2  
180-2

SEC. 16

SEC. 9 CARROLL TWP. T. 7 N. R. 15 E.

OTTAWA COUNTY	
OTT-19-8.04	
R/W PLANS	
DATE: MAY 28-1952	DRAWN BY J.S. E.R.R.
REVISED:	
LENGTH OF PROJECT 0.368 MILES	

