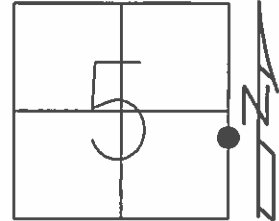


O.D.O.T. DISTRICT 2 SURVEY OFFICE (USE ONLY)

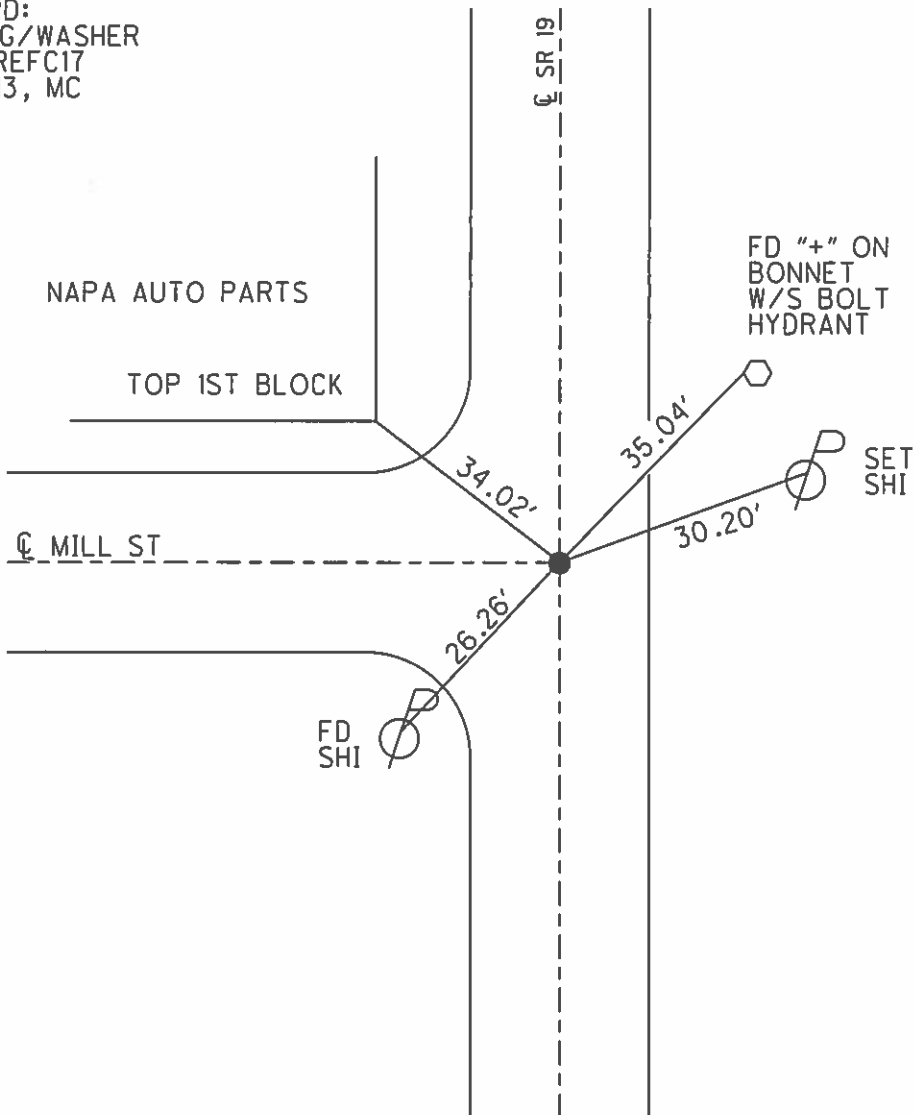
PERSONNEL \_\_\_\_\_ REFERENCE NO. 17 A SHEET 21 OF 23

NOTES HUSS DATE 2/1/06 ROUTE SR 19  
 H.C. NUHFER WEATHER PTLY.CLOUDY COUNTY OTTAWA  
 R.C. RYAN H. TEMP. 33° TOWNSHIP SALEM  
 \_\_\_\_\_ SECTION 5  
 \_\_\_\_\_ T 6 N R 15 E

TYPE MONUMENT MAG/WASHER  
 ON SURFACE - ~~BELOW~~ ON \_\_\_\_\_  
 LEFT - CL PAV'T - RIGHT ON \_\_\_\_\_  
13' TO LT EDGE PAVEMENT  
 S.L.M. 179+74.69  
 GRID: NORTHING: 671158.394 EASTING: 1791823.836



RECORD:  
 FD MAG/WASHER  
 GPS, REFC17  
 1/28/13, MC

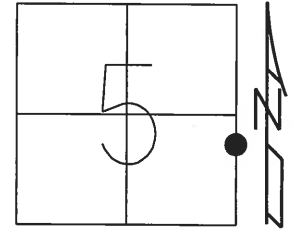


O.D.O.T. DISTRICT 2 SURVEY OFFICE (USE ONLY)

PERSONNEL \_\_\_\_\_ REFERENCE NO. 16 A SHEET 2 OF 33  
 NOTES HUSS DATE 2/1/06 ROUTE SR 19  
 H.C. NUHFER WEATHER PTLY. CLOUDY COUNTY OTTAWA  
 R.C. RYAN H. TEMP. 33 TOWNSHIP SALEM  
 \_\_\_\_\_ SECTION 5  
 \_\_\_\_\_ T 6 N R 15 E

TYPE MONUMENT MAG / WASHER  
 ON SURFACE - ~~BELOW~~ ON \_\_\_\_\_  
 LEFT - ☉ PAV'T - RIGHT ON \_\_\_\_\_  
13' TO W EDGE PAVEMENT  
 S.L.M. 179+98

Grid: Northing: 671158.394 Easting: 1791823.836



17A

