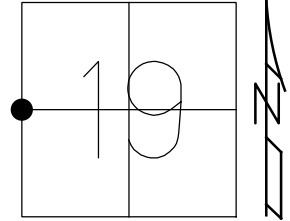


O.D.O.T. DISTRICT 2 SURVEY OFFICE (USE ONLY)

PERSONNEL _____ REFERENCE NO. 2 SHEET 2 OF 7
 NOTES BALBAUGH DATE 4/15/20 ROUTE SR 51
 H.C. LEU WEATHER CLOUDY COUNTY OTTAWA
 R.C. BALBAUGH TEMP. 39° TOWNSHIP HARRIS
 DWG BY NIESE PID 94324 SECTION 19
 T 6 N R 14 E

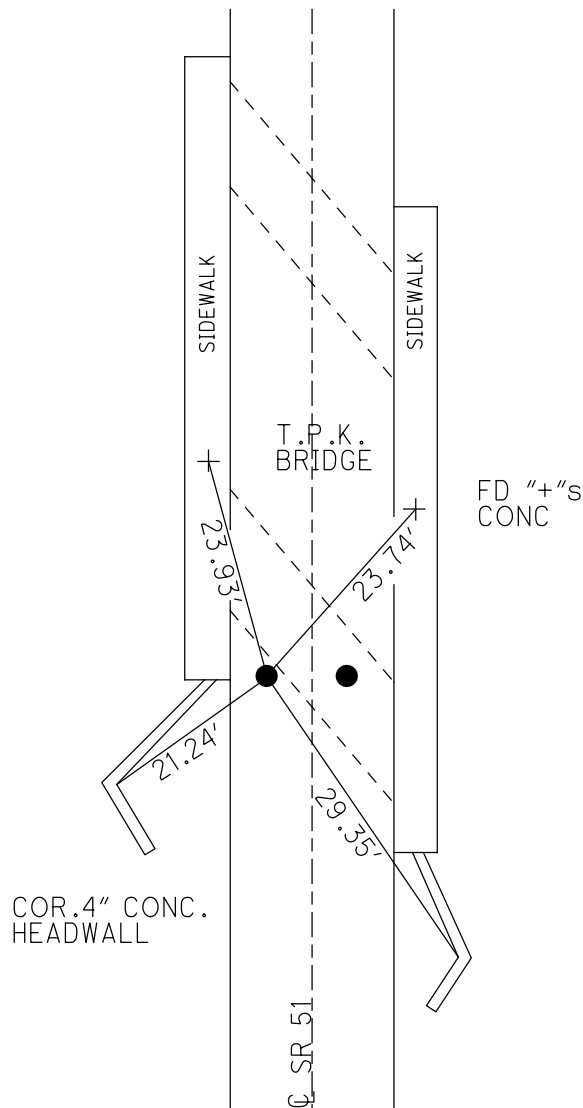
TYPE MONUMENT P.K./WASHER
 ON SURFACE - ~~BELOW~~ ON
 OFFSET 0 PAVEMENT ON LT : RT
- TO - EDGE PAVEMENT
 STATION: 26+79



HORIZ.DATUM: NAD83 2011 GEOID: NAVD88 2012A
 GRID: NORTHING: - EASTING: -

RECORD:
 ORIGIN UNKNOWN
 FD P.K.NAIL
 ATOP P.K.NAIL
 9/21/87
 D.N.F.
 4/15/20, JLL

DIST.2-2A = 0.77' REC

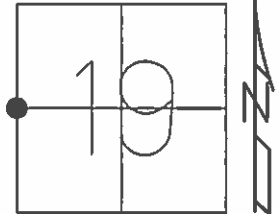


O.D.O.T. DISTRICT 2 SURVEY OFFICE (USE ONLY)

PERSONNEL _____ REFERENCE NO. 2 SHEET 2 OF 7

| | | | | | |
|-------|----------------|---------|----------------|----------|---------------|
| NOTES | <u>CRONIN</u> | DATE | <u>9-21-87</u> | ROUTE | <u>SR 51</u> |
| H.C. | <u>RIPPLE</u> | WEATHER | <u>SUNNY</u> | COUNTY | <u>OTTAWA</u> |
| R.C. | <u>BARBOUR</u> | TEMP. | <u>63°F</u> | TOWNSHIP | <u>HARRIS</u> |
| | <u>GEYMAN</u> | | | SECTION | <u>19</u> |
| | | | | T | <u>6</u> N |
| | | | | R | <u>14</u> E |

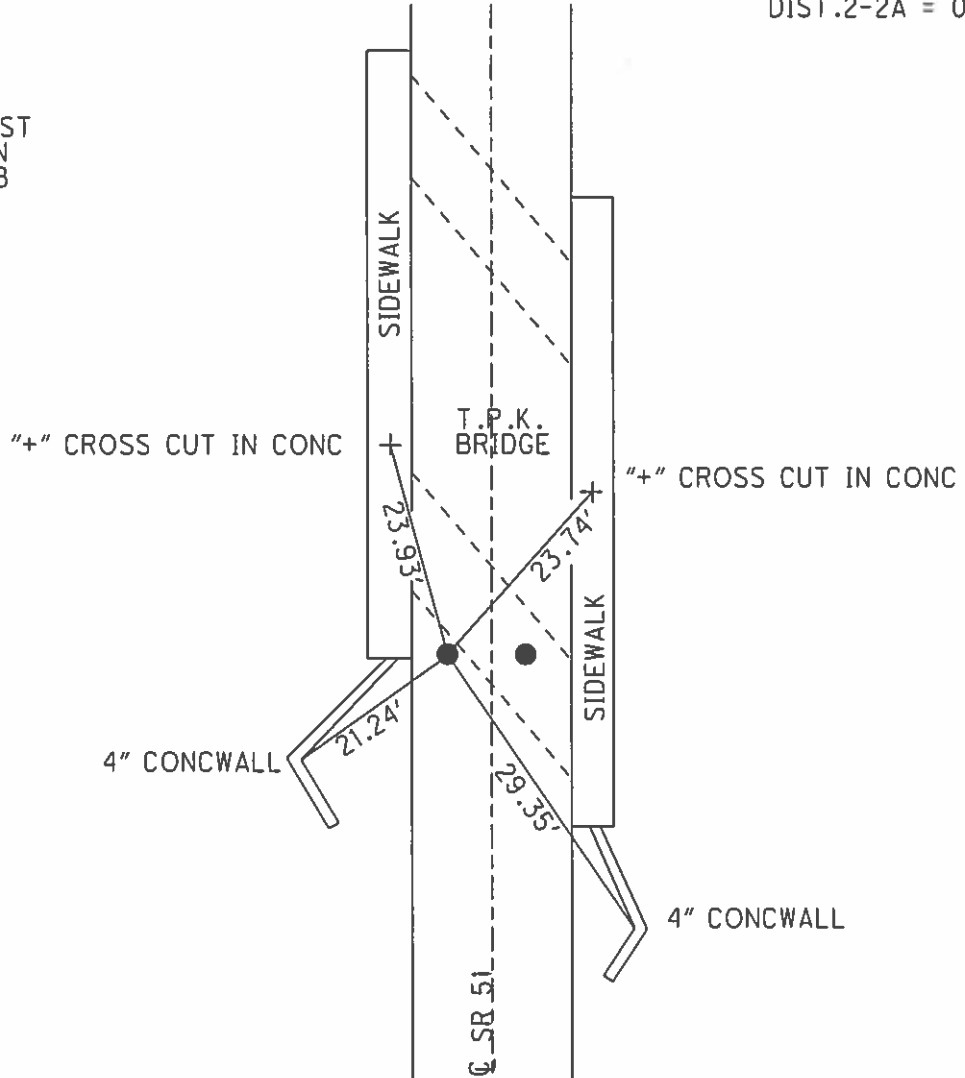
TYPE MONUMENT PK/WASHER
 ON SURFACE - ~~BELOW~~ ON
 LEFT - Q PAV'T - RIGHT ON
- TO - EDGE PAVEMENT
 S.L.M. 26+79
 Grid: Northing: _____ Easting: _____



RECORD:
 P.K.S ATOP
 P.K.S ORGIN
 UNKNOWN

RECORD:
 DIST.2-2A = 0.77'

DNF
 STAKED OUT DIST
 AND IF FELL ON
 APPROACH SLAB



O.D.O.T. DISTRICT 2 SURVEY OFFICE

PERSONNEL

REFERENCE NO. 2

SHEET 2 OF

NOTES Cronin

H.C. Ripple

R.C. Barbour

Geyman

DATE 9/21/87

WEATHER sunny

TEMP. 63°

ROUTE 51

COUNTY Ottawa

TOWNSHIP Harris

SECTION 19

T 6 N R 14 E

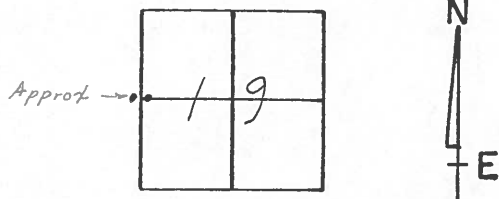
TYPE MONUMENT P.K.s & washers

ON SURFACE - BELOW on surface

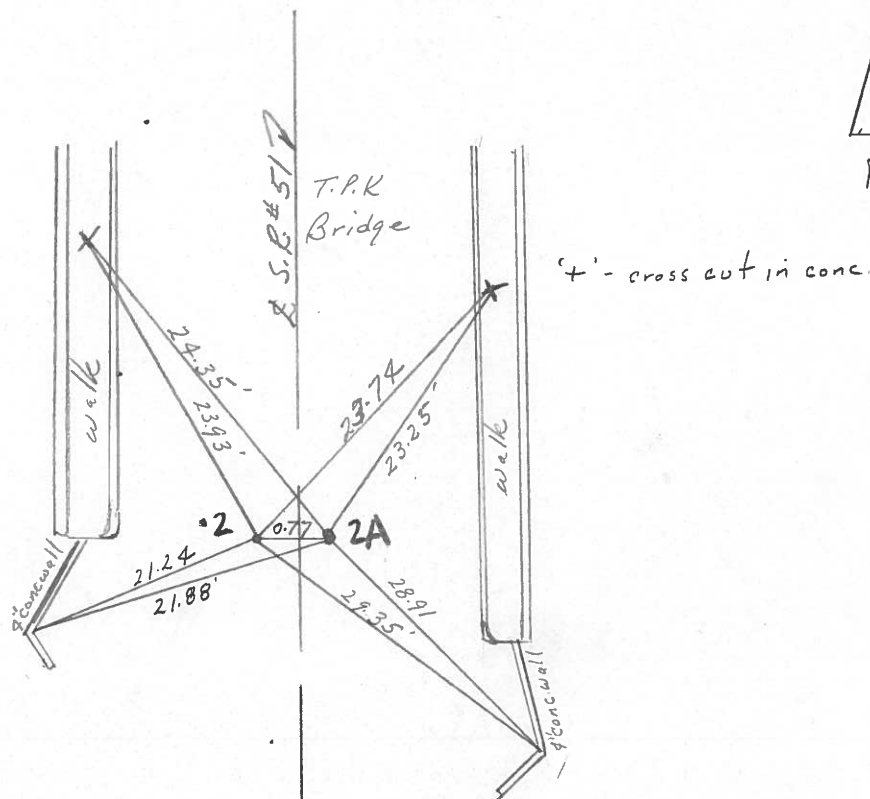
LEFT - € PAV'T. - RIGHT & Pavt.

 TO EDGE PAVEMENT

S.L.M. 26+79



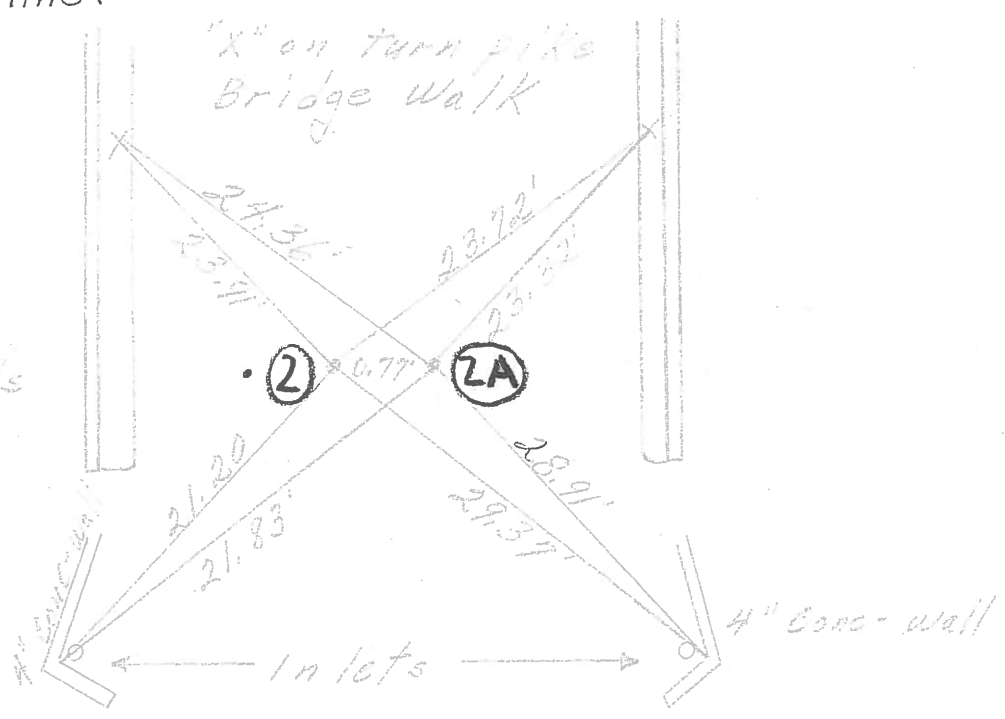
P.K.s atop P.K.s
origin unknown



| PERSONNEL | TITLE | PERSONNEL | TITLE | COUNTY | DATE |
|-----------|-------|-----------|-------|--------------|--------------|
| Schneider | | | | Ottawa | 1-3-72 |
| Mosser | | | | S. R. 51 | WEATHER Fair |
| Barbour | | | | SEC. 24 & 19 | TEMP. 35° |
| Vinson | | | | | |

DESCRIPTION Clay A Harris Twp's LEFT CENTER LINE RIGHT JOB NO.

Note!! Red Sta. begins at Wood county line.



26+79.0
Fd. 2 - P.K. Nails



①
120+31 San. Co. =
0+00 Ott. Co.
4" in Conc. Perm't.
R. R. Spk. on top
Δ = 0° 09' Lt.
5 - San. Co. =
0 - Ott. Co.

