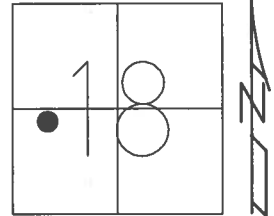


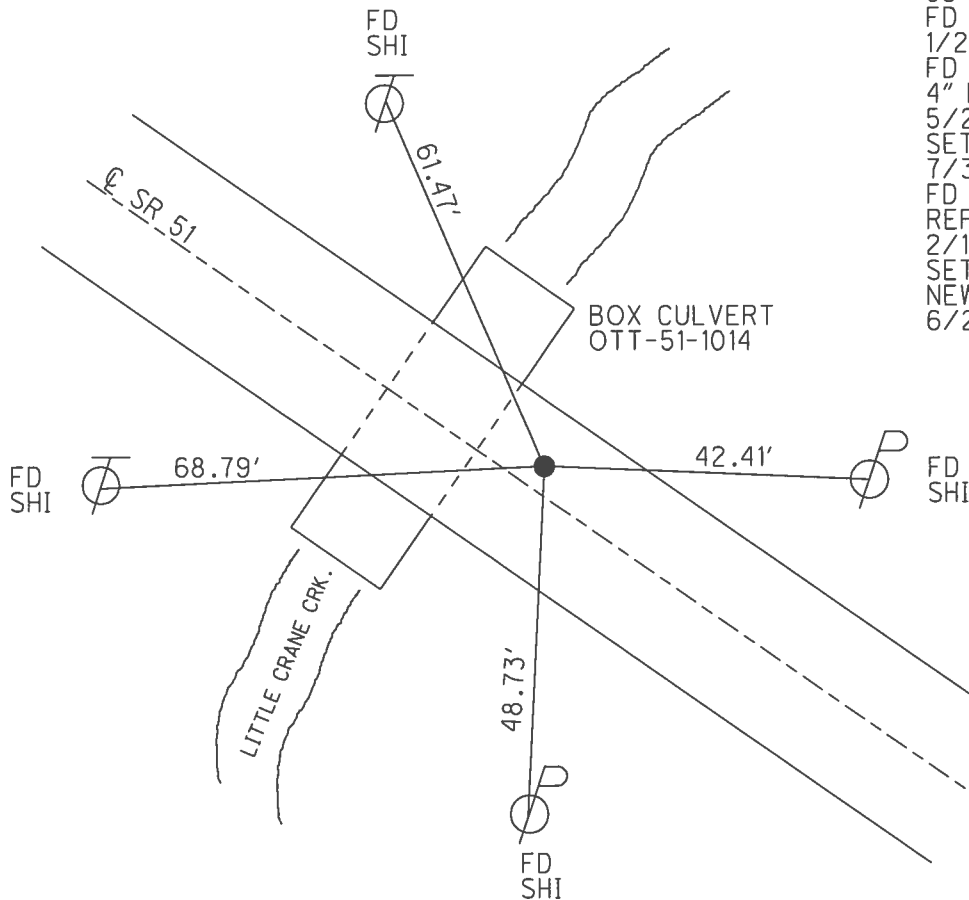
O.D.O.T. DISTRICT 2 SURVEY OFFICE (USE ONLY)

PERSONNEL	REFERENCE NO.	<u>46</u>	SHEET	<u>20</u>	OF	<u>21</u>
NOTES	RHOADES	DATE	<u>4/18/19</u>	ROUTE	<u>SR 51</u>	
H.C.	<u>O'DONNELL</u>	WEATHER	<u>SUNNY</u>	COUNTY	<u>OTTAWA</u>	
R.C.	<u>RHOADES</u>	TEMP.	<u>75°</u>	TOWNSHIP	<u>ALLEN</u>	
				SECTION	<u>18</u>	
				T	<u>7</u>	N
				R	<u>13</u>	E

TYPE MONUMENT P.K./WASHER
 ON SURFACE - ~~BELOW~~ ON
~~LEFT~~ - C PAV'T - RIGHT 7.0'
5.1' TO RT EDGE PAVEMENT
 S.L.M. 535+36



Grid: Northing: 693353.547 Easting: 1719081.614



RECORD: P.I.
 $\Delta = 0^{\circ} 08' RT$
 534+45.5
 FD R.R.SPIKE
 1/20/72
 FD P.K.NAIL
 4" DOWN
 5/20/02, MB
 SET P.K./WASHER
 7/30/02, MB
 FD P.K./WASHER
 REF46
 2/16/16, JFO
 SET MAG/WASHER
 NEWREF46
 6/2/17, JFO

O.D.O.T. DISTRICT 2 SURVEY OFFICE (USE ONLY)

PERSONNEL _____ REFERENCE NO. 46 SHEET 20 OF 21
 NOTES BARNHISEL DATE 5/20/02 ROUTE SR 51
 H.C. CANTERBURY WEATHER CLOUDY COUNTY OTTAWA
 R.C. C.B. TEMP. 50° TOWNSHIP ALLEN
 _____ B.M. _____ SECTION 18
 _____ T 7 N R 13 E

TYPE MONUMENT P.K.NAIL

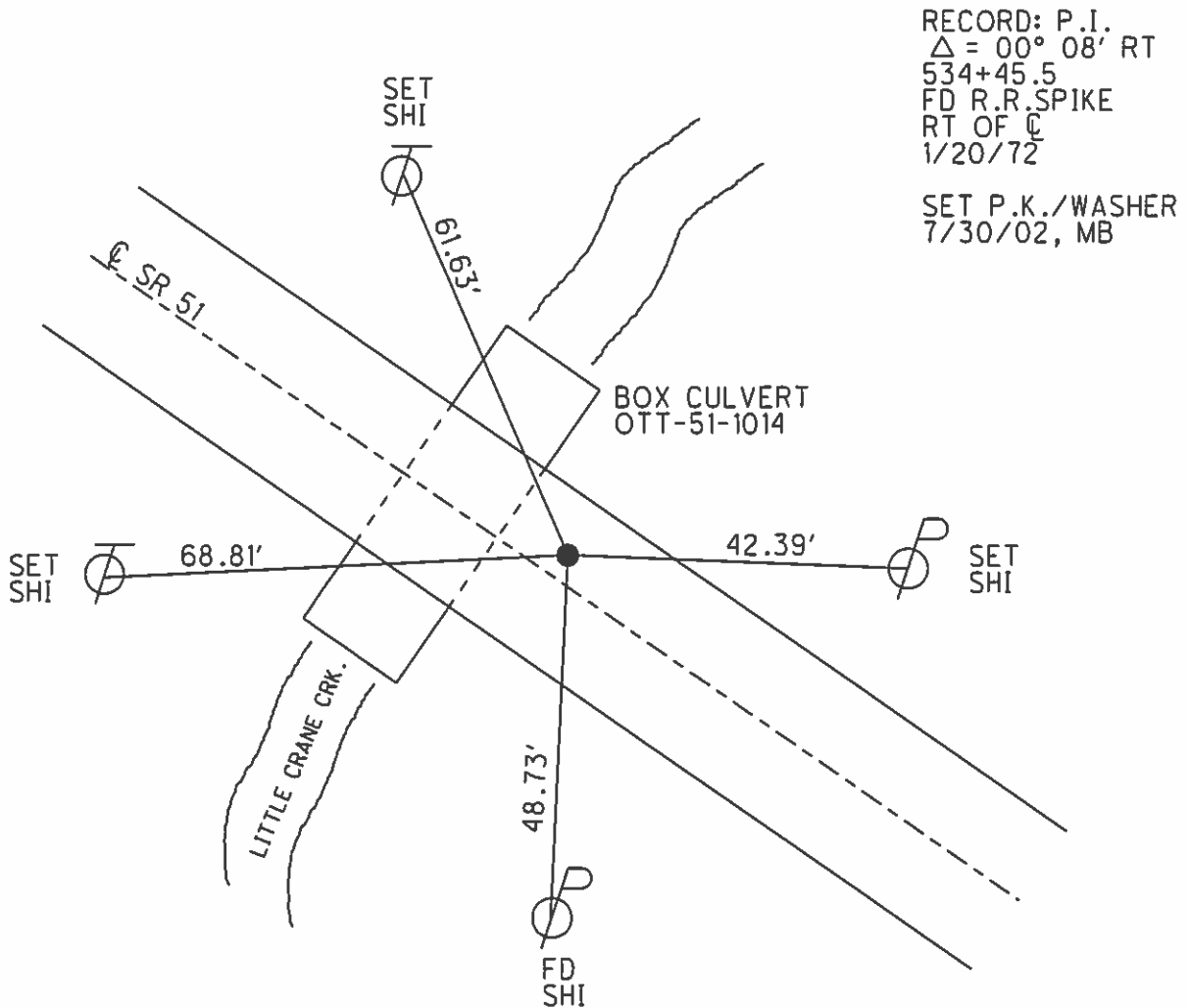
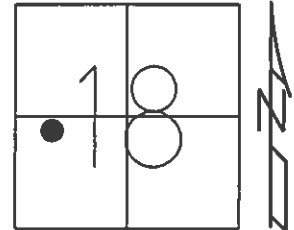
~~ON SURFACE~~ - BELOW 4"

~~LEFT~~ - ☉ PAV'T - RIGHT 7.0'

5.1' TO RT EDGE PAVEMENT

S.L.M. 535+36

Grid: Northing: - Easting: -



PERSONNEL TITLE PERSONNEL TITLE

COUNTY Ottawa DATE 1-20-72

S. R. 51 WEATHER cloudy

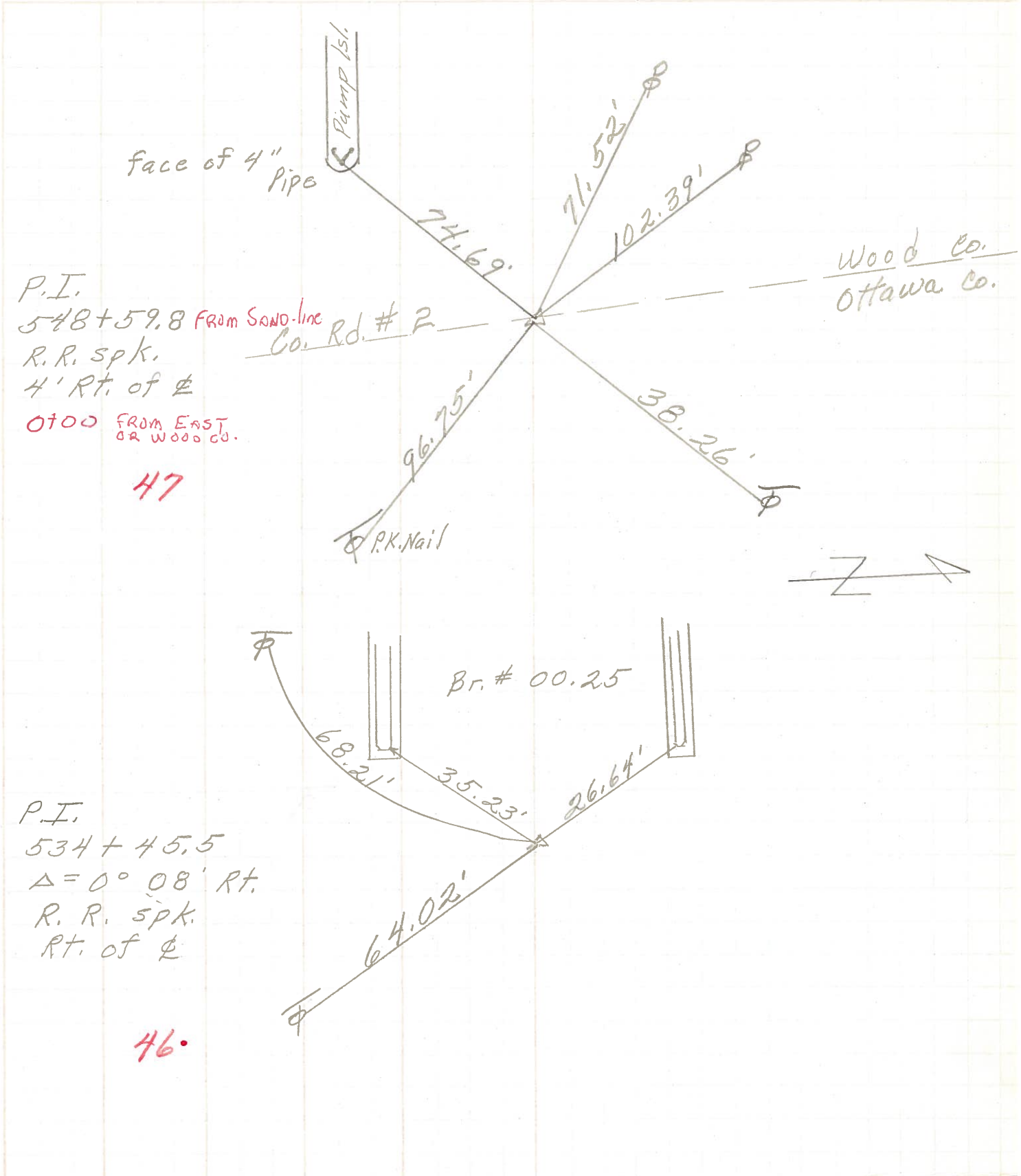
SEC. 18 TEMP. 35°

DESCRIPTION ALLEN TWP. JOB NO. _____

LEFT

CENTER LINE

RIGHT



P.I.
 548+59.8 FROM SAND-line
 R.R. spk.
 4' RT. of ϕ
 0700 FROM EAST
 OR WOOD CO.

47

P.I.
 534+45.5
 $\Delta = 0^\circ 08'$ RT.
 R.R. spk.
 RT. of ϕ

46.

Wood Co.
Ottawa Co.

