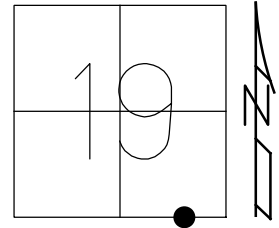


O.D.O.T. DISTRICT 2 SURVEY OFFICE (USE ONLY)

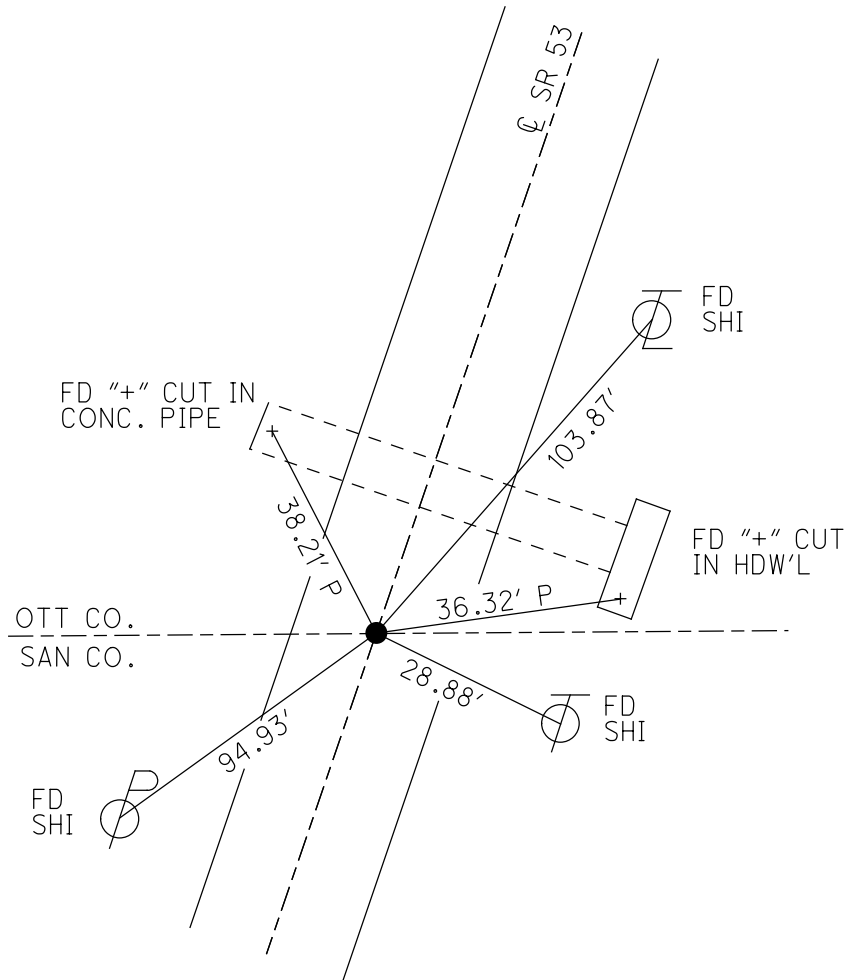
PERSONNEL _____ REFERENCE NO. 1 SHEET 1 OF 20
 NOTES LEU DATE 3/23/17 ROUTE SR 53
 H.C. HOMAN WEATHER SUNNY COUNTY OTTAWA
 R.C. LEU TEMP. 30° TOWNSHIP BAY
 SECTION 19
 DWG BY MILLER PID 92368 T 6 N R 16 E

TYPE MONUMENT P.K./WASHER
 ON SURFACE - ~~BELOW~~ ON _____
 OFFSET Q PAVEMENT ON _____ LT : RT
11' TO RT EDGE PAVEMENT
 STATION: 0+00

HORZ. DATUM: NAD83 (2011) GEOID: 2012A
 GRID: NORTHING: 652879.790 EASTING: 1817266.110



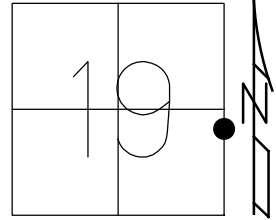
RECORD: P.I.
 STA 0+00
 Δ=00°36' LT REC
 SURVEY & CONST.
 SET PK/WASHER
 ATOP R.R. SPIKE
 12-5-84
 SET PK/WASHER
 8-5-93, JLR
 FD PK/WASHER
 5-30-00, BC
 SET PK/WASHER
 7-26-00, SAH
 FD PK/WASHER
 REF1
 6-22-15, JFO
 FD PK/WASHER
 3-23-17, DCH
 SET MAG/WASHER
 REF1
 5-8-18, JLL



O.D.O.T. DISTRICT 2 SURVEY OFFICE (USE ONLY)

PERSONNEL _____ REFERENCE NO. 2 SHEET 2 OF 20
 NOTES LEU DATE 3/23/17 ROUTE SR 53
 H.C. HOMAN WEATHER SUNNY COUNTY OTTAWA
 R.C. LEU TEMP. 30° TOWNSHIP BAY
 SECTION 19
 DWG BY MILLER PID 92368 T 6 N R 16 E

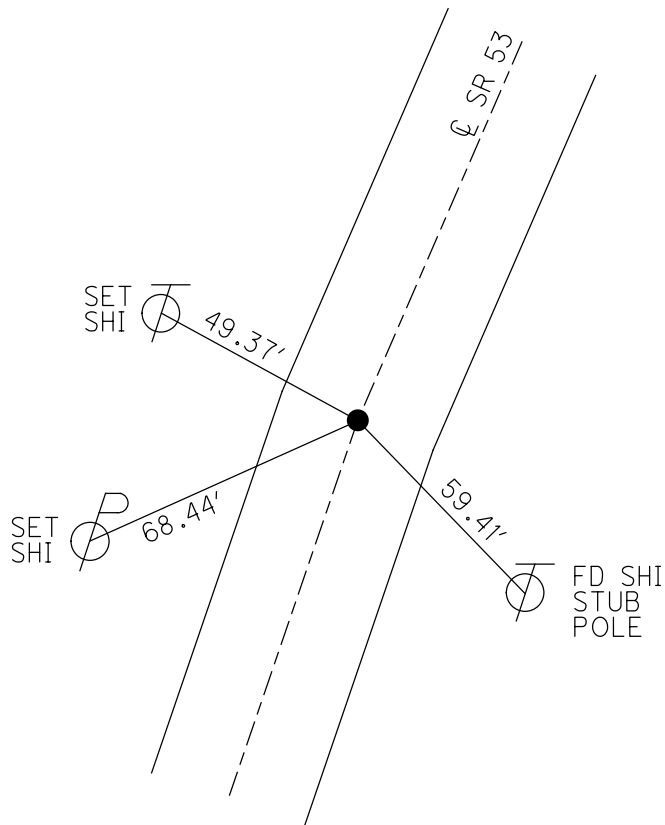
TYPE MONUMENT P.K./WASHER
 ON SURFACE - ~~BELOW~~ ON _____
 OFFSET \bar{C} PAVEMENT 0.5' LT : ~~RT~~
11.5' TO LT EDGE PAVEMENT
 STATION: 15+99.69



HORZ.DATUM: NAD83 (2011) GEOID: 2012A
 GRID: NORTHING: 654323.564 EASTING: 1817955.390

- RECORD: P.I.
- STA 15+99.74
- SET PK/WASHER
- ATOP PK/WASHER
- ATOP R.R. SPIKE
- 11-16-84
- FD PK/WASHER
- 2" DOWN
- 6-21-93
- SET PK/WASHER
- 8-5-93, JLR
- SET PK/WASHER
- FD PK/WASHER
- 5-30-00, BC
- 7-26-00, SAH
- FD PK/WASHER
- REF2
- 6-22-15, JFO
- FD PK/WASHER
- REF2
- 3-23-17, DCH
- SET MAG/WASHER
- REF2
- 5-8-18, JLL


NOTE: \pm 200' S. OF PAULSEN RD



O.D.O.T. DISTRICT 2 SURVEY OFFICE (USE ONLY)

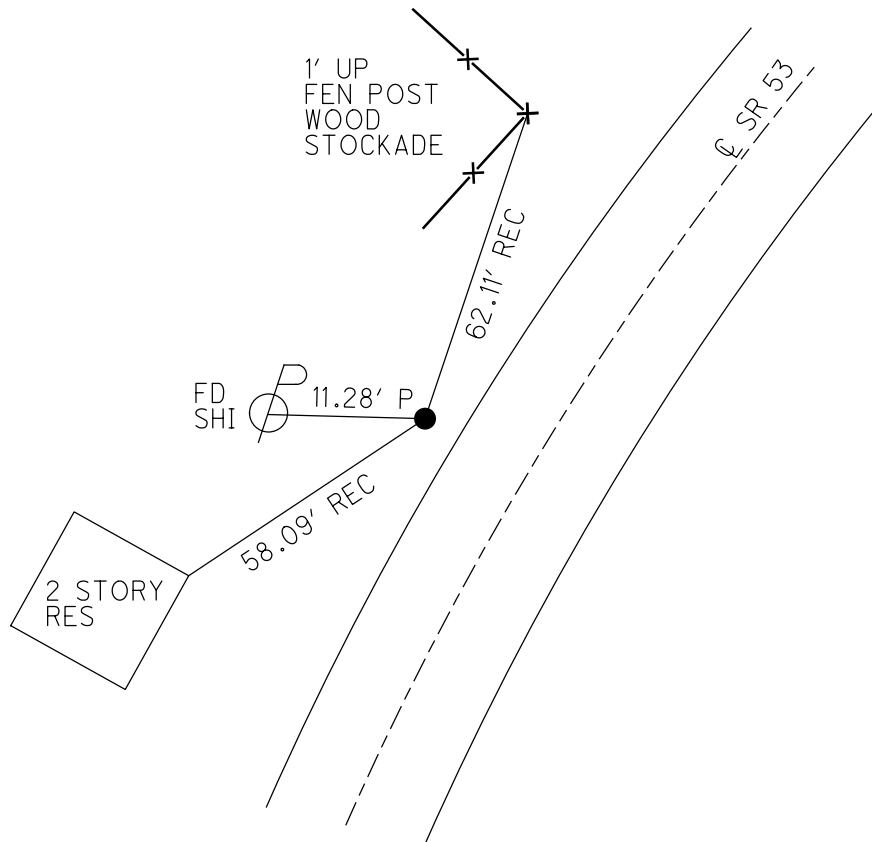
PERSONNEL _____ REFERENCE NO. 3 SHEET 3 OF 20
 NOTES LEU DATE 3/23/17 ROUTE SR 53
 H.C. HOMAN WEATHER SUNNY COUNTY OTTAWA
 R.C. LEU TEMP. 30° TOWNSHIP BAY
 DWG BY MILLER PID 92368 SECTION 20
 T 6 N R 16 E

TYPE MONUMENT 1/2" IPIN
~~ON SURFACE~~ - BELOW 4"
 OFFSET C PAVEMENT 26.5' LT : ~~RT~~
15' TO LT EDGE PAVEMENT
 STATION: 27+03.11



HORZ. DATUM: NAD83 (2011) GEOID: 2012A
 GRID: NORTHING: 655283.550 EASTING: 1818499.177

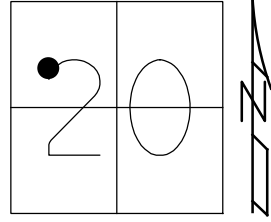
RECORD: P.I.
 STA 27+04.08
 $\Delta=15^{\circ}00'$ RT
 FD 1/2" IPIN
 3" DOWN
 FD 1/2" IPIN
 5-30-00, BC
 FD 1/2" IPIN
 4" DOWN
 15' OFF EP
 REF3
 6-22-15, JFO
 FD 1/2" IPIN
 4" DOWN
 3-23-17, DCH



O.D.O.T. DISTRICT 2 SURVEY OFFICE (USE ONLY)

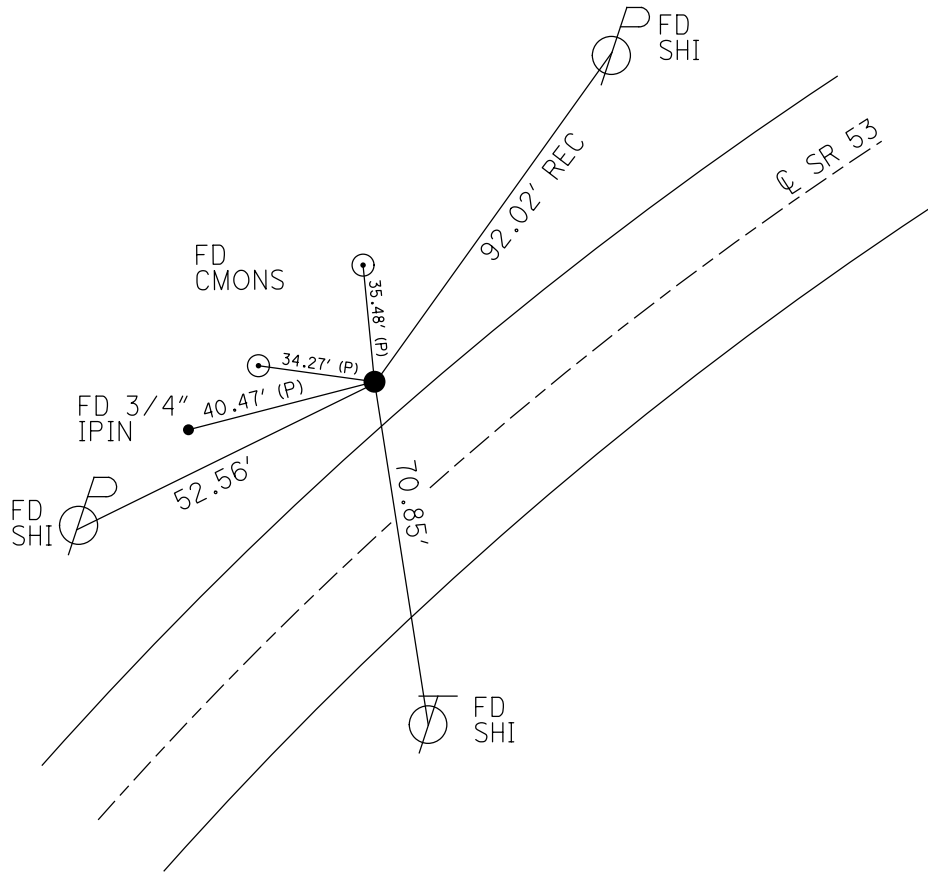
PERSONNEL _____ REFERENCE NO. 4 SHEET 4 OF 20
 NOTES LEU DATE 3/23/17 ROUTE SR 53
 H.C. HOMAN WEATHER SUNNY COUNTY OTTAWA
 R.C. LEU TEMP. 30° TOWNSHIP BAY
 DWG BY MILLER PID 92368 SECTION 20
 T 6 N R 16 E

TYPE MONUMENT P.K./WASHER
 ON SURFACE - ~~BELOW~~ ON _____
 OFFSET \varnothing PAVEMENT 12.5' LT : ~~RT~~
1' TO LT EDGE PAVEMENT
 STATION: 38+92.63



HORZ.DATUM: NAD83 (2011) GEOID: 2012A
 GRID: NORTHING: 656127.299 EASTING: 1819337.660

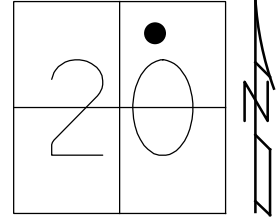
RECORD: P.I.
 STA 38+88.89
 $\Delta=10^{\circ}10'$ RT
 SET PK/WASHER
 ATOP
 R.R. SPIKE
 12.5' LT OF \varnothing
 11-16-84
 ST PK/WASHER
 8-5-93, JLR
 FD PK/WASHER
 5-30-00, BC
 SET PK/WASHER
 7-26-00, SAH
 FD PK/WASHER
 REF4
 6-22-15, JFO
 FD PK/WASHER
 REF4
 3-23-17, DCH
 SET MAG/WASHER
 REF4
 5-8-18, JLL



O.D.O.T. DISTRICT 2 SURVEY OFFICE (USE ONLY)

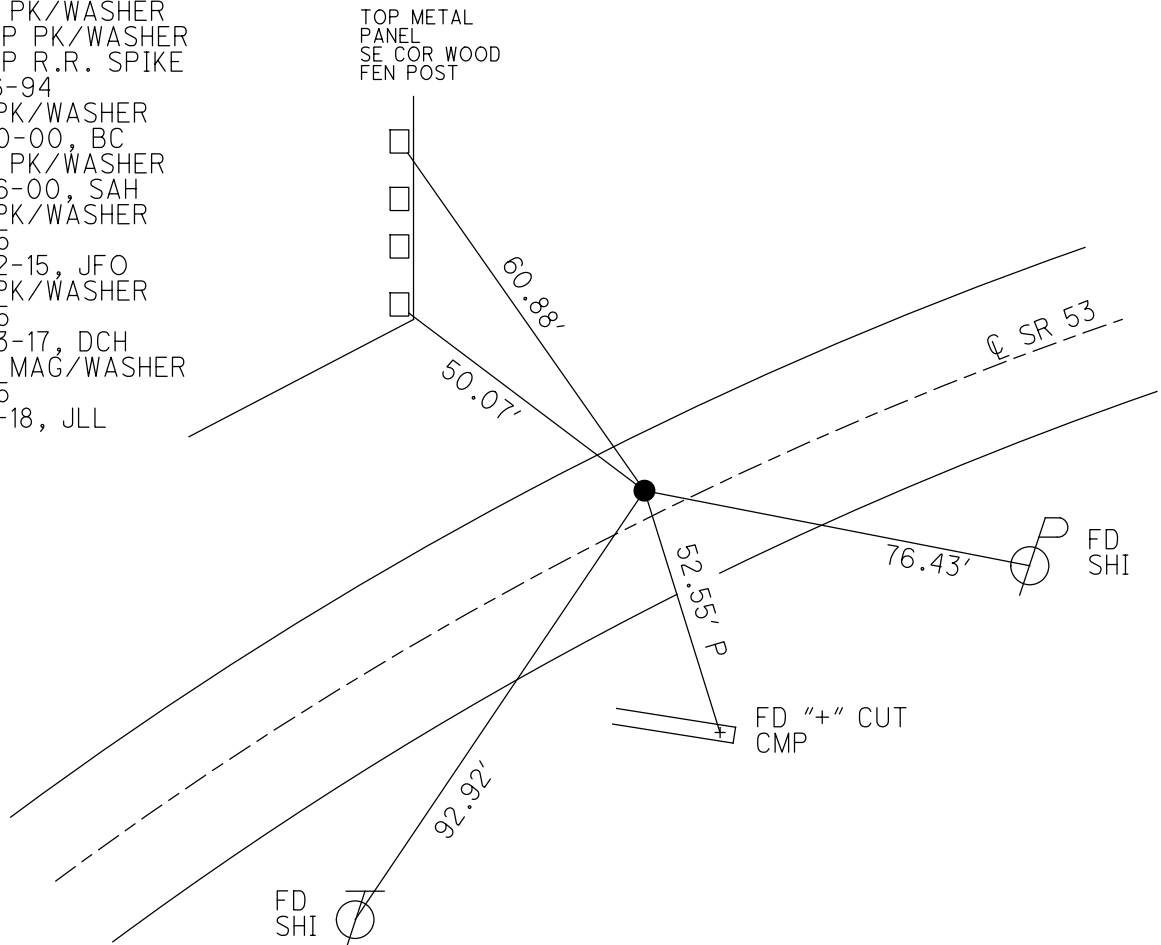
PERSONNEL _____ REFERENCE NO. 5 SHEET 5 OF 20
 NOTES LEU DATE 3/23/17 ROUTE SR 53
 H.C. HOMAN WEATHER SUNNY COUNTY OTTAWA
 R.C. LEU TEMP. 30° TOWNSHIP BAY
 DWG BY MILLER PID 92368 SECTION 20
 T 6 N R 16 E

TYPE MONUMENT P.K./WASHER
 ON SURFACE - ~~BELOW~~ ON _____
 OFFSET 8.5' TO LT EDGE PAVEMENT
 STATION: 53+54.85



HORZ. DATUM: NAD83 (2011) GEOID: 2012A
 GRID: NORTHING: 656966.090 EASTING: 1820535.233

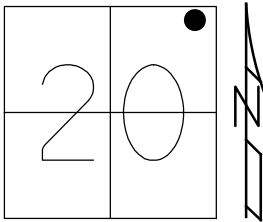
RECORD: P.I.
 STA 53=50.01
 $\Delta = 3^{\circ}32' RT$
 SET PK/WASHER
 ATOP PK/WASHER
 ATOP R.R. SPIKE
 11-16-94
 FD PK/WASHER
 5-30-00, BC
 SET PK/WASHER
 7-26-00, SAH
 FD PK/WASHER
 REF5
 6-22-15, JFO
 FD PK/WASHER
 REF5
 3-23-17, DCH
 SET MAG/WASHER
 REF5
 5-8-18, JLL



O.D.O.T. DISTRICT 2 SURVEY OFFICE (USE ONLY)

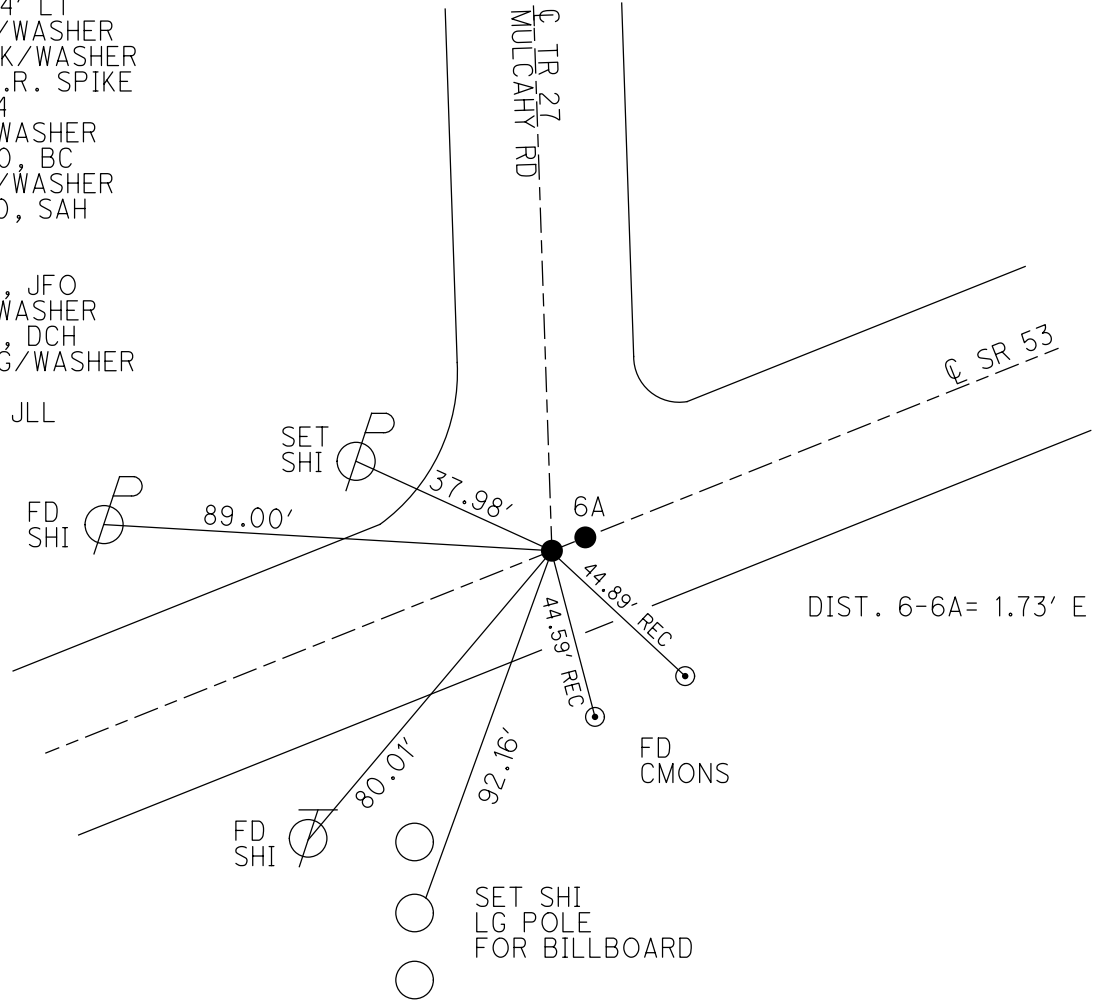
PERSONNEL _____ REFERENCE NO. 6 SHEET 6 OF 20
 NOTES LEU DATE 3/23/17 ROUTE SR 53
 H.C. HOMAN WEATHER SUNNY COUNTY OTTAWA
 R.C. LEU TEMP. 37° TOWNSHIP BAY
 DWG BY MILLER PID 92368 SECTION 20
 T 6 N R 16 E

TYPE MONUMENT P.K./WASHER
 ON SURFACE - ~~BELOW~~ ON _____
 OFFSET \varnothing PAVEMENT ON _____ LT : RT
12' TO RT EDGE PAVEMENT
 STATION: 70+20.77



HORZ.DATUM: NAD83 (2011) GEOID: 2012A
 GRID: NORTHING: 657835.518 EASTING: 1821954.450

RECORD: P.I.
 STA 70+36
 $\Delta=00^{\circ}04'$ LT
 SET PK/WASHER
 ATOP PK/WASHER
 ATOP R.R. SPIKE
 11-29-84
 FD PK/WASHER
 5-30-00, BC
 SET PK/WASHER
 7-26-00, SAH
 FD MAG
 REF6
 6-22-15, JFO
 FD PK/WASHER
 5-23-17, DCH
 SET MAG/WASHER
 REF6
 5-8-18, JLL



O.D.O.T. DISTRICT 2 SURVEY OFFICE (USE ONLY)

PERSONNEL

REFERENCE NO. 6 A

SHEET 7 OF 20

NOTES LEU

DATE 3/23/17

ROUTE SR 53

H.C. HOMAN

WEATHER SUNNY

COUNTY OTTAWA

R.C. LEU

TEMP. 37°

TOWNSHIP BAY

SECTION 20

DWG BY MILLER

PID 92368

T 6 N R 16 E

TYPE MONUMENT MAG NAIL

ON SURFACE - ~~BELOW~~ ON

OFFSET ☉ PAVEMENT ON LT : RT

12' TO RT EDGE PAVEMENT


STATION: 70+36

HORZ. DATUM: -

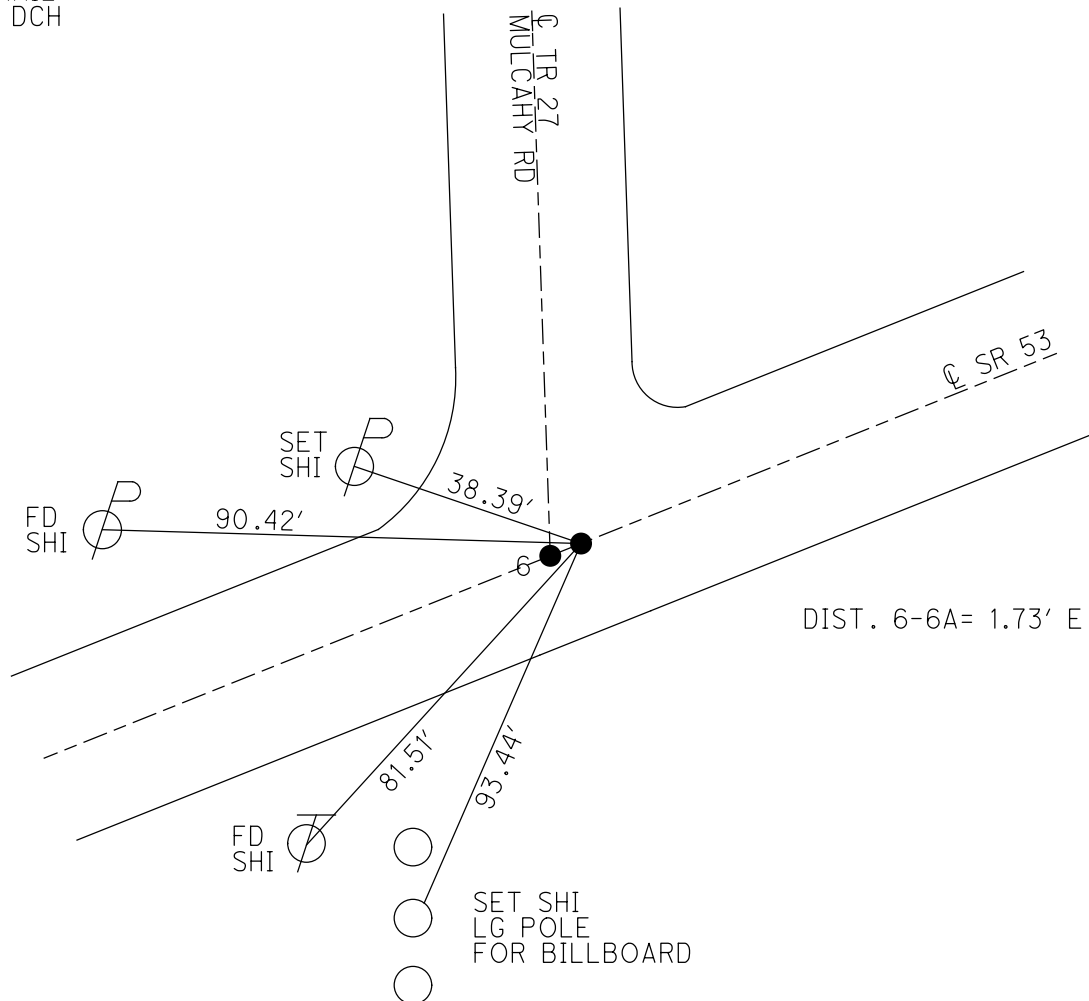
GEOID: -

GRID: NORTHING: -

EASTING: -



RECORD:
FD MAG NAIL
5-23-17, DCH

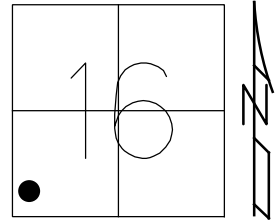


O.D.O.T. DISTRICT 2 SURVEY OFFICE (USE ONLY)

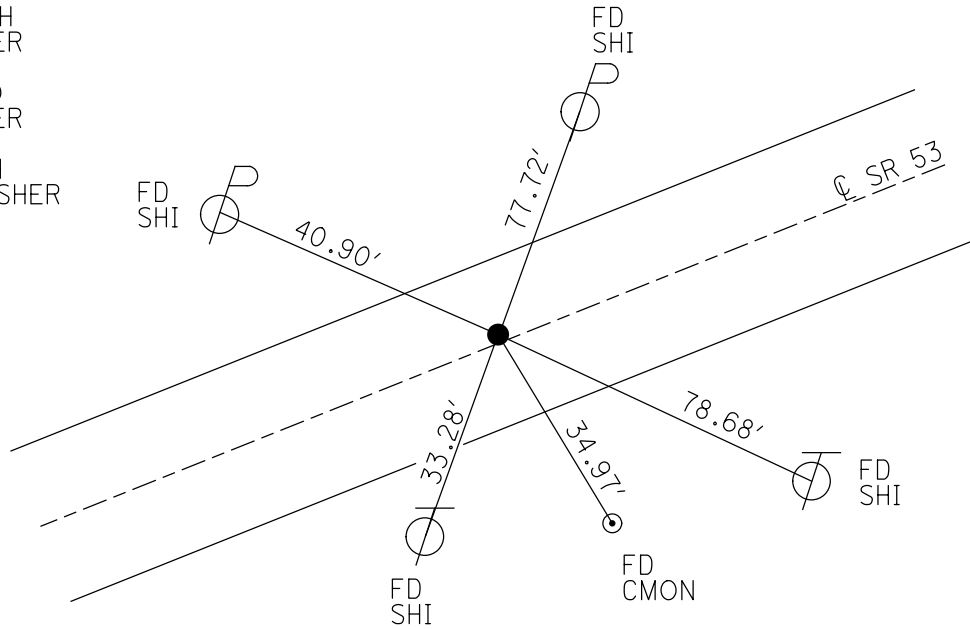
PERSONNEL _____ REFERENCE NO. 7 SHEET 8 OF 20
 NOTES LEU DATE 3/23/17 ROUTE SR 53
 H.C. HOMAN WEATHER SUNNY COUNTY OTTAWA
 R.C. LEU TEMP. 30° TOWNSHIP BAY
 SECTION 16
 DWG BY MILLER PID 92368 T 6 N R 16 E

TYPE MONUMENT P.K./WASHER
~~ON SURFACE~~ - BELOW 3"
 OFFSET Q PAVEMENT 0.8' LT : ~~RT~~
12.5' TO RT EDGE PAVEMENT
 STATION: 86+22.04

HORZ. DATUM: NAD83 (2011) GEOID: 2012A
 GRID: NORTHING: 658674.688 EASTING: 1823320.175



RECORD: P.I.
 STA 86+17.93
 $\Delta = 00^\circ 02' RT$
 SET PK/WASHER
 ATOP PK/WASHER
 ATOP R.R. SPIKE
 11-29-84
 FD PK/WASHER
 5-30-00, BC
 FD PK/WASHER
 3" DOWN
 7-26-00, SAH
 FD PK/WASHER
 REF7
 6-22-17, JFO
 FD PK/WASHER
 3" DOWN
 3-23-17, DCH
 SET MAG/WASHER
 REF7
 5-8-18, JLL



O.D.O.T. DISTRICT 2 SURVEY OFFICE (USE ONLY)

PERSONNEL _____ REFERENCE NO. 8 SHEET 9 OF 20
 NOTES LEU DATE 3/23/17 ROUTE SR 53
 H.C. HOMAN WEATHER SUNNY COUNTY OTTAWA
 R.C. LEU TEMP. 30° TOWNSHIP BAY
 DWG BY MILLER PID 92368 SECTION 16
 T 6 N R 16 E

TYPE MONUMENT P.K./WASHER

~~ON SURFACE~~ - BELOW 4"

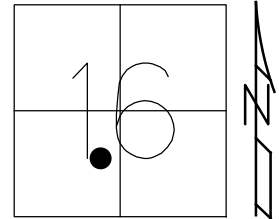
OFFSET 0.5' LT : RT

11.5' TO RT EDGE PAVEMENT

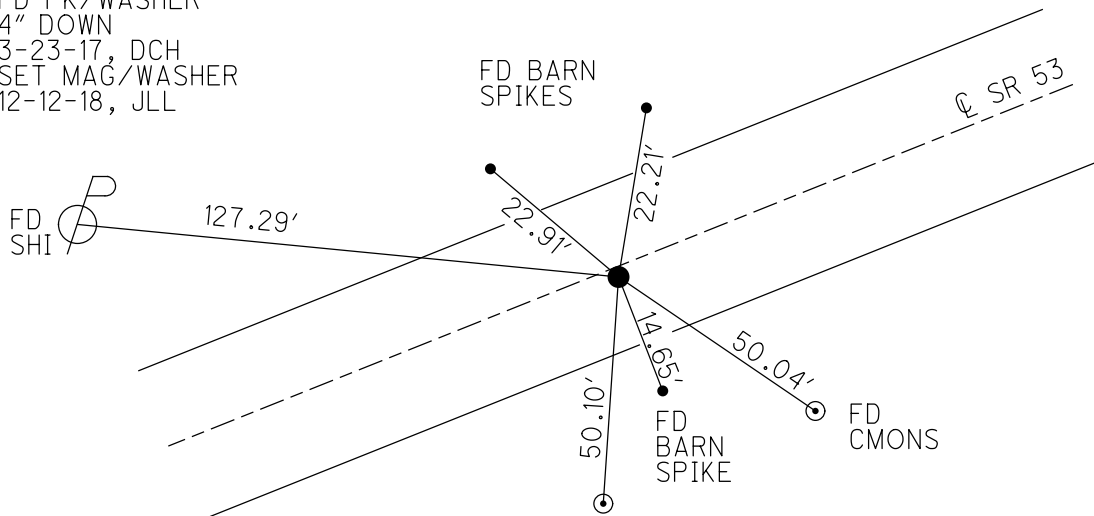
STATION: 104+22.30

HORIZ.DATUM: NAD83 (2011) GEOID: 2012A

GRID: NORTHING: 659616.284 EASTING: 1824854.543



RECORD: P.I.
 STA 104+17.82
 $\Delta = 00^\circ 16' LT$
 SET PK/WASHER
 ATOP PK/WASHER
 ATOP R.R. SPIKE
 11-29-84
 FD PK/WASHER
 5-31-00, BC
 FD PK/WASHER
 3" DOWN
 7-26-00, SAH
 FD PK/WASHER
 4" DOWN
 REF8
 6-22-15, JFO
 FD PK/WASHER
 4" DOWN
 3-23-17, DCH
 SET MAG/WASHER
 12-12-18, JLL



O.D.O.T. DISTRICT 2 SURVEY OFFICE (USE ONLY)

PERSONNEL

REFERENCE NO. 9

SHEET 10 OF 20

NOTES LEU

DATE 3/24/17

ROUTE SR 53

H.C. HOMAN

WEATHER CLOUDY

COUNTY OTTAWA

R.C. LEU

TEMP. 53°

TOWNSHIP BAY

SECTION 16

DWG BY MILLER PID 92368

T 6 N R 16 E

TYPE MONUMENT P.K./WASHER

ON SURFACE - ~~BELOW~~ 2"

OFFSET CL PAVEMENT ON LT : RT

11.5' TO RT EDGE PAVEMENT

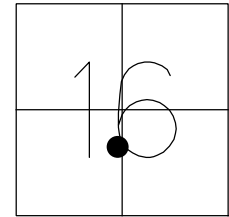
STATION: 115+22.23

HORZ.DATUM: NAD83 (2011)

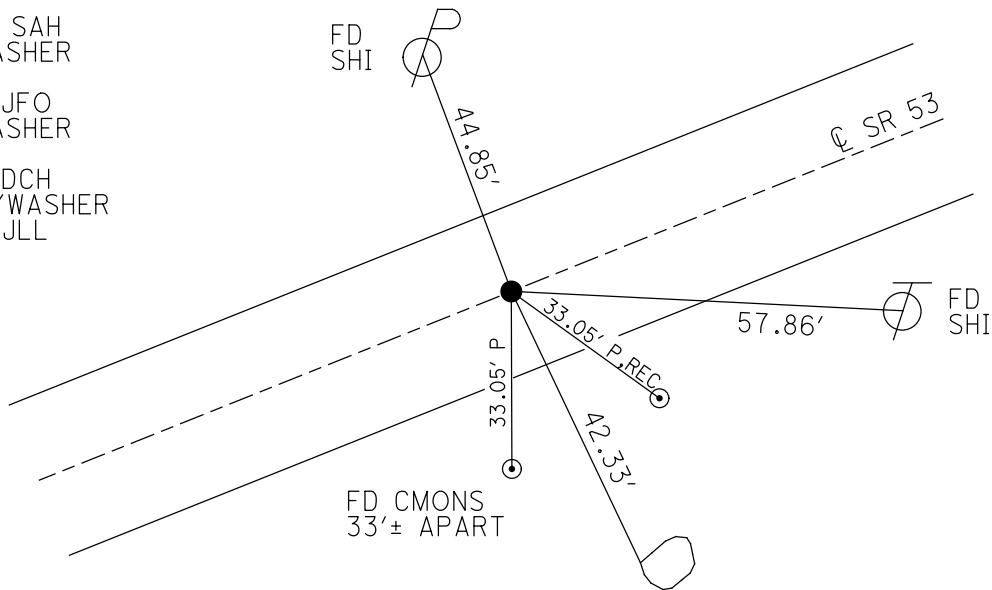
GEOID: 2012A

GRID: NORTHING: 660196.072

EASTING: 1825789.250



RECORD: P.I.
 STA 115+17.67
 $\Delta = 00^\circ 17' RT$
 SET PK/WASHER
 ATOP PK/WASHER
 ATOP R.R. SPIKE
 11-29-84
 FD PK/WASHER
 5-31-00, BC
 FD PK/WASHER
 3" DOWN
 7-27-00, SAH
 FD PK/WASHER
 REF9
 6-22-15, JFO
 FD PK/WASHER
 2" DOWN
 3-24-17, DCH
 SET MAG/WASHER
 12-12-18, JLL



3RD ROCK FROM THE EAST
 WLY EDGE OF THE N FACE
 OF LG ROCK $\pm 3"$ UP

O.D.O.T. DISTRICT 2 SURVEY OFFICE (USE ONLY)

PERSONNEL _____ REFERENCE NO. 10 SHEET 11 OF 20
 NOTES LEU DATE 3/24/17 ROUTE SR 53
 H.C. HOMAN WEATHER CLOUDY COUNTY OTTAWA
 R.C. LEU TEMP. 58° TOWNSHIP BAY
 DWG BY MILLER PID 92368 SECTION 16
 T 6 N R 16 E

TYPE MONUMENT P.K./WASHER

ON SURFACE - ~~BELOW~~ ON

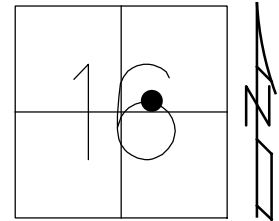
OFFSET \odot PAVEMENT 0.5' LT : ~~RT~~

12.5' TO RT EDGE PAVEMENT

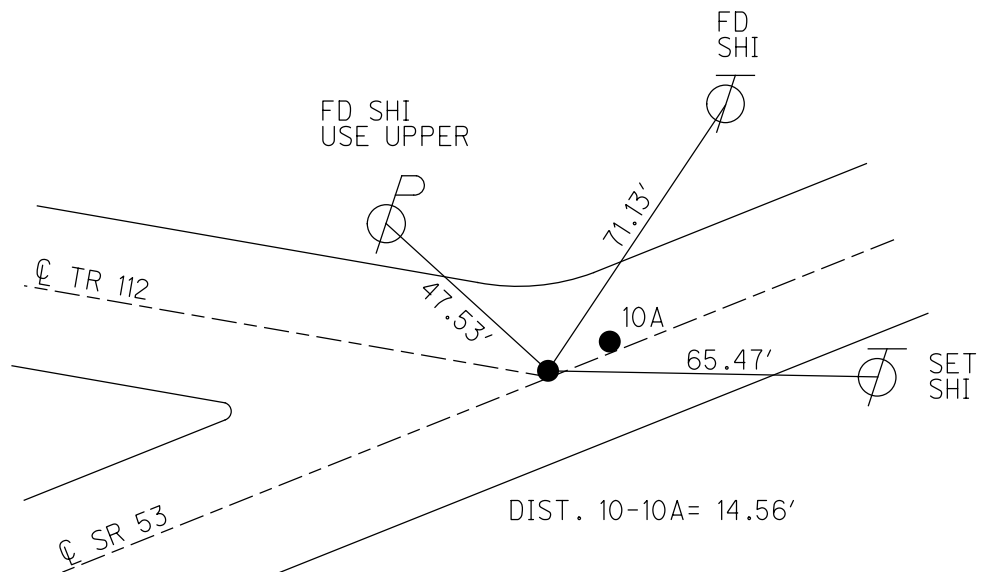
STATION: 126+96.52

HORZ. DATUM: NAD83 (2011) GEOID: 2012A

GRID: NORTHING: 660810.223 EASTING: 1826790.276



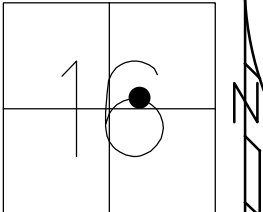
RECORD: P.I.
 STA 127+06.59
 $\Delta=00^{\circ}06'$ RT
 SET PK/WASHER
 ATOP PK/WASHER
 ATOP R.R. SPIKE
 11-29-84
 SET PK/WASHERS
 8-5-93, RCC
 FD PK/WASHER
 5-31-00, BC
 SET PK/WASHER
 7-26-00, SAH
 FD PK/WASHER
 REF10
 6-23-15, JFO
 FD PK/WASHER
 3-24-17, DCH
 SET MAG/WASHER
 NEWREF10
 12-12-18, JLL



O.D.O.T. DISTRICT 2 SURVEY OFFICE (USE ONLY)

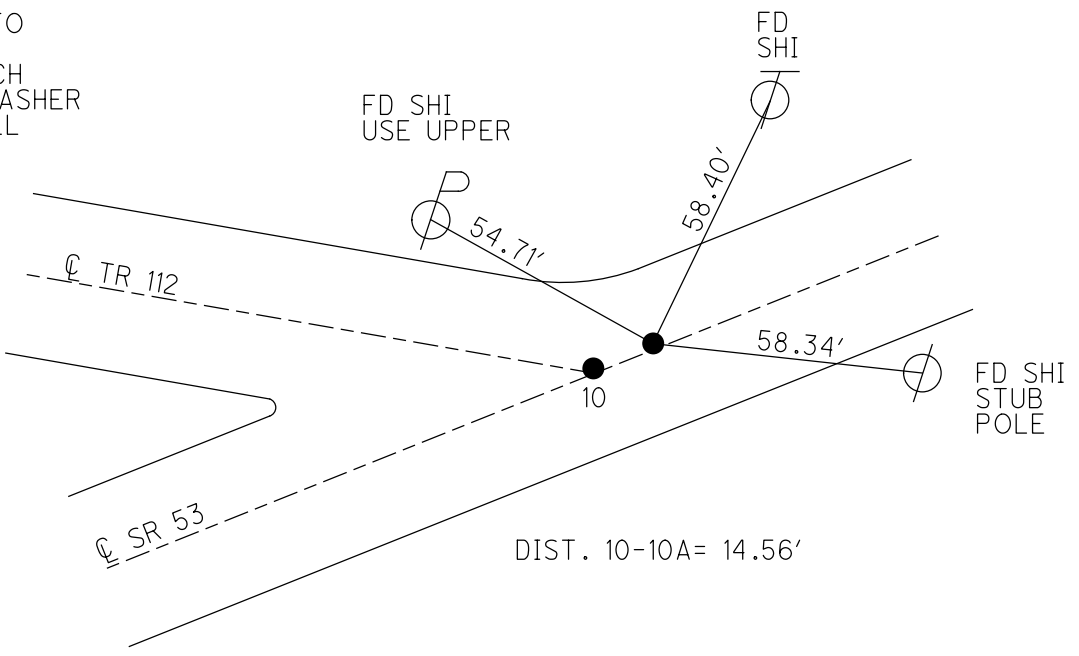
PERSONNEL	REFERENCE NO. <u>10 A</u>	SHEET <u>12</u> OF <u>20</u>
NOTES <u>LEU</u>	DATE <u>3/24/17</u>	ROUTE <u>SR 53</u>
H.C. <u>HOMAN</u>	WEATHER <u>CLOUDY</u>	COUNTY <u>OTTAWA</u>
R.C. <u>LEU</u>	TEMP. <u>53°</u>	TOWNSHIP <u>BAY</u>
		SECTION <u>16</u>
DWG BY <u>MILLER</u>	PID <u>92368</u>	T <u>6</u> N R <u>16</u> E

TYPE MONUMENT FD PK/WASHER
 ON SURFACE - ~~BELOW~~ ON _____
 OFFSET \odot PAVEMENT 1' LT : ~~RT~~
13' TO RT EDGE PAVEMENT
 STATION: 127+11.17



HORIZ.DATUM: NAD83 (2011) GEOID: 2012A
 GRID: NORTHING: 660818.108 EASTING: 1826802.491

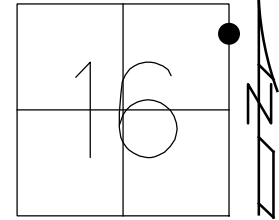
RECORD:
 SET PK/WASHER
 ATOP NAIL SPIKE
 BY COUNTY
 11-29-84
 SET PK/WASHER
 8-5-93, RCC
 FD PK/WASHER
 5-31-00, BC
 SET PK/WASHER
 7-26-00, SAH
 FD PK/WASHER
 REFA10
 6-23-15, JFO
 DNF
 3-24-17, DCH
 SET MAG/WASHER
 12-12-18, JLL



O.D.O.T. DISTRICT 2 SURVEY OFFICE (USE ONLY)

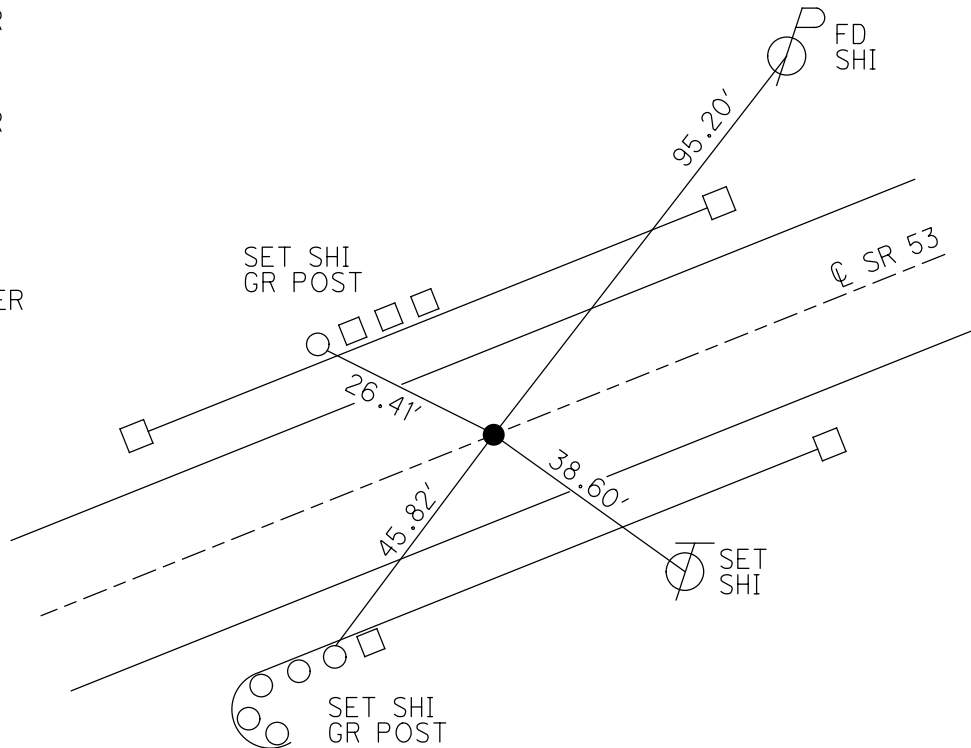
PERSONNEL _____ REFERENCE NO. 11 SHEET 13 OF 20
 NOTES LEU DATE 3/24/17 ROUTE SR 53
 H.C. HOMAN WEATHER CLOUDY COUNTY OTTAWA
 R.C. LEU TEMP. 58° TOWNSHIP BAY
 _____ SECTION 16
 DWG BY MILLER PID 92368 T 6 N R 16 E

TYPE MONUMENT P.K./WASHER
 ON SURFACE - ~~BELOW~~ ON
 OFFSET Q PAVEMENT ON LT : RT
11.5' TO RT EDGE PAVEMENT
 STATION: 147+88.02



HORZ.DATUM: NAD83 (2011) GEOID: 2012A
 GRID: NORTHING: 661901.450 EASTING: 1828574.407

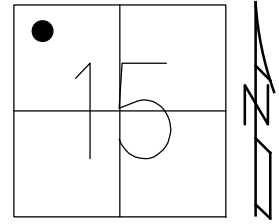
RECORD: P.O.T.
 STA 147+91
 SET PK/WASHER
 ATOP R.R. SPIKE
 SET BY COUNTY
 12-5-84
 SET PK/WASHER
 8-5-93, RCC
 FD PK/WASHER
 5-3-00, BC
 SET PK/WASHER
 7-27-00, SAH
 FD PK/WASHER
 REF11
 6-23-15, JFO
 FD PK/WASHER
 3-23-17, DCH
 SET MAG/WASHER
 12-12-18, JLL



O.D.O.T. DISTRICT 2 SURVEY OFFICE (USE ONLY)

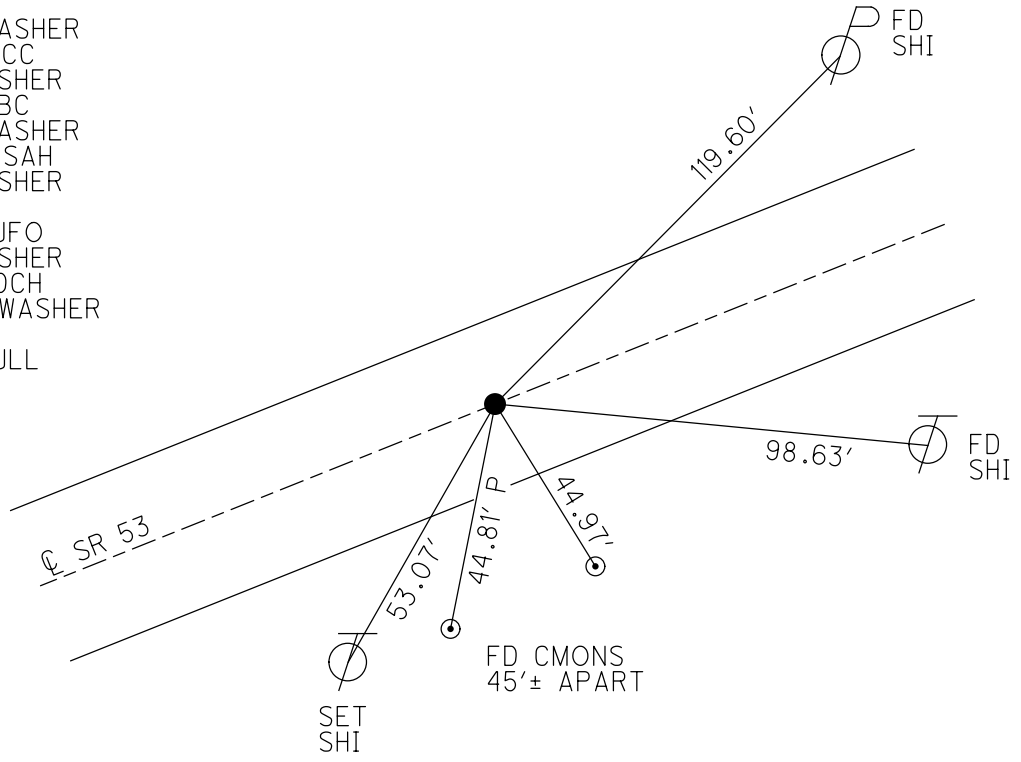
PERSONNEL _____ REFERENCE NO. 12 SHEET 14 OF 20
 NOTES LEU DATE 3/24/17 ROUTE SR 53
 H.C. HOMAN WEATHER WINDY COUNTY OTTAWA
 R.C. LEU TEMP. 58° TOWNSHIP BAY
 SECTION 15
 DWG BY MILLER PID 92368 T 6 N R 16 E

TYPE MONUMENT P.K./WASHER
 ON SURFACE - ~~BELOW~~ ON _____
 OFFSET Q PAVEMENT ON _____ ~~LT:RT~~
11.5' TO RT EDGE PAVEMENT
 STATION: 155+13.11



HORIZ.DATUM: NAD83 (2011) GEOID: 2012A
 GRID: NORTHING: 662279.645 EASTING: 1829193.047

- RECORD: P.I.
- STA 155+08.56
- $\Delta = 00^\circ 08'$
- SET PK/WASHER
- ATOP PK/WASHER
- ATOP R.R. SPIKE
- 12-5-84
- SET PK/WASHER
- 8-5-93, PCC
- FD PK/WASHER
- 5-31-00, BC
- SET PK/WASHER
- 7-26-00, SAH
- FD PK/WASHER
- REF12
- 6-23-15, JFO
- FD PK/WASHER
- 3-23-17, DCH
- SET MAG/WASHER
- NEWREF12
- 12-12-18, JLL



O.D.O.T. DISTRICT 2 SURVEY OFFICE (USE ONLY)

PERSONNEL

REFERENCE NO. 13

SHEET 15 OF 20

NOTES VAN DUSEN

DATE 5/23/00

ROUTE SR 53

H.C. CORDES

WEATHER FAIR

COUNTY OTTAWA

R.C. BROWN

TEMP. 80°

TOWNSHIP BAY

SECTION 10

DWG BY MILLER

PID 92368

T 6 N R 16 E

TYPE MONUMENT P.K./WASHER

ON SURFACE - ~~BELOW~~ ON

OFFSET CL PAVEMENT 3.5' LT : ~~RT~~

8.5' TO RT EDGE PAVEMENT

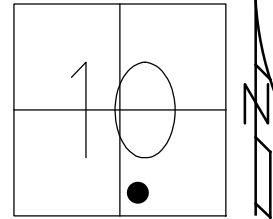
STATION: 178+43.80

HORZ.DATUM: NAD83 (2011)

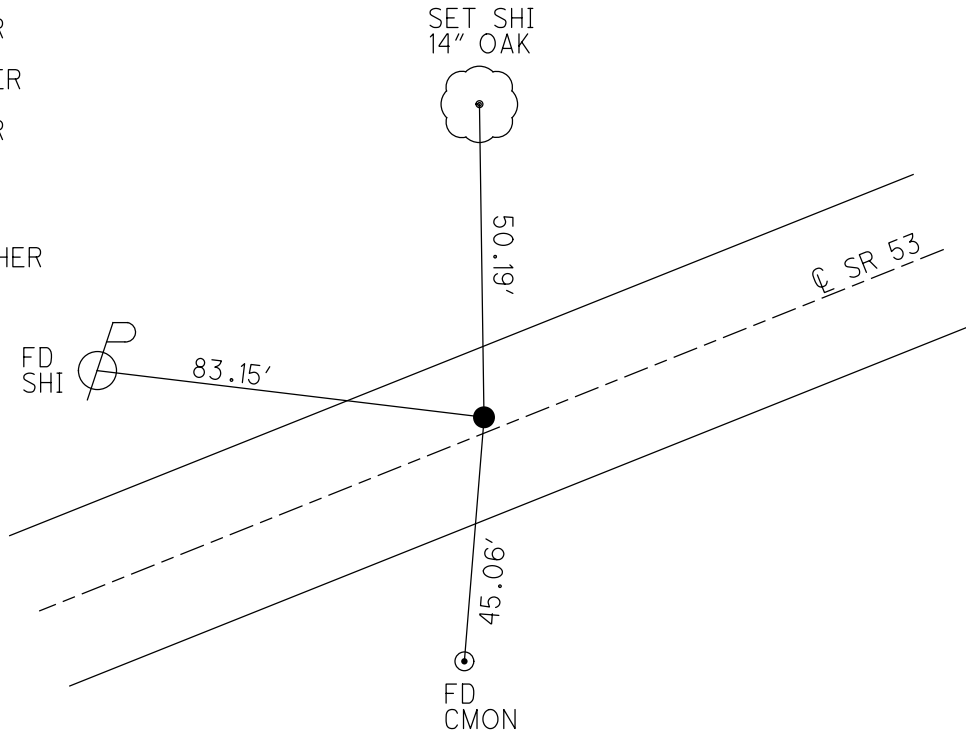
GEOID: 2012A

GRID: NORTHING: 663500.385

EASTING: 1831178.469



RECORD: P.I.
 STA 178+39.24
 $\Delta = 00^\circ 44' RT$ (REC)
 SET PK/WASHER
 ATOP PK/WASHER
 ATOP R.R. SPIKE
 12-5-84
 FD PK/WASHER
 5-31-00, BC
 SET PK/WASHER
 7-26-00, SAH
 FD PK/WASHER
 REF13
 6-23-15, JFO
 DNF
 3-24-17, DCH
 SET MAG/WASHER
 12-12-18, JLL



O.D.O.T. DISTRICT 2 SURVEY OFFICE (USE ONLY)

PERSONNEL _____

REFERENCE NO. 14

SHEET 16 OF 20

NOTES LEU
 H.C. HOMAN
 R.C. LEU

DATE 3/24/17
 WEATHER WINDY
 TEMP. 58°

ROUTE SR 53
 COUNTY OTTAWA
 TOWNSHIP BAY
 SECTION 10

DWG BY MILLER PID 92368

T 6 N R 16 E

TYPE MONUMENT P.K./WASHER

ON SURFACE - ~~BELOW~~ ON _____

OFFSET Q PAVEMENT ON _____ ~~LT:RT~~

12' TO RT EDGE PAVEMENT

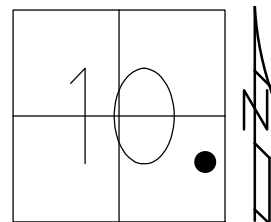
STATION: 199+77.66

HORIZ.DATUM: NAD83 (2011)

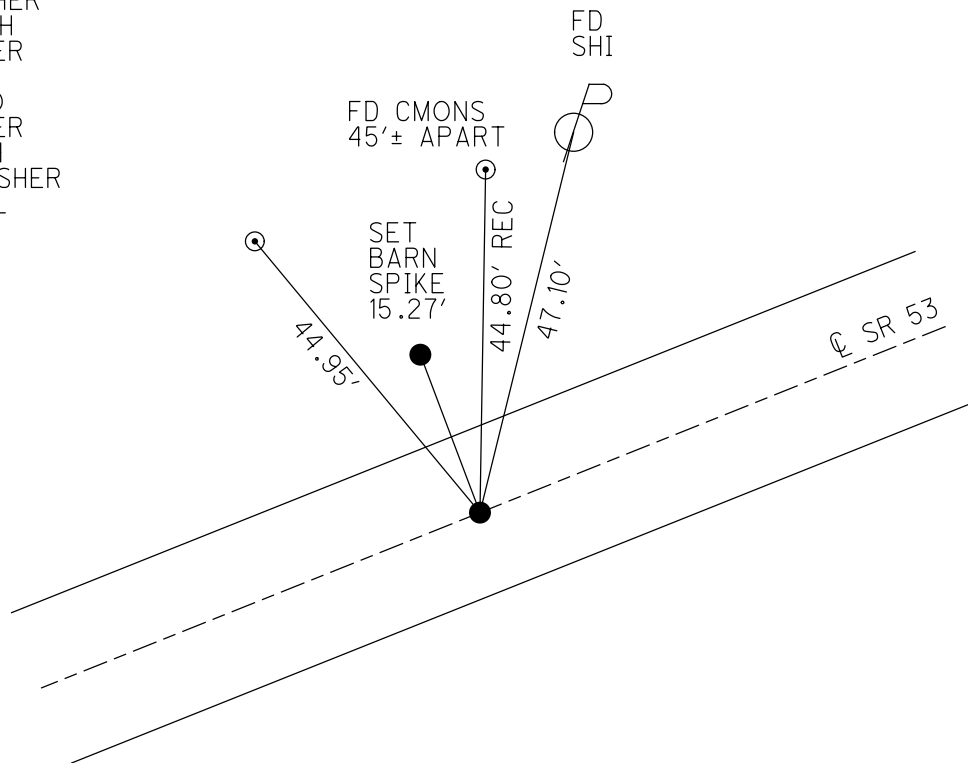
GEOID: 2012A

GRID: NORTHING: 664530.255

EASTING: 1833047.357



RECORD: P.I.
 STA 199+72.82
 $\Delta = 00^{\circ} 08' RT$ REC
 SET PK/WASHER
 ATOP PK/WASHER
 ATOP R.R. SPIKE
 FD PK/WASHER
 5-31-00, BC
 SET PK/WASHER
 7-26-00, SAH
 FD PK/WASHER
 REF14
 6-23-15, JFO
 FD PK/WASHER
 3-24-17, DCH
 SET MAG/WASHER
 12-27-18, JLL



O.D.O.T. DISTRICT 2 SURVEY OFFICE (USE ONLY)

PERSONNEL _____ REFERENCE NO. 15 SHEET 17 OF 20
 NOTES LEU DATE 3/26/17 ROUTE SR 53
 H.C. HOMAN WEATHER OVERCAST COUNTY OTTAWA
 R.C. LEU TEMP. 53° TOWNSHIP BAY
 SECTION 10
 DWG BY MILLER PID 92368 T 6 N R 16 E

TYPE MONUMENT P.K./WASHER

~~ON SURFACE~~ - BELOW 2"

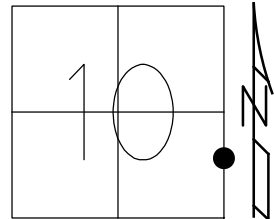
OFFSET C PAVEMENT ON LT : RT

12.5' TO RT EDGE PAVEMENT

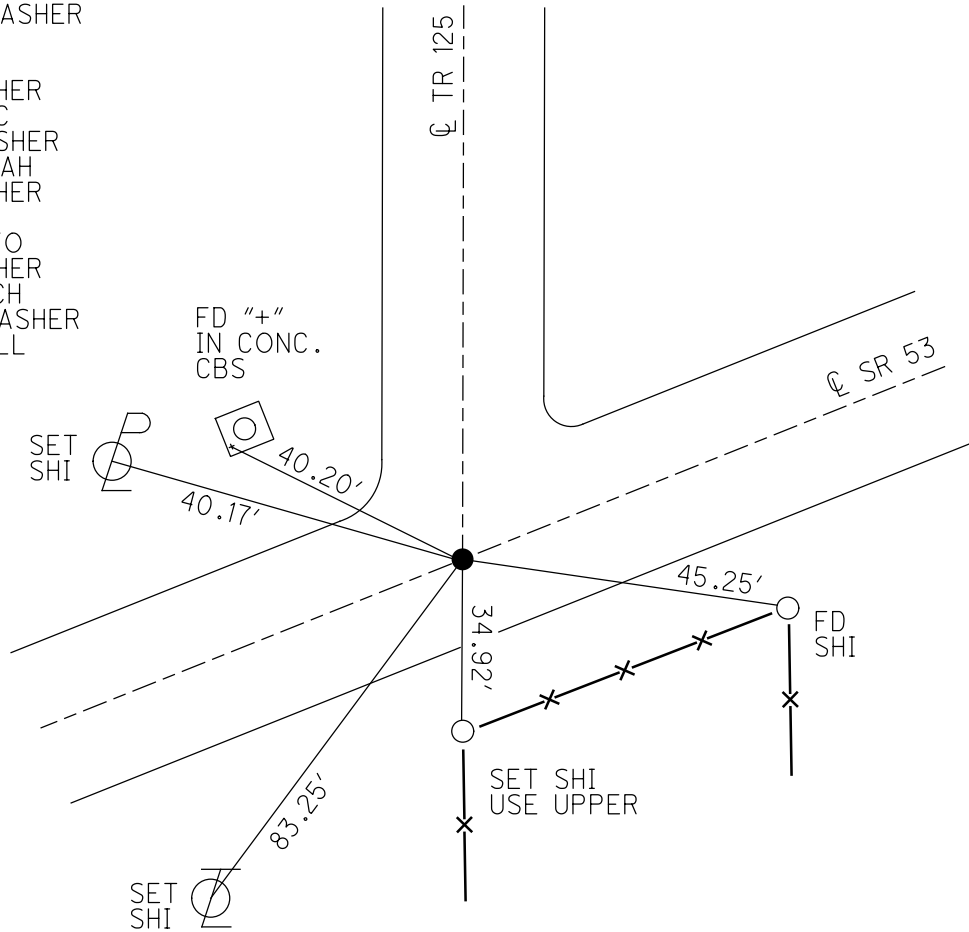
STATION: 209+51.77

HORIZ.DATUM: NAD83 (2011) GEOID: 2012A

GRID: NORTHING: 664998.423 EASTING: 1833901.581



RECORD: P.O.T.
 STA. 209+50.65
 SET PK/WASHER
 ATOP PK/WASHER
 ATOP PK
 12-5-84
 FD PK/WASHER
 5-31-00, BC
 SET PK/WASHER
 7-26-00, SAH
 FD PK/WASHER
 REF15
 6-23-15, JFO
 FD PK/WASHER
 3-26-17, DCH
 SET MAG/WASHER
 12-27-18, JLL



O.D.O.T. DISTRICT 2 SURVEY OFFICE (USE ONLY)

PERSONNEL

REFERENCE NO. 16

SHEET 18 OF 20

NOTES LEU

DATE 3/26/17

ROUTE SR 53

H.C. HOMAN

WEATHER OVERCAST

COUNTY OTTAWA

R.C. LEU

TEMP. 53°

TOWNSHIP BAY

DWG BY MILLER PID 92368

SECTION 11

T 6 N R 16 E

TYPE MONUMENT R.R.SPIKE W/DIMPLE

~~ON SURFACE~~ - BELOW 4"

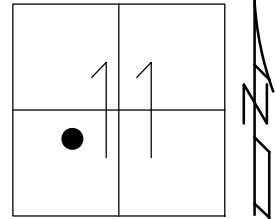
OFFSET \varnothing PAVEMENT ON LT : RT

11.5' TO RT EDGE PAVEMENT

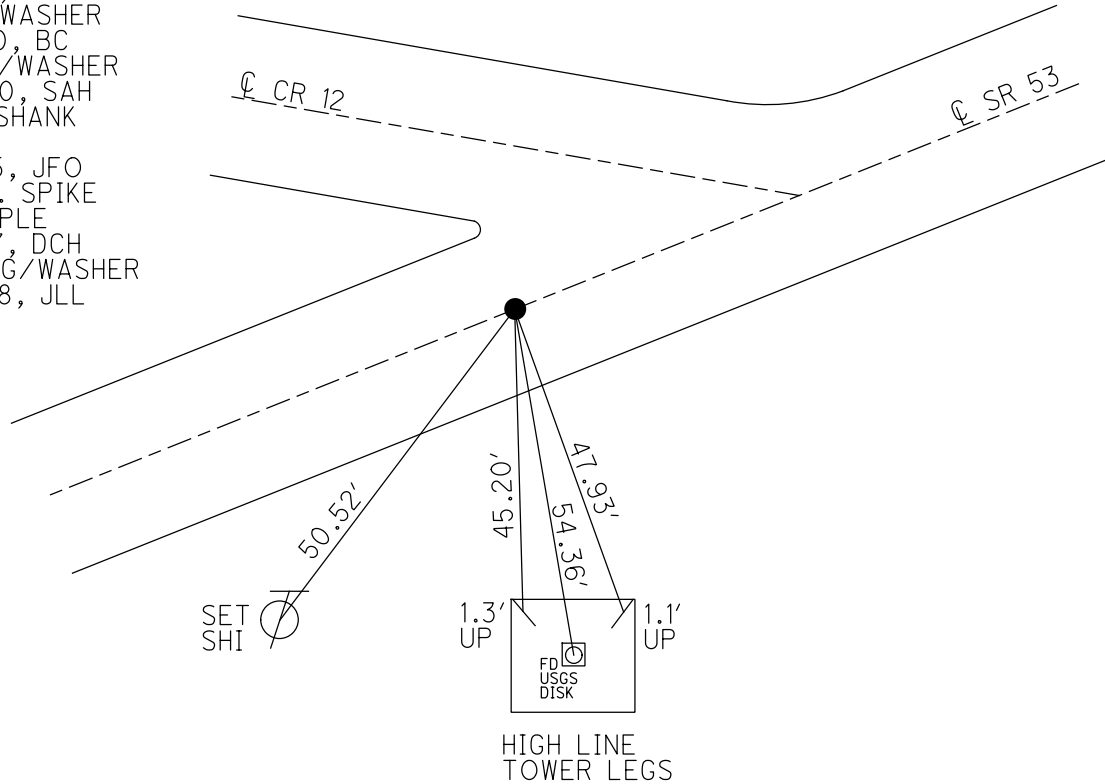
STATION: 230+55.11

HORIZ.DATUM: NAD83 (2011) GEOID: 2012A

GRID: NORTHING: 660099.315 EASTING: 1835746.078



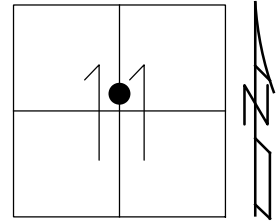
RECORD: P.I.
 STA 230+50.55
 $\Delta = 00^\circ 23' LT$
 SET PK/WASHER
 ATOP PK/WASHER
 ATOP R.R. SPIKE
 12-5-84
 SET PK/WASHER
 8-5-93, JLR
 FD PK/WASHER
 5-31-00, BC
 SET PK/WASHER
 7-26-00, SAH
 FD PK SHANK
 REF16
 6-23-15, JFO
 FD R.R. SPIKE
 W/ DIMPLE
 3-26-17, DCH
 SET MAG/WASHER
 12-27-18, JLL



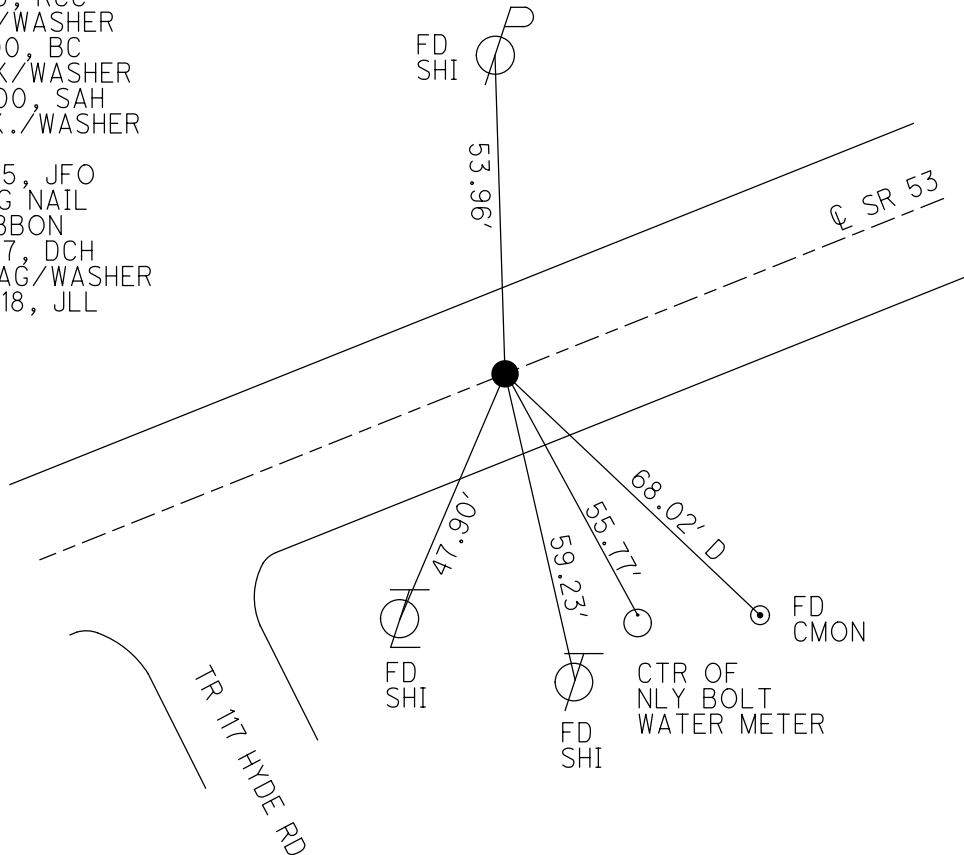
O.D.O.T. DISTRICT 2 SURVEY OFFICE (USE ONLY)

PERSONNEL _____ REFERENCE NO. 17 SHEET 19 OF 20
 NOTES LEU DATE 3/26/17 ROUTE SR 53
 H.C. HOMAN WEATHER OVERCAST COUNTY OTTAWA
 R.C. LEU TEMP. 53° TOWNSHIP BAY
 _____ SECTION 11
 DWG BY MILLER PID 92368 T 6 N R 16 E

TYPE MONUMENT P.K./WASHER
 ON SURFACE - ~~BELOW~~ ON _____
 OFFSET \varnothing PAVEMENT ON _____ LT : RT
12.5' TO LT EDGE PAVEMENT
 STATION: 239+87.71
 HORZ.DATUM: NAD83 (2011) GEOID: 2012A
 GRID: NORTHING: 666462.920 EASTING: 1836560.930



RECORD: P.O.T.
 STA. 239+75.80
 SET PK/WASHER
 ATOP PK/WASHER
 ATOP PK
 12-5-84
 SET PK/WASHER
 8-5-93, RCC
 FD PK/WASHER
 5-31-00, BC
 SET PK/WASHER
 7-26-00, SAH
 FD P.K./WASHER
 REF17
 6-23-15, JFO
 FD MAG NAIL
 W/ RIBBON
 3-26-17, DCH
 SET MAG/WASHER
 12-27-18, JLL



O.D.O.T. DISTRICT 2 SURVEY OFFICE (USE ONLY)

PERSONNEL

REFERENCE NO. 17 A

SHEET 1 OF 6

NOTES MILLER

DATE 12-27-18

ROUTE SR 53

H.C. LEU

WEATHER CLOUDY

COUNTY OTTAWA

R.C. MILLER

TEMP. 36°

TOWNSHIP BAY

SECTION 11

DWG BY JAMES

PID 92368

T 6 N R 16 E

TYPE MONUMENT MONBOX W/ 1" IPIN

ON SURFACE - BELOW ON

OFFSET \odot PAVEMENT ON LT : RT

TO EDGE PAVEMENT

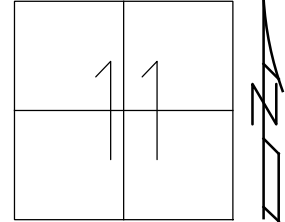
STATION: 265+04.64

HORZ.DATUM: NAD83 2011

GEOID: NAVD88 2012A

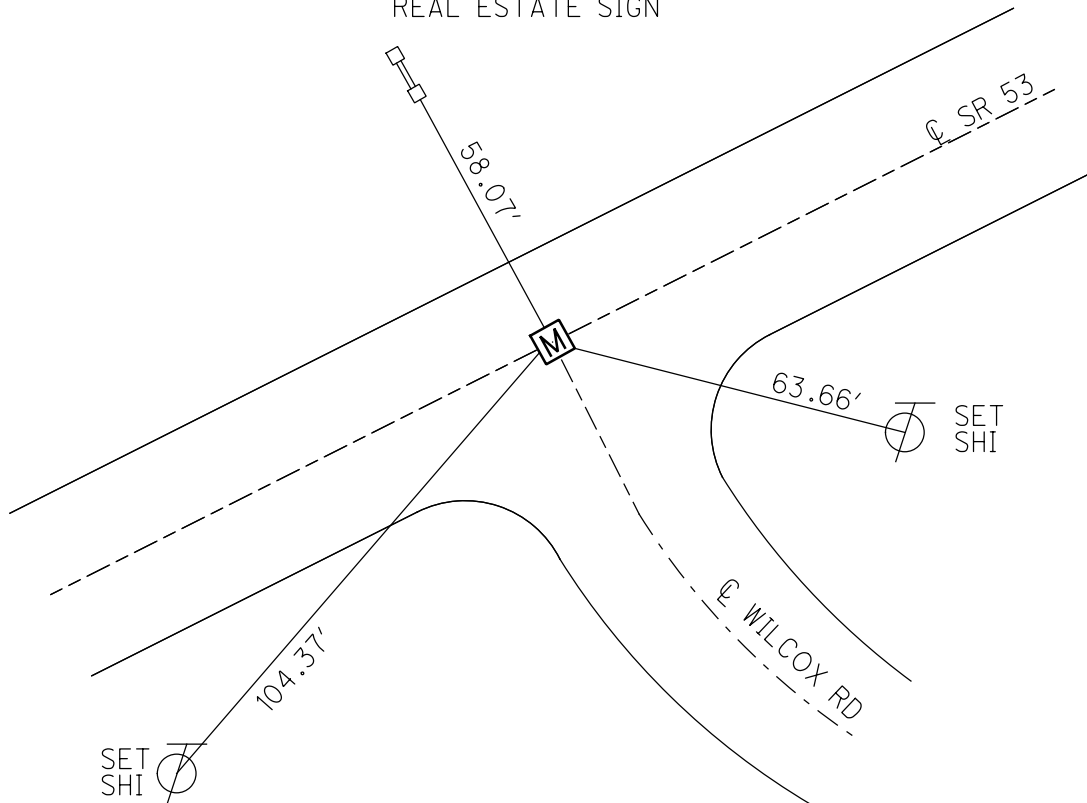
GRID: NORTHING: 667687.705

EASTING: 1838759.754



RECORD:
 STA. 265+00
 FD MONBOX
 6/9/92, CHENEY
 FD MONBOX
 SHOT "+" ON LID
 CP101
 4/5/13, TMR

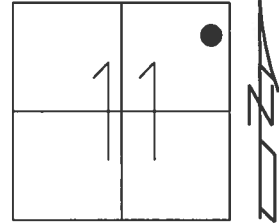
SET SHI
 5"x3" WOOD POST
 REAL ESTATE SIGN



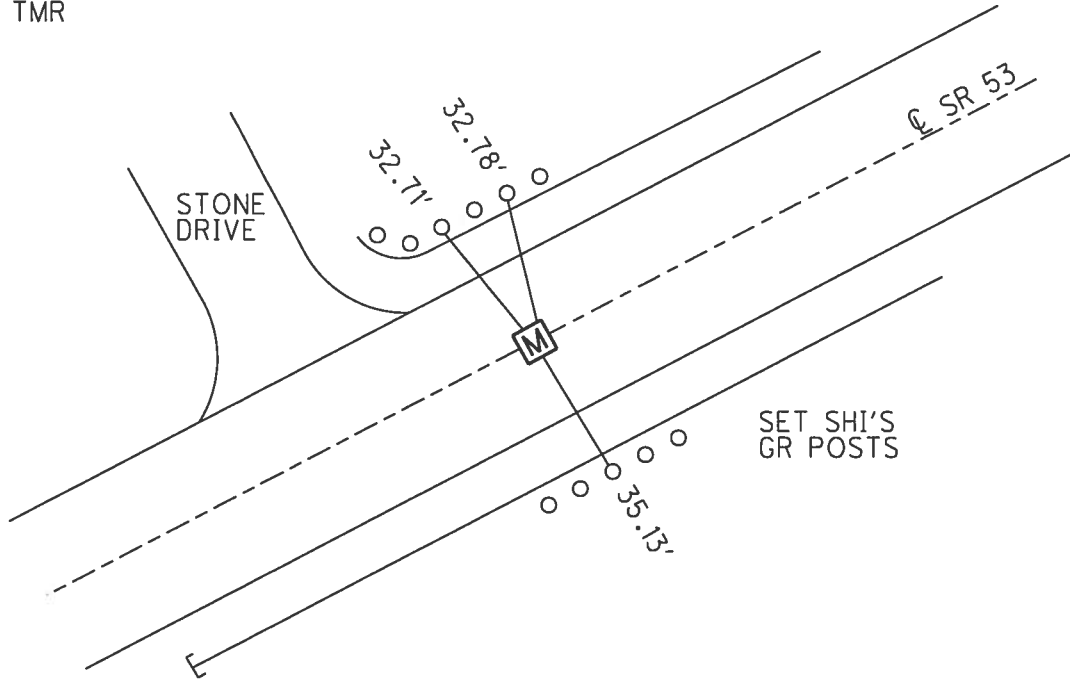
O.D.O.T. DISTRICT 2 SURVEY OFFICE (USE ONLY)

PERSONNEL _____ REFERENCE NO. 18 SHEET 3 OF 7
 NOTES ROUSOS DATE 4/5/13 ROUTE SR 53
 H.C. ROUSOS WEATHER CLEAR COUNTY OTTAWA
 R.C. LAU TEMP. 40° TOWNSHIP BAY
 _____ SECTION 11
 _____ T 6 N R 16 E

TYPE MONUMENT MONBOX W/ 1" IPIN
 ON SURFACE - ~~BELOW~~ ON
 LEFT - C PAV'T - RIGHT ON
- TO - EDGE PAVEMENT
 S.L.M. 266+62.47
 Grid: Northing: 667767.028 Easting: 1838902.288



RECORD: P.I.
 STA. 266+62.47
 $\Delta = 0^{\circ} 03' 45''$ LT REC
 FD MONBOX
 6/9/92, CHENEY
 FD MONBOX
 W/ 1" IPIN
 CP102
 4/5/13, TMR

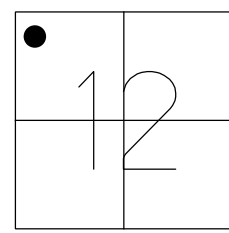


SET SHI'S
 GR POSTS

O.D.O.T. DISTRICT 2 SURVEY OFFICE (USE ONLY)

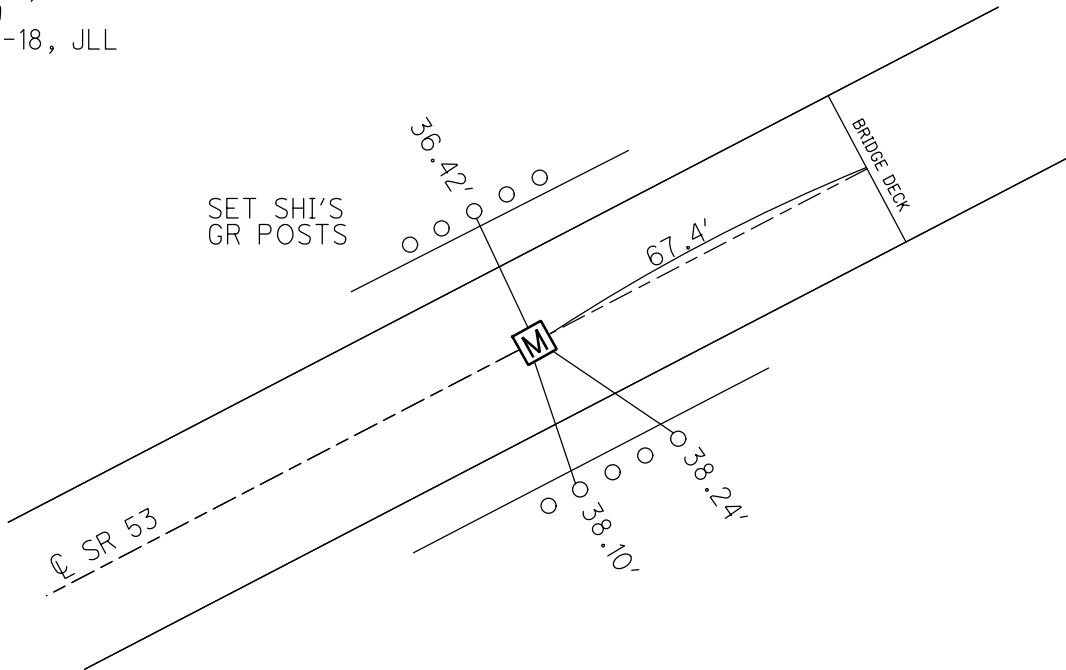
PERSONNEL	REFERENCE NO. <u>19</u>	SHEET <u>3</u> OF <u>6</u>
NOTES <u>ROUSOS</u>	DATE <u>4-5-13</u>	ROUTE <u>SR 53</u>
H.C. <u>ROUSOS</u>	WEATHER <u>CLEAR</u>	COUNTY <u>OTTAWA</u>
R.C. <u>LAU</u>	TEMP. <u>40°</u>	TOWNSHIP <u>BAY</u>
		SECTION <u>12</u>
DWG BY <u>JAMES</u>	PID <u>92368</u>	T <u>6</u> N R <u>16</u> E

TYPE MONUMENT MONBOX W/ 1" IPIN
 ON SURFACE - BELOW ON
 OFFSET C PAVEMENT ON LT : RT
TO EDGE PAVEMENT
 STATION: 273+00



HORZ.DATUM: NAD83 2011 GEOID: NAVD88 2012A
 GRID: NORTHING: 668078.114 EASTING: 1839459.360

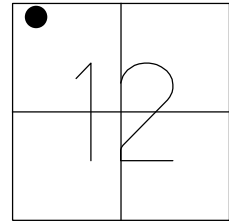
RECORD:
 STA. 273+00.6
 FD MONBOX
 6/9/92, CHENEY
 FD MONBOX
 W/ 1" IPIN
 CP103
 4/5/13, TMR
 REF19
 12-27-18, JLL



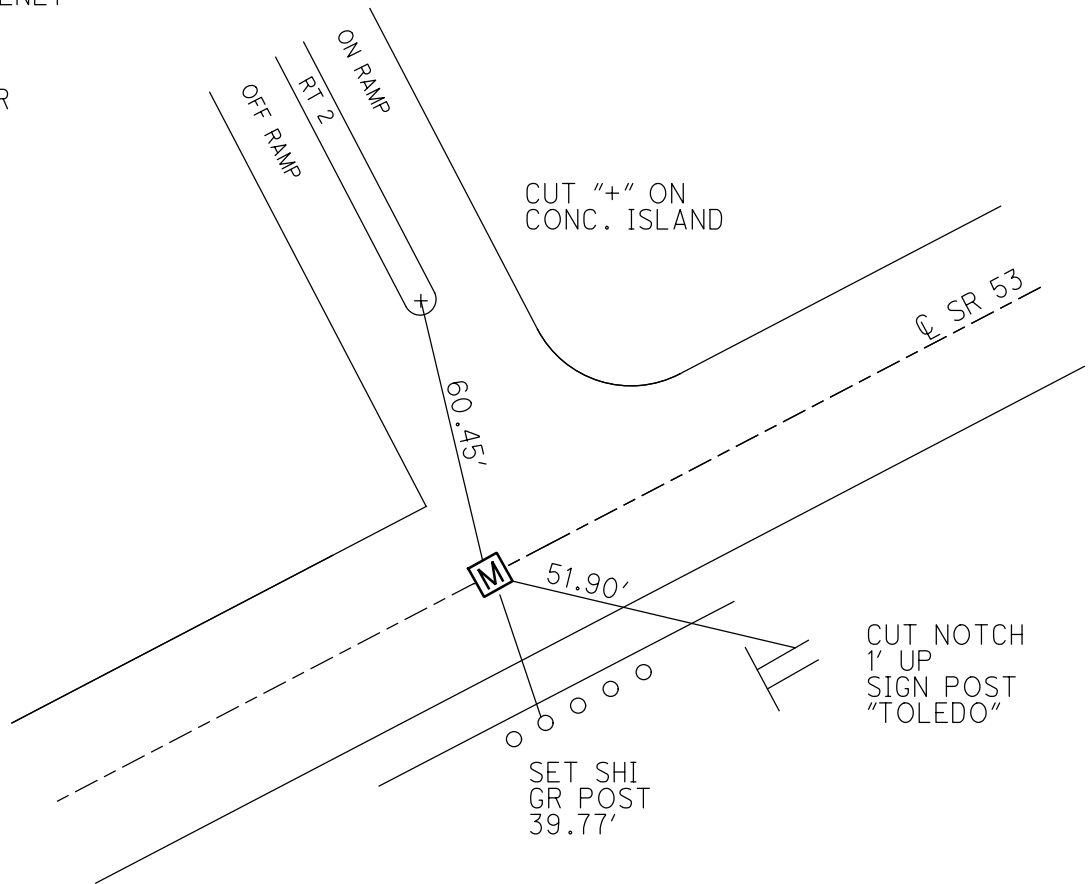
O.D.O.T. DISTRICT 2 SURVEY OFFICE (USE ONLY)

PERSONNEL _____ REFERENCE NO. 19 A SHEET 4 OF 6
 NOTES ROUSOS DATE 4/5/13 ROUTE SR 53
 H.C. ROUSOS WEATHER CLEAR COUNTY OTTAWA
 R.C. LAU TEMP. 40° TOWNSHIP BAY
 _____ SECTION 12
 _____ T 6 N R 16 E

TYPE MONUMENT MONBOX W/ 1" IPIN
 ON SURFACE - ~~BELOW~~ ON
 LEFT - CL PAV'T - RIGHT ON
- TO - EDGE PAVEMENT
 S.L.M. 279+55.65
 GRID: NORTHING: 668397.309 EASTING: 1840031.471



RECORD: P.I.
 STA. 279+55.59
 $\Delta = 0^\circ 13' 00''$ RT REC
 FD MONBOX
 6/9/92, CHENEY
 FD MONBOX
 W/ 1" IPIN
 CP104
 4/5/13, TMR

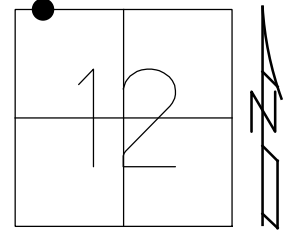


O.D.O.T. DISTRICT 2 SURVEY OFFICE (USE ONLY)

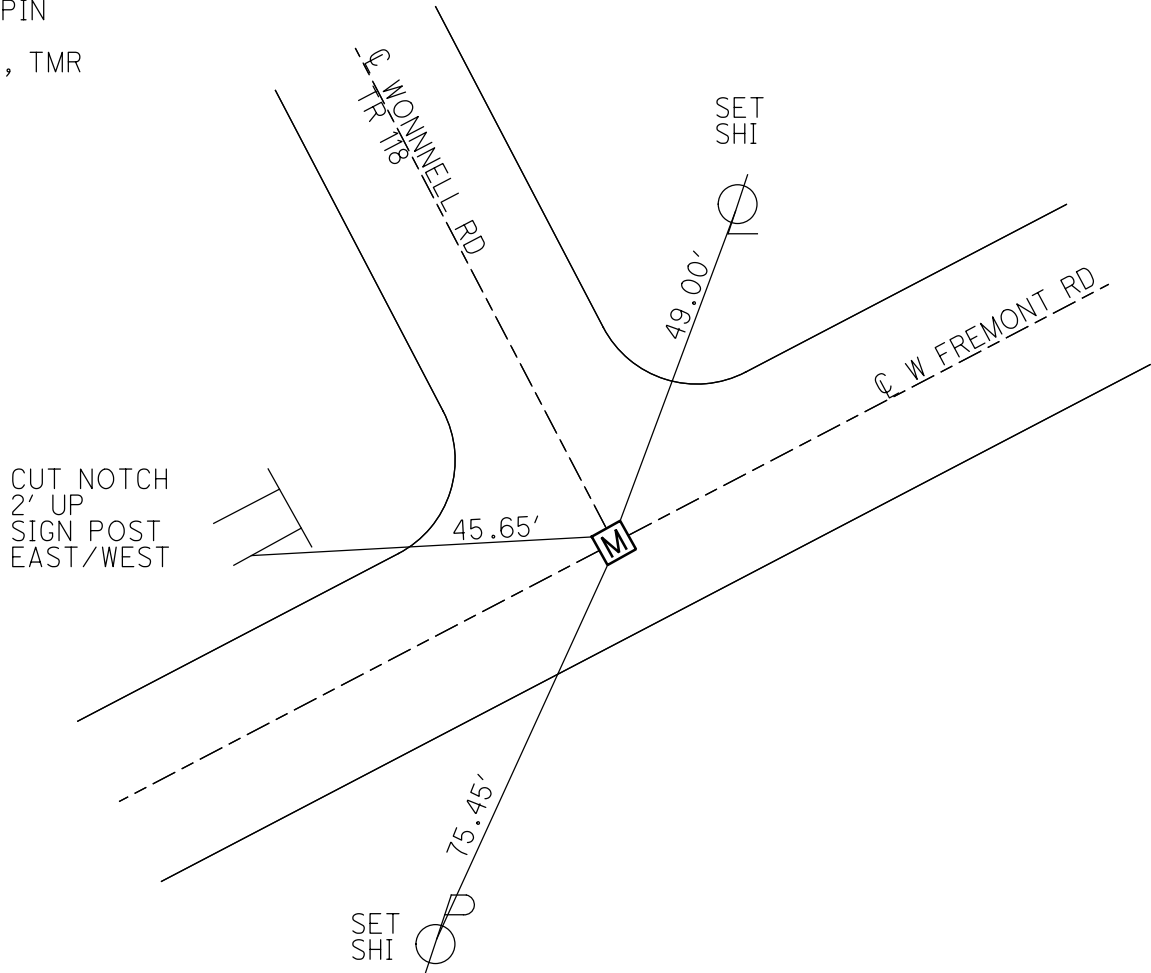
PERSONNEL _____ REFERENCE NO. 19 B SHEET 5 OF 6

NOTES	<u>ROUSOS</u>	DATE	<u>4/5/13</u>	ROUTE	<u>SR 53</u>
H.C.	<u>ROUSOS</u>	WEATHER	<u>CLEAR</u>	COUNTY	<u>OTTAWA</u>
R.C.	<u>LAU</u>	TEMP.	<u>40°</u>	TOWNSHIP	<u>BAY</u>
				SECTION	<u>12</u>
				T	<u>6</u> N
				R	<u>16</u> E

TYPE MONUMENT MONBOX W/ 1" IPIN
 ON SURFACE - ~~BELOW~~ ON
 LEFT - ☉ PAV'T - RIGHT ON
 TO EDGE PAVEMENT
 S.L.M. 284+30.09
 GRID: NORTHING: 668627.005 EASTING: 1840446.600



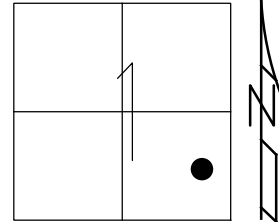
RECORD:
 STA. 284+30
 FD MONBOX
 6/9/92, CHENEY
 FD MONBOX
 W/ 1" IPIN
 CP105
 4/5/13, TMR



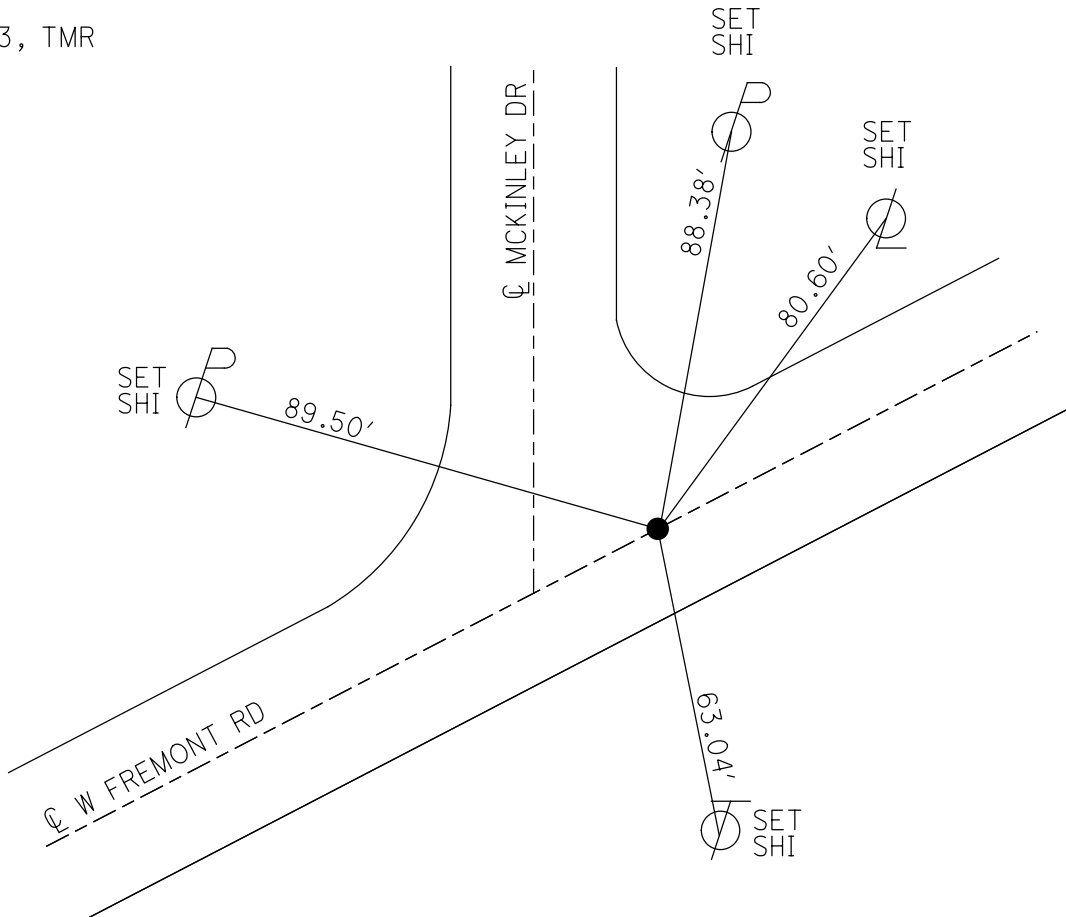
O.D.O.T. DISTRICT 2 SURVEY OFFICE (USE ONLY)

PERSONNEL _____ REFERENCE NO. 19 C SHEET 6 OF 6
 NOTES ROUSOS DATE 4/2/13 ROUTE SR 53
 H.C. ROUSOS WEATHER CLOUDY COUNTY OTTAWA
 R.C. LAU TEMP. 36° TOWNSHIP BAY
 _____ SECTION 1
 _____ T 6 N R 16 E

TYPE MONUMENT P.K.NAIL
 ON SURFACE - ~~BELOW~~ ON
 LEFT - ☉ PAV'T - RIGHT ON
- TO - EDGE PAVEMENT
 S.L.M. 323+05.72
 GRID: NORTHING: 670507.265 EASTING: 1843835.572



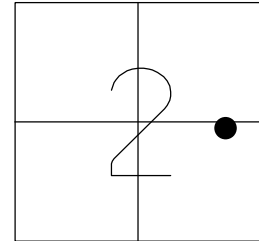
RECORD:
 FD P.K.NAIL
 CP106
 4/2/13, TMR



O.D.O.T. DISTRICT 2 SURVEY OFFICE (USE ONLY)

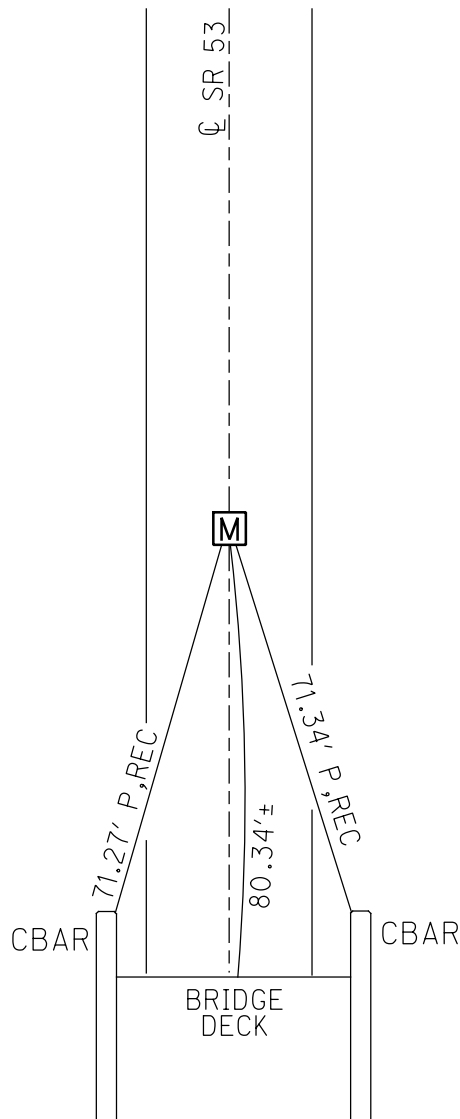
PERSONNEL _____ REFERENCE NO. 20 SHEET 1 OF 12
NOTES RHOADES DATE 3/9/21 ROUTE SR 53
H.C. AUBLE WEATHER _____ COUNTY OTTAWA
R.C. _____ TEMP. _____ TOWNSHIP PORTAGE
DWG BY RHOADES PID 102905 SECTION 2
T 6 N R 17 E

TYPE MONUMENT MONBOX W/1" IPIN
ON SURFACE - ~~BELOW~~ ON
OFFSET Q PAVEMENT ON LT : RT
- TO - EDGE PAVEMENT
STATION: 618+22.82



HORZ.DATUM: NAD83 2011 GEOID: NAVD88 2018
GRID: NORTHING: 670474.636 EASTING: 1870029.918

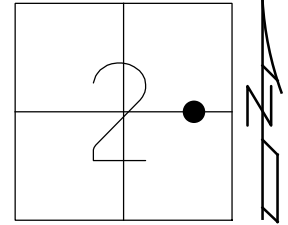
RECORD:
FD MONBOX
6/12/72, BARBOUR
FD MONBOX
W/IPIN
10/30/89, SH
REF20
3/9/21, DSA



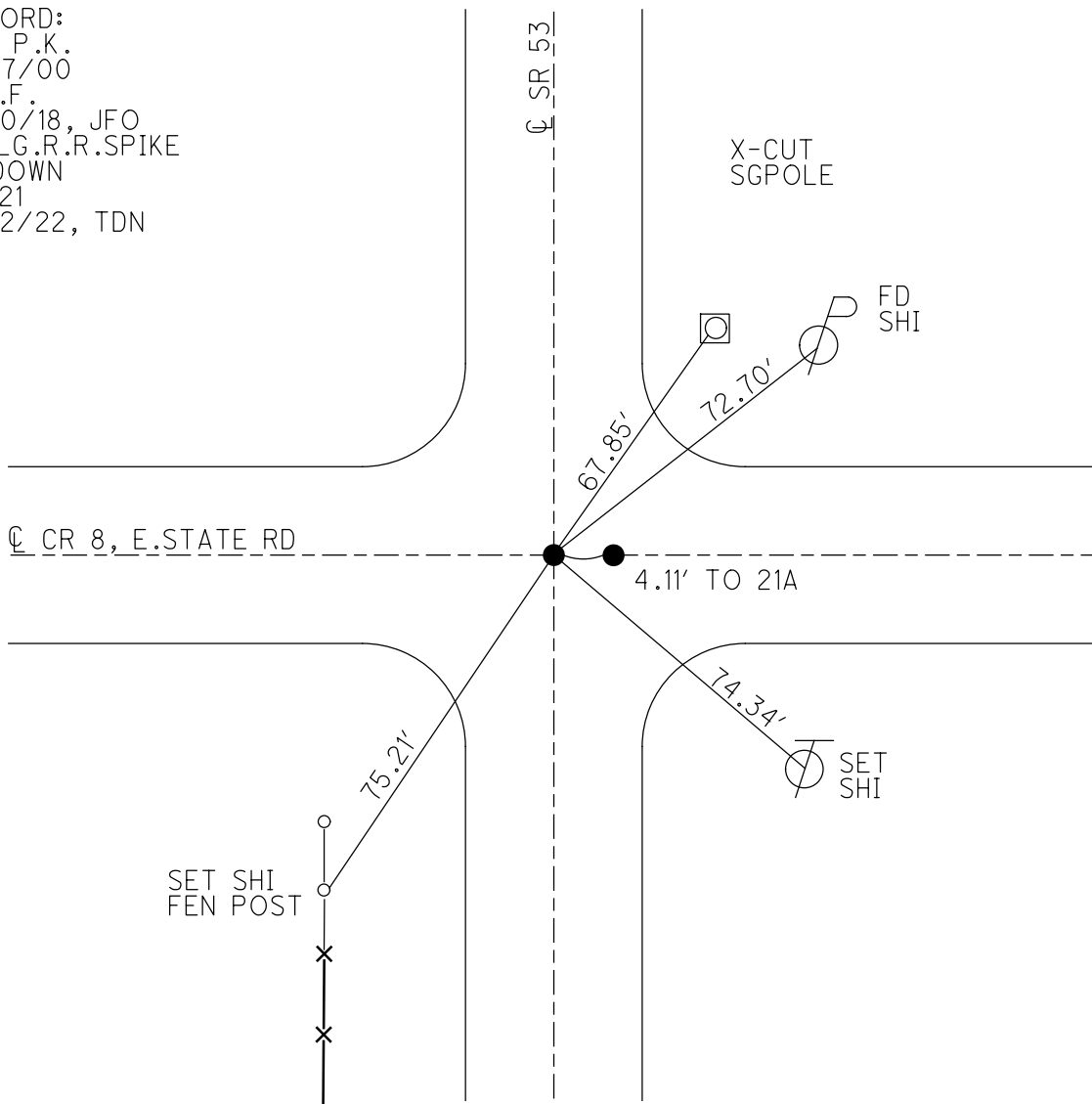
O.D.O.T. DISTRICT 2 SURVEY OFFICE (USE ONLY)

PERSONNEL _____ REFERENCE NO. 21 SHEET 2 OF 12
 NOTES RHOADES DATE 8/22/22 ROUTE SR 53
 H.C. NIESE WEATHER CLOUDY COUNTY OTTAWA
 R.C. AUBLE TEMP. 71° TOWNSHIP PORTAGE
 _____ SECTION 2
 _____ T 6 N R 17 E

TYPE MONUMENT LG.R.R.SPIKE, INDENTED
 ON SURFACE - ~~BELOW~~ 2"
 LEFT - ☉ PAV'T - RIGHT ON
- TO - EDGE PAVEMENT
 S.L.M. 624+99.8
 GRID: NORTHING: 671151.633 EASTING: 1870039.177



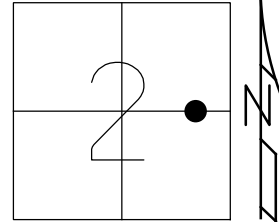
RECORD:
 SET P.K.
 11/27/00
 D.N.F.
 9/20/18, JFO
 FD LG.R.R.SPIKE
 2" DOWN
 REF21
 8/22/22, TDN



O.D.O.T. DISTRICT 2 SURVEY OFFICE (USE ONLY)

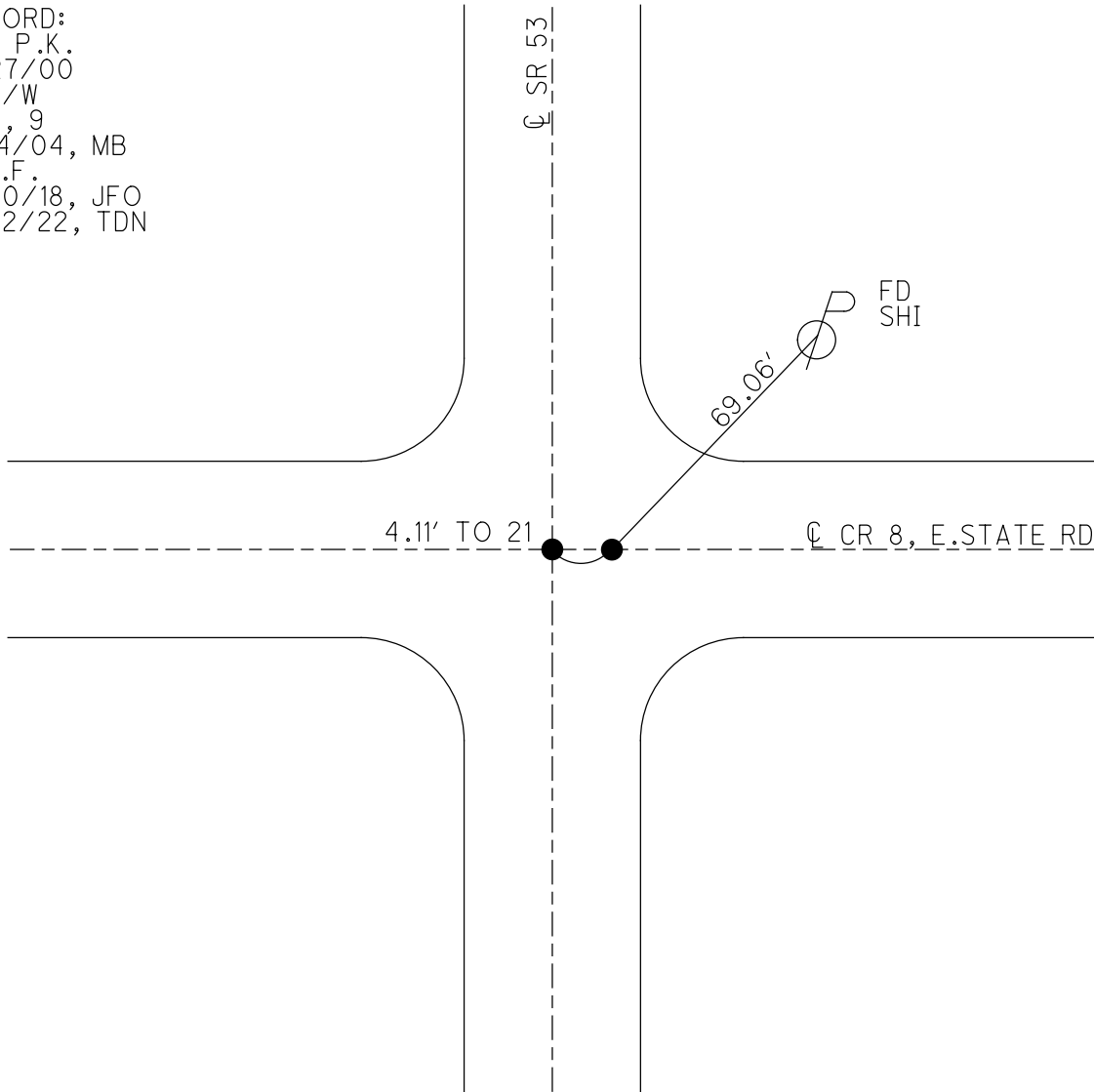
PERSONNEL _____ REFERENCE NO. 21 A SHEET 3 OF 12
 NOTES RHOADES DATE 8/22/22 ROUTE SR 53
 H.C. NIESE WEATHER CLOUDY COUNTY OTTAWA
 R.C. AUBLE TEMP. 71° TOWNSHIP PORTAGE
 _____ SECTION 2
 _____ T 6 N R 17 E

TYPE MONUMENT "+" IN CONCRETE, D.N.F.
 ON SURFACE - ~~BELOW~~ ON
 LEFT - CL PAV'T - RIGHT -
- TO - EDGE PAVEMENT
 S.L.M. 642+62.40



GRID: NORTHING: 671221.45 EASTING: 1870237.75

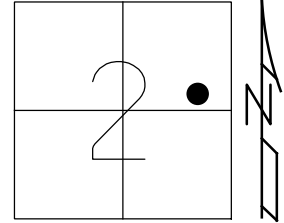
RECORD:
 SET P.K.
 11/27/00
 CL R/W
 GPS, 9
 6/14/04, MB
 D.N.F.
 9/20/18, JFO
 8/22/22, TDN



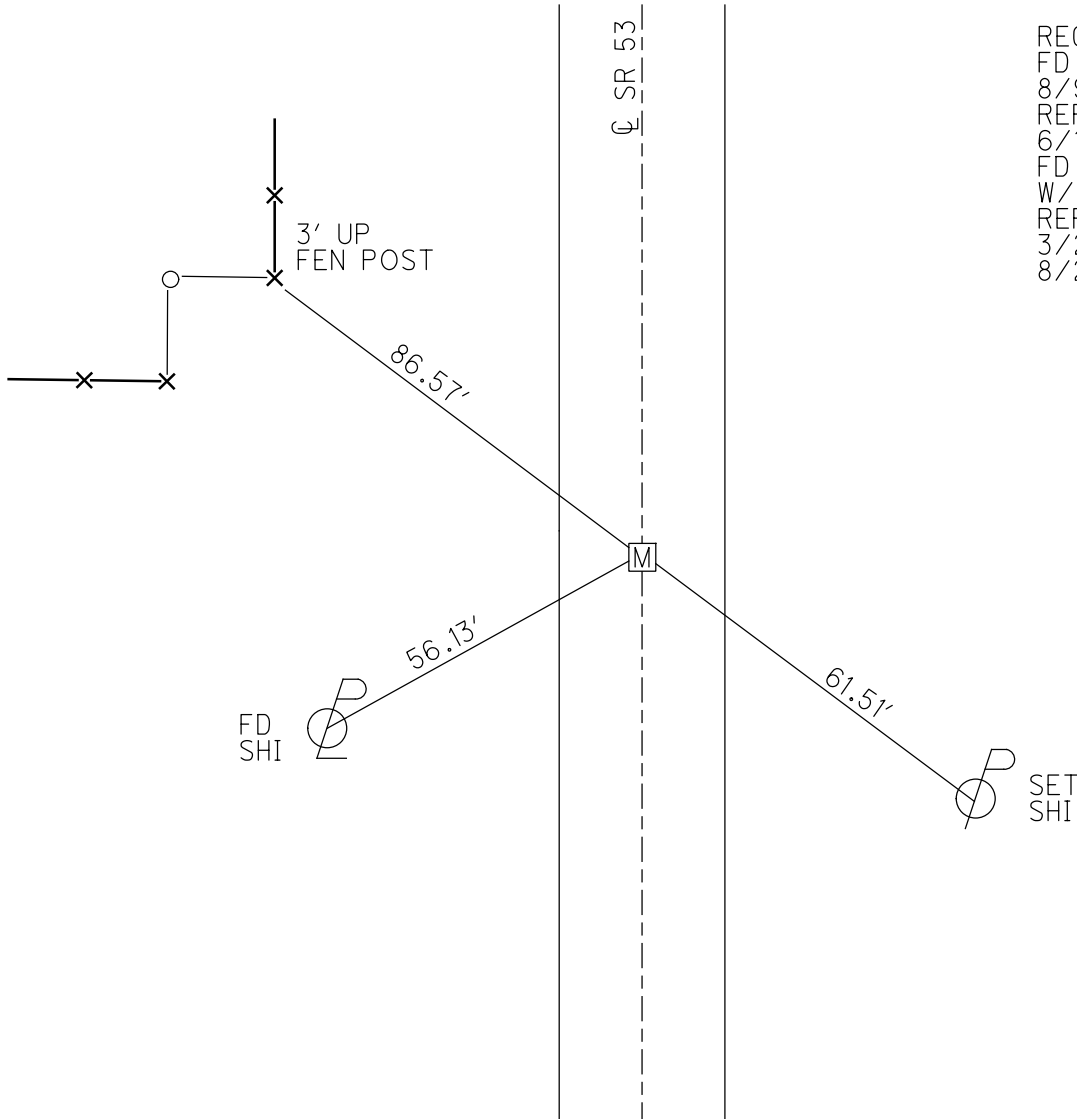
O.D.O.T. DISTRICT 2 SURVEY OFFICE (USE ONLY)

PERSONNEL _____ REFERENCE NO. 22 SHEET 4 OF 12
 NOTES RHOADES DATE 8/22/22 ROUTE SR 53
 H.C. NIESE WEATHER CLOUDY COUNTY OTTAWA
 R.C. AUBLE TEMP. 71° TOWNSHIP PORTAGE
 _____ SECTION 2
 _____ T 6 N R 17 E

TYPE MONUMENT MONBOX W/1" IPIN
 ON SURFACE - ~~BELOW~~ ON
 LEFT - ☉ PAV'T - RIGHT ON
13' TO RT EDGE PAVEMENT
 S.L.M. 646+85.04
 GRID: NORTHING: 671644.09 EASTING: 1870239.77



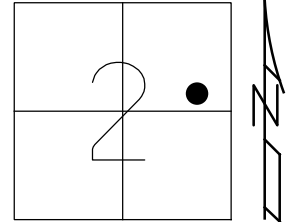
RECORD:
 FD MONBOX
 8/9/00, TMR
 REF10
 6/14/04, MB
 FD MONBOX
 W/1" IPIN
 REF22
 3/2/21, DSA
 8/22/22, TDN



O.D.O.T. DISTRICT 2 SURVEY OFFICE (USE ONLY)

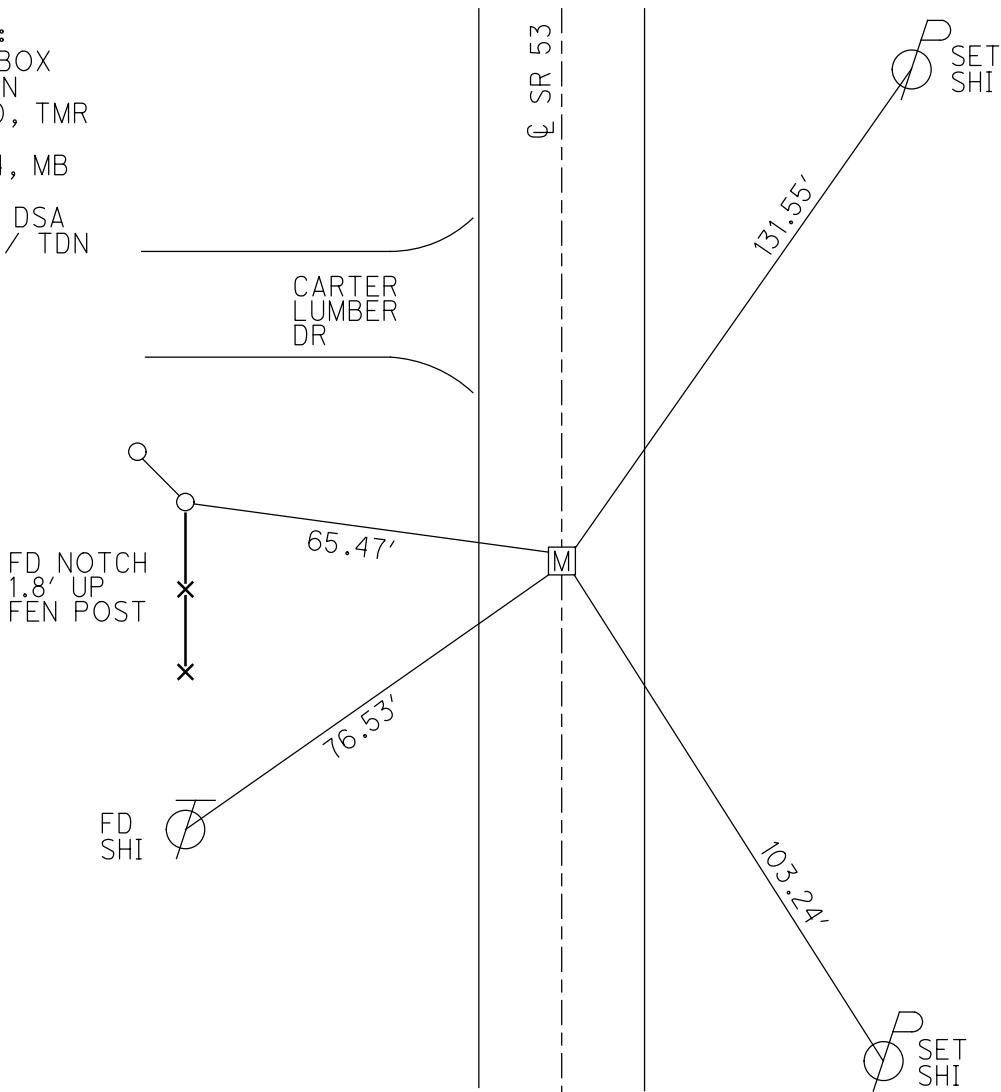
PERSONNEL _____ REFERENCE NO. 23 SHEET 5 OF 12
 NOTES RHOADES DATE 8/22/22 ROUTE SR 53
 H.C. NIESE WEATHER CLOUDY COUNTY OTTAWA
 R.C. AUBLE TEMP. 71° TOWNSHIP PORTAGE
 DWG BY RHOADES PID 102905 SECTION 2
 T 6 N R 17 E

TYPE MONUMENT MONBOX W/1" IPIN
 ON SURFACE - ~~BELOW~~ ON
 OFFSET 1" RT : RT
13' TO RT EDGE PAVEMENT
 STATION: 632+50.9



HORZ.DATUM: NAD83 2011 GEOID: NAVD88 2018
 GRID: NORTHING: 671902.619 EASTING: 1870049.904

RECORD:
 FD MONBOX
 W/1" IPIN
 8/19/00, TMR
 REF11
 6/14/04, MB
 REF23
 3/9/21, DSA
 5/15/23/ TDN



O.D.O.T. DISTRICT 2 SURVEY OFFICE (USE ONLY)

PERSONNEL _____ REFERENCE NO. 25 SHEET 6 OF 12

NOTES RHOADES DATE 8/22/22 ROUTE SR 53
 H.C. NIESE WEATHER CLOUDY COUNTY OTTAWA
 R.C. AUBLE TEMP. 71° TOWNSHIP PORTAGE

DWG BY RHOADES PID 102905 SECTION 2
 T 6 N R 17 E

TYPE MONUMENT MONBOX W/1" IPIN

ON SURFACE - ~~BELOW~~ ON _____

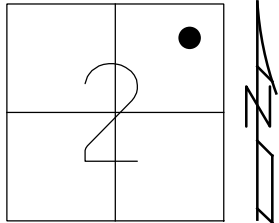
OFFSET \odot PAVEMENT 7.3' LT : ~~RT~~

6' TO LT EDGE PAVEMENT

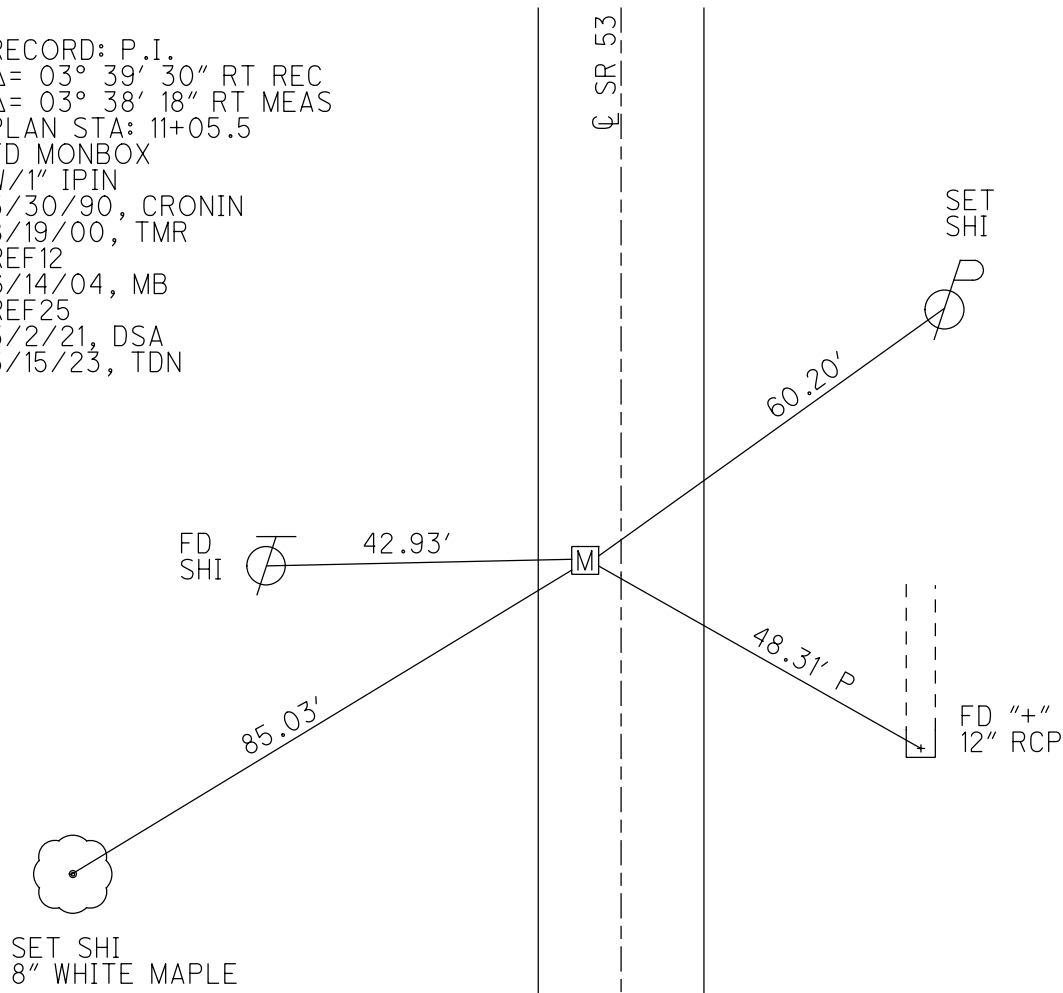
STATION: 635+04.4

HORZ.DATUM: NAD83 2011 GEOID: NAVD88 2018

GRID: NORTHING: 672256.213 EASTING: 1870052.931



RECORD: P.I.
 $\Delta = 03^\circ 39' 30''$ RT REC
 $\Delta = 03^\circ 38' 18''$ RT MEAS
 PLAN STA: 11+05.5
 FD MONBOX
 W/1" IPIN
 5/30/90, CRONIN
 8/19/00, TMR
 REF12
 6/14/04, MB
 REF25
 3/2/21, DSA
 5/15/23, TDN



O.D.O.T. DISTRICT 2 SURVEY OFFICE (USE ONLY)

PERSONNEL

REFERENCE NO. 29

SHEET 7 OF 12

NOTES RHOADES

DATE 8/22/22

ROUTE SR 53

H.C. NIESE

WEATHER CLOUDY

COUNTY OTTAWA

R.C. AUBLE

TEMP. 71°

TOWNSHIP PORTAGE

SECTION 2

DWG BY RHOADES

PID 102905

T 6 N R 17 E

TYPE MONUMENT MONBOX W/1" IPIPE

ON SURFACE - ~~BELOW~~ ON

OFFSET \varnothing PAVEMENT 2.7' ~~LT~~ : RT

10.7' TO RT EDGE PAVEMENT

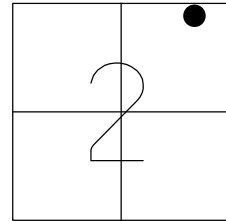
STATION: 648+98.63

HORZ. DATUM: NAD83 2011

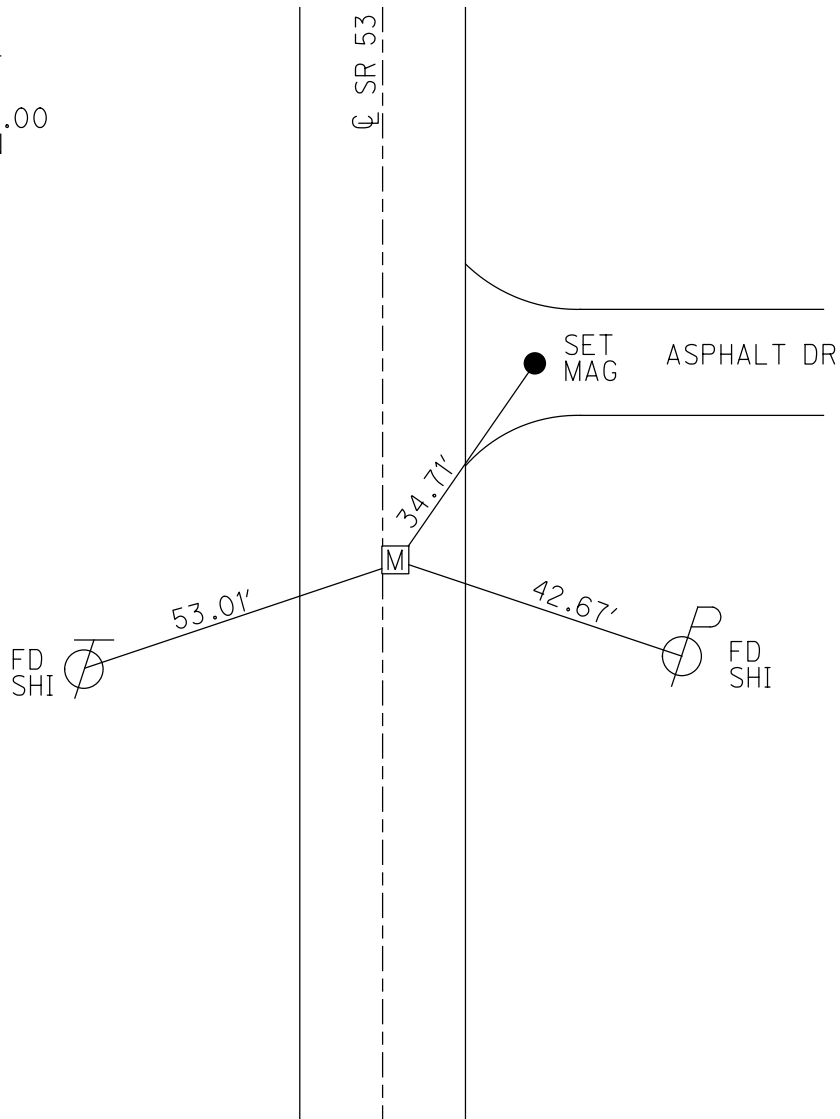
GEOID: NAVD88 2018

GRID: NORTHING: 673547.179

EASTING: 1870146.409



RECORD: P.I.
 $\Delta = 02^{\circ}03'00''$ LT
 MEAS AND REC
 PLAN STA: 24+00.00
 5/30/90, CRONIN
 FD MONBOX
 8/19/00, TMR
 REF13
 6/14/04, MB
 FD MONBOX
 W/1" IPIPE
 REF29
 3/2/21, DSA



O.D.O.T. DISTRICT 2 SURVEY OFFICE (USE ONLY)

PERSONNEL

REFERENCE NO. 32

SHEET 8 OF 12

NOTES RHOADES DATE 8/22/22
 H.C. NIESE WEATHER CLOUDY
 R.C. AUBLE TEMP. 72°

ROUTE SR 53
 COUNTY OTTAWA
 TOWNSHIP PORTAGE
 SECTION 35
 T 7 N R 17 E

DWG BY RHOADES PID 102905

TYPE MONUMENT MONBOX W/1" IPIN

ON SURFACE - ~~BELOW~~ ON

OFFSET 0.4' LT : RT

13.3' TO RT EDGE PAVEMENT

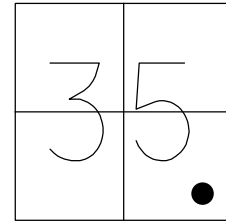
STATION: 658+08.02

HORZ.DATUM: NAD83 2011

GEOID: NAVD88 2018

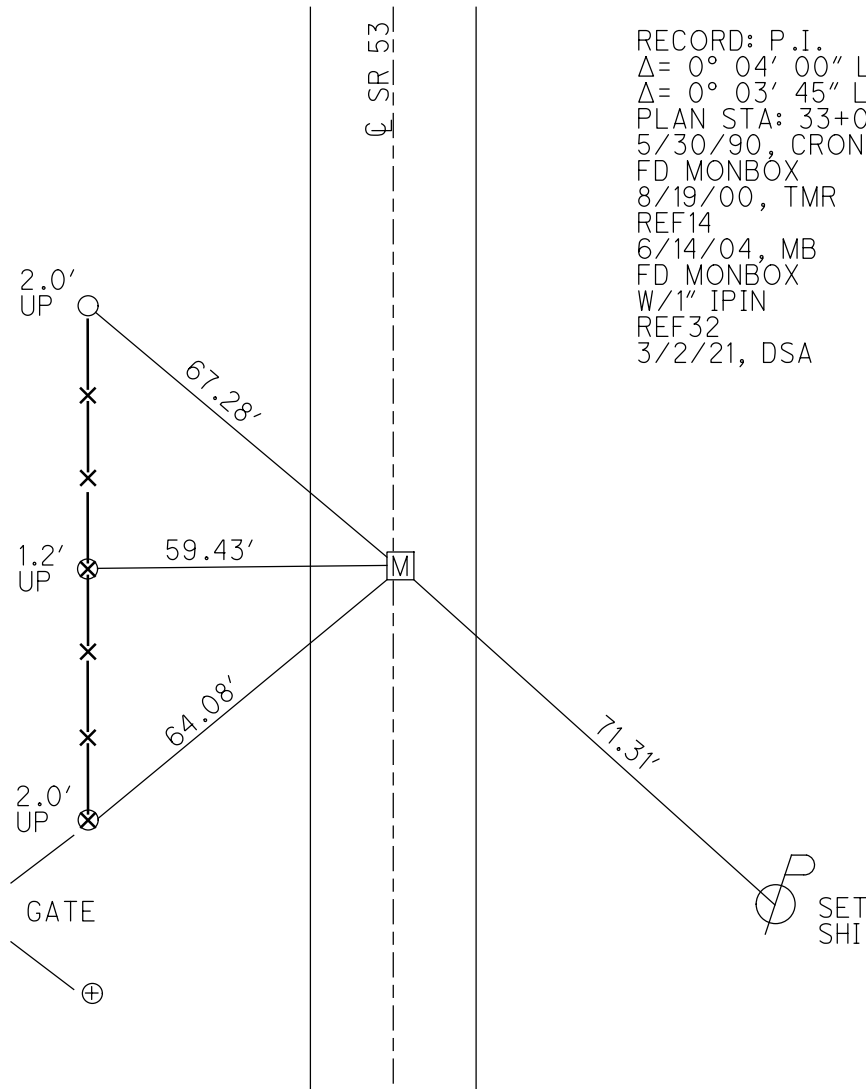
GRID: NORTHING: 674456.025

EASTING: 1870179.630



RECORD: P.I.
 $\Delta = 0^\circ 04' 00''$ LT.REC.
 $\Delta = 0^\circ 03' 45''$ LT.MEAS.
 PLAN STA: 33+09.6
 5/30/90, CRONIN
 FD MONBOX
 8/19/00, TMR
 REF14
 6/14/04, MB
 FD MONBOX
 W/1" IPIN
 REF32
 3/2/21, DSA

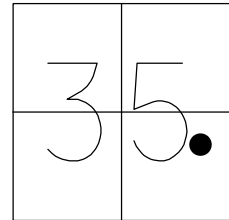
SET "+" IN
 METAL FENCE
 POSTS



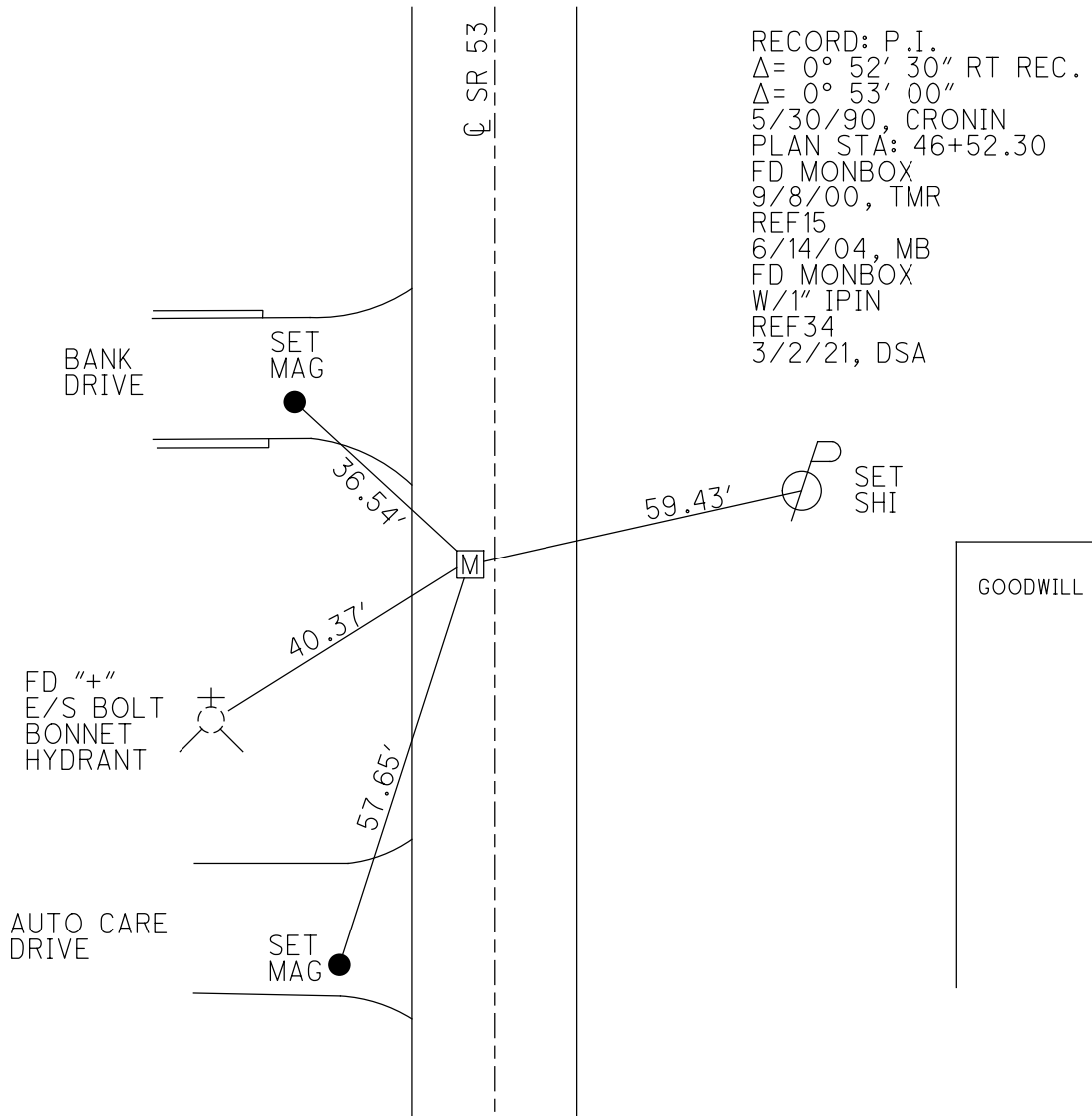
O.D.O.T. DISTRICT 2 SURVEY OFFICE (USE ONLY)

PERSONNEL _____ REFERENCE NO. 34 SHEET 9 OF 12
 NOTES RHOADES DATE 8/22/22 ROUTE SR 53
 H.C. NIESE WEATHER CLOUDY COUNTY OTTAWA
 R.C. AUBLE TEMP. 72° TOWNSHIP PORTAGE
 DWG BY RHOADES PID 102905 SECTION 35
 T 7 N R 17 E

TYPE MONUMENT MONBOX W/1" IPIN
 ON SURFACE - ~~BELOW~~ ON
 OFFSET \varnothing PAVEMENT 3.4' LT : ~~RT~~
9.4' TO LT EDGE PAVEMENT
 STATION: 689+13.49



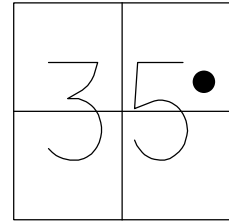
HORZ.DATUM: NAD83 2011 GEOID: NAVD88 2018
 GRID: NORTHING: 675797.596 EASTING: 1870227.193



O.D.O.T. DISTRICT 2 SURVEY OFFICE (USE ONLY)

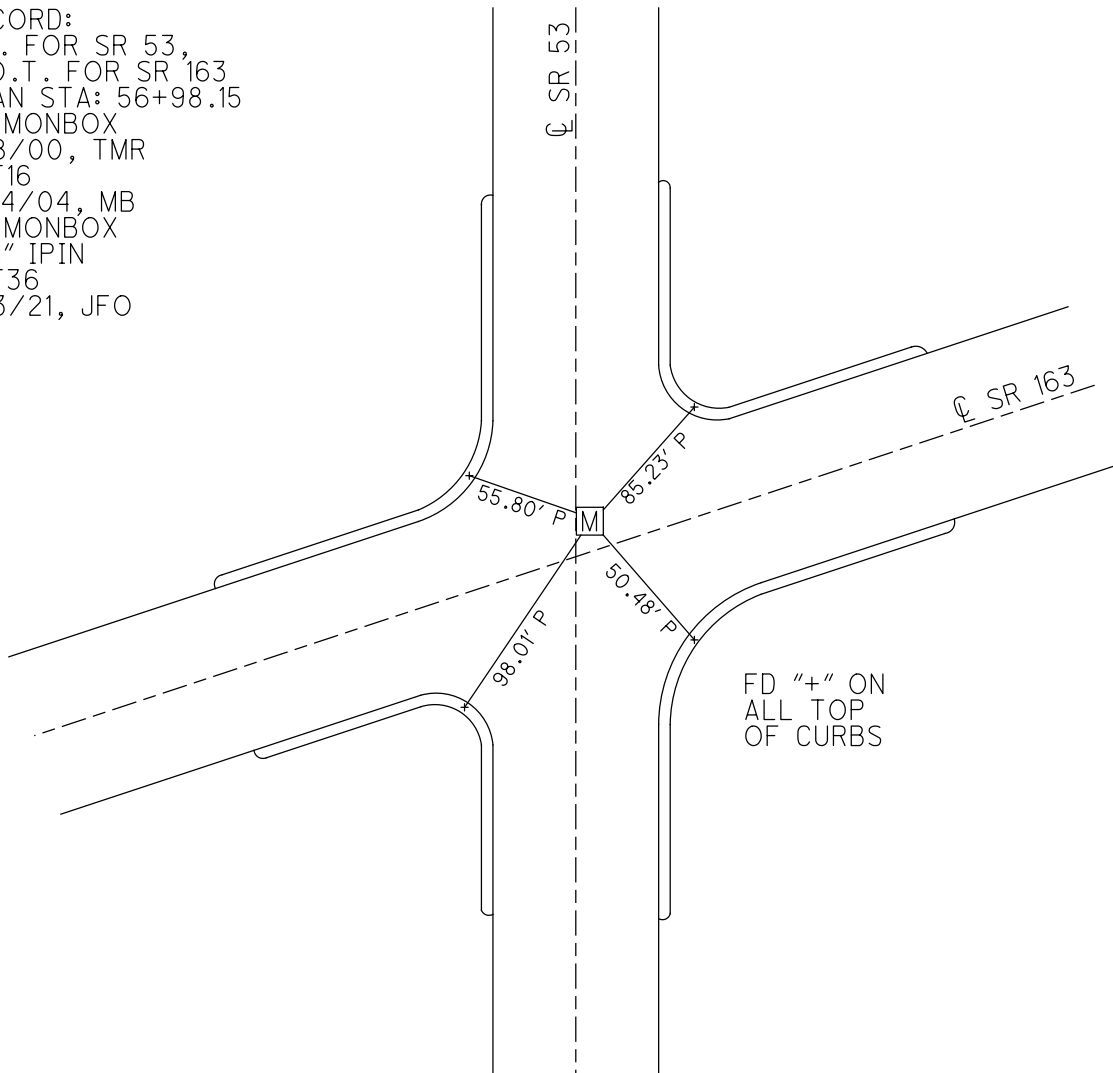
PERSONNEL _____ REFERENCE NO. 36 SHEET 10 OF 12
 NOTES RHOADES DATE 8/22/22 ROUTE SR 53
 H.C. NIESE WEATHER CLOUDY COUNTY OTTAWA
 R.C. AUBLE TEMP. 72° TOWNSHIP PORTAGE
 DWG BY RHOADES PID 102905 SECTION 35
 T 7 N R 17 E

TYPE MONUMENT MONBOX W/1" IPIN
 ON SURFACE - ~~BELOW~~ ON
 OFFSET \odot PAVEMENT 0.7' \pm : RT
- TO - EDGE PAVEMENT
 STATION: 681+96.06



HORZ.DATUM: NAD83 2011 GEOID: NAVD88 2018
 GRID: NORTHING: 676841.877 EASTING: 1870280.353

RECORD:
 P.I. FOR SR 53,
 P.O.T. FOR SR 163
 PLAN STA: 56+98.15
 FD MONBOX
 9/8/00, TMR
 REF16
 6/14/04, MB
 FD MONBOX
 W/1" IPIN
 REF36
 3/3/21, JFO



O.D.O.T. DISTRICT 2 SURVEY OFFICE (USE ONLY)

PERSONNEL _____ REFERENCE NO. 40 SHEET 11 OF 12
 NOTES RHOADES DATE 8/22/22 ROUTE SR 53
 H.C. NIESE WEATHER CLOUDY COUNTY OTTAWA
 R.C. AUBLE TEMP. 72° TOWNSHIP PORTAGE
 DWG BY RHOADES PID 102905 SECTION 35
 T 7 N R 17 E

TYPE MONUMENT MONBOX W/1" IPIN

ON SURFACE - ~~BELOW~~ ON

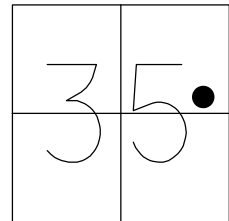
OFFSET 11.5' LT : RT

ON TO RT EDGE PAVEMENT

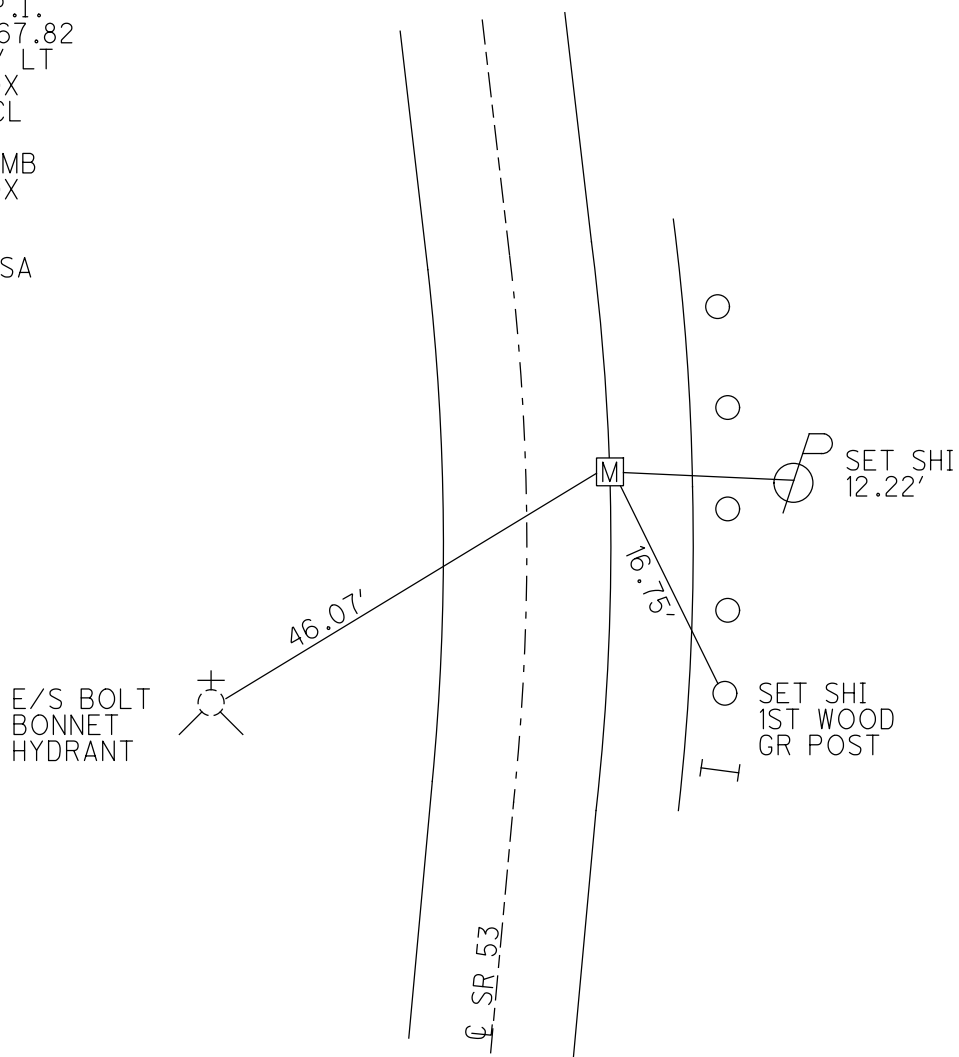
STATION: 689+04.69

HORIZ.DATUM: NAD83 2011 GEOID: NAVD88 2018

GRID: NORTHING: 677549.706 EASTING: 1870313.863



RECORD: P.I.
 STA. 706+67.82
 $\Delta = 13^\circ 50' \text{ LT}$
 FD MONBOX
 6/8/95, CL
 REF17
 6/14/04, MB
 FD MONBOX
 W/ 1" IPIN
 REF37
 3/2/21, DSA



O.D.O.T. DISTRICT 2 SURVEY OFFICE (USE ONLY)

PERSONNEL _____ REFERENCE NO. 41 SHEET 12 OF 12
 NOTES RHOADES DATE 8/22/22 ROUTE SR 53
 H.C. NIESE WEATHER CLOUDY COUNTY OTTAWA
 R.C. AUBLE TEMP. 73° TOWNSHIP CATAWBA
 DWG BY RHOADES PID 102905 SECTION 35
 T 7 N R 17 E

TYPE MONUMENT LR.R.R.SPIKE

~~ON SURFACE~~ - BELOW 2"

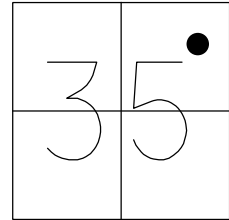
OFFSET \odot PAVEMENT 61.8' LT : ~~RT~~

- TO - EDGE PAVEMENT

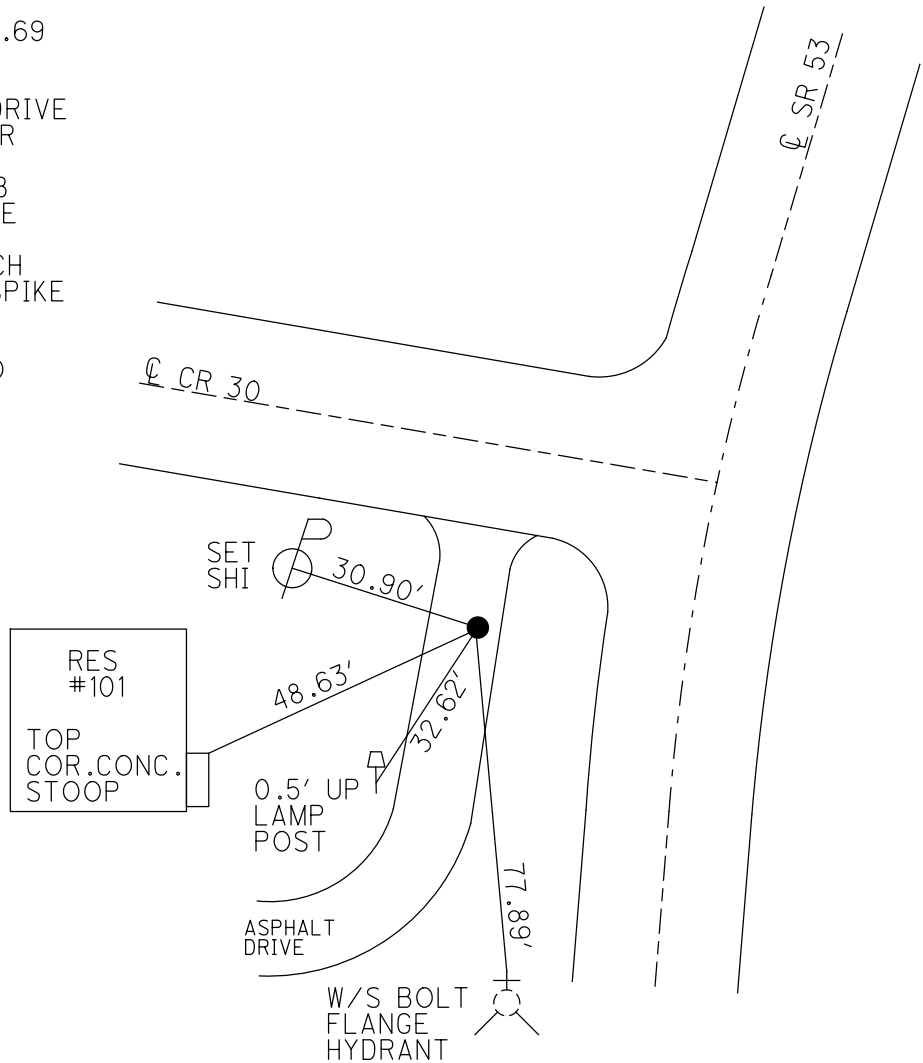
STATION: 696+41.7

HORIZ.DATUM: NAD83 2011 GEOID: NAVD88 2018

GRID: NORTHING: 678287.068 EASTING: 1870166.904



RECORD: P.I.
 R/W
 STA.623+38.69
 FD IPIN
 2" DOWN
 BLACKTOP DRIVE
 6/8/95, TMR
 REF18
 6/14/04, MB
 FD R.R.SPIKE
 REF41
 5/26/10, DCH
 FD LG.R.R.SPIKE
 2" DOWN
 REF41
 3/3/21, JFO



O.D.O.T. DISTRICT 2 SURVEY OFFICE (USE ONLY)

PERSONNEL _____ REFERENCE NO. 42 SHEET 1 OF 34
 NOTES RHOADES DATE 8/22/22 ROUTE SR 53
 H.C. NIESE WEATHER CLOUDY COUNTY OTTAWA
 R.C. AUBLE TEMP. 73° TOWNSHIP CATAWBA
 DWG BY RHOADES PID 102905 SECTION 35
 T 7 N R 17 E

TYPE MONUMENT MAG/WASHER

~~ON SURFACE~~ - BELOW ON

OFFSET 2.3' ~~±~~ : RT

10' TO RT EDGE PAVEMENT

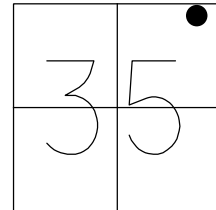
STATION: 704+78.63

HORZ.DATUM: NAD83 2011

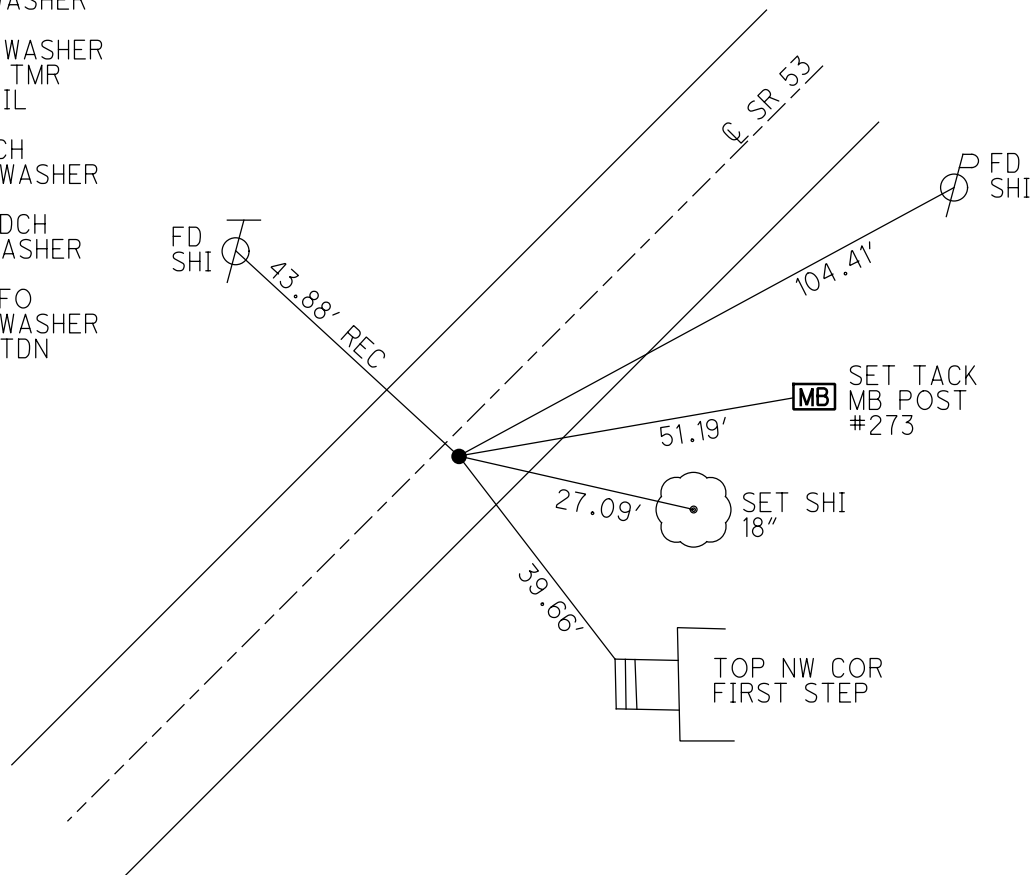
GEOID: NAVD88 2018

GRID: NORTHING: 679043.246

EASTING: 1870565.015



RECORD: P.I.
 STA 631+62.15
 SET P.K./WASHER
 ATOP RR SPIKE
 FD P.K./WASHER
 6/8/95
 SET P.K./WASHER
 5/30/96, TMR
 FD P.K.NAIL
 REF42
 8/5/11, DCH
 SET MAG/WASHER
 NEWREF42
 5/24/12, DCH
 FD MAG/WASHER
 REF42
 3/3/21, JFO
 SET MAG/WASHER
 5/15/23, TDN

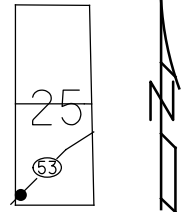


O.D.O.T. DISTRICT 2 SURVEY OFFICE (USE ONLY)

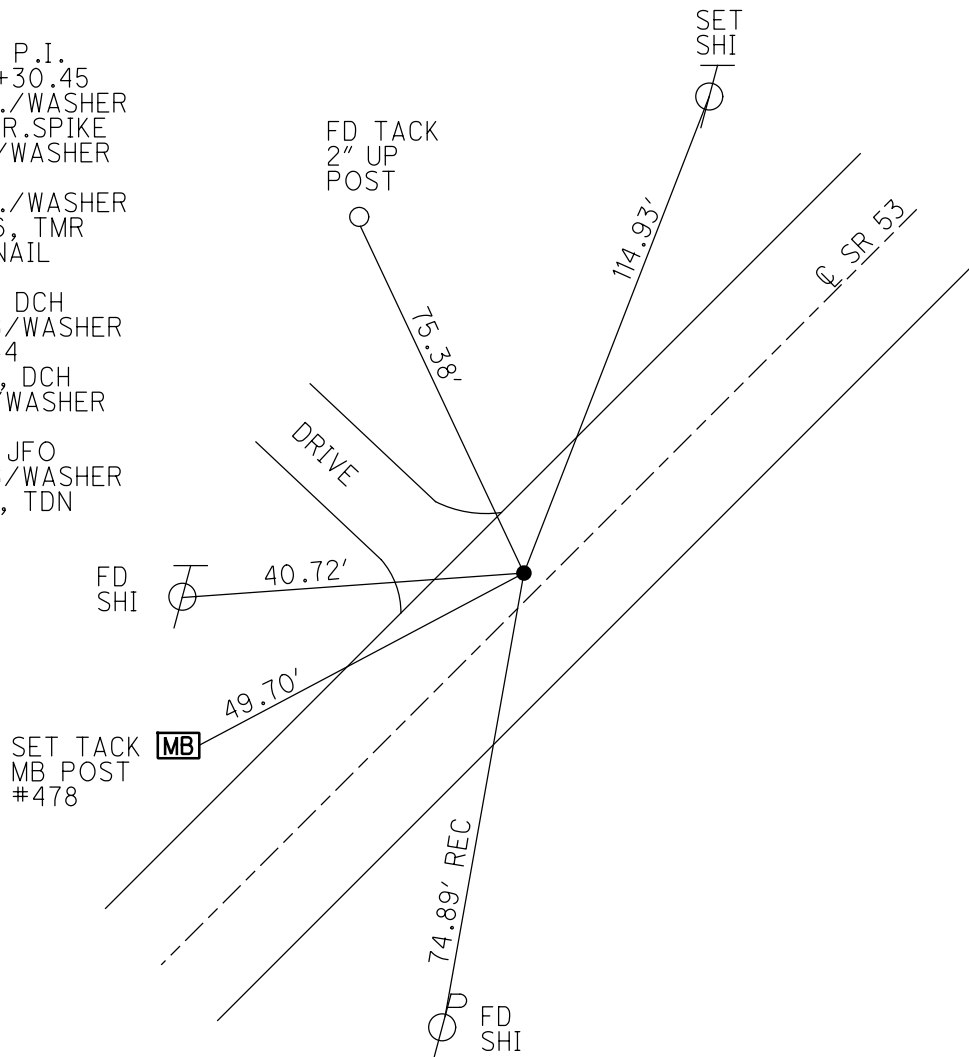
PERSONNEL _____ REFERENCE NO. 44 SHEET 2 OF 34
 NOTES RHOADES DATE 8/22/22 ROUTE SR 53
 H.C. NIESE WEATHER CLOUDY COUNTY OTTAWA
 R.C. AUBLE TEMP. 73° TOWNSHIP CATAWBA
 DWG BY RHOADES PID 102905 SECTION 25
 T 7 N R 17 E

TYPE MONUMENT MAG/WASHER
 ON SURFACE - ~~BELOW~~ ON
 OFFSET ☉ PAVEMENT 3.7" LT : ~~RT~~
8.3' TO LT EDGE PAVEMENT
 STATION: 714+46.11

HORZ.DATUM: NAD83 2011 GEOID: NAVD88 2018
 GRID: NORTHING: 679917.392 EASTING: 1870979.773



RECORD: P.I.
 STA 641+30.45
 SET P.K./WASHER
 ATOP R.R.SPIKE
 FD P.K./WASHER
 6/8/95
 SET P.K./WASHER
 5/30/96, TMR
 FD P.K.NAIL
 REF44
 8/25/11, DCH
 SET MAG/WASHER
 NEWREF44
 5/24/12, DCH
 FD MAG/WASHER
 REF44
 3/3/21, JFO
 SET MAG/WASHER
 5/15/23, TDN




O.D.O.T. DISTRICT 2 SURVEY OFFICE (USE ONLY)

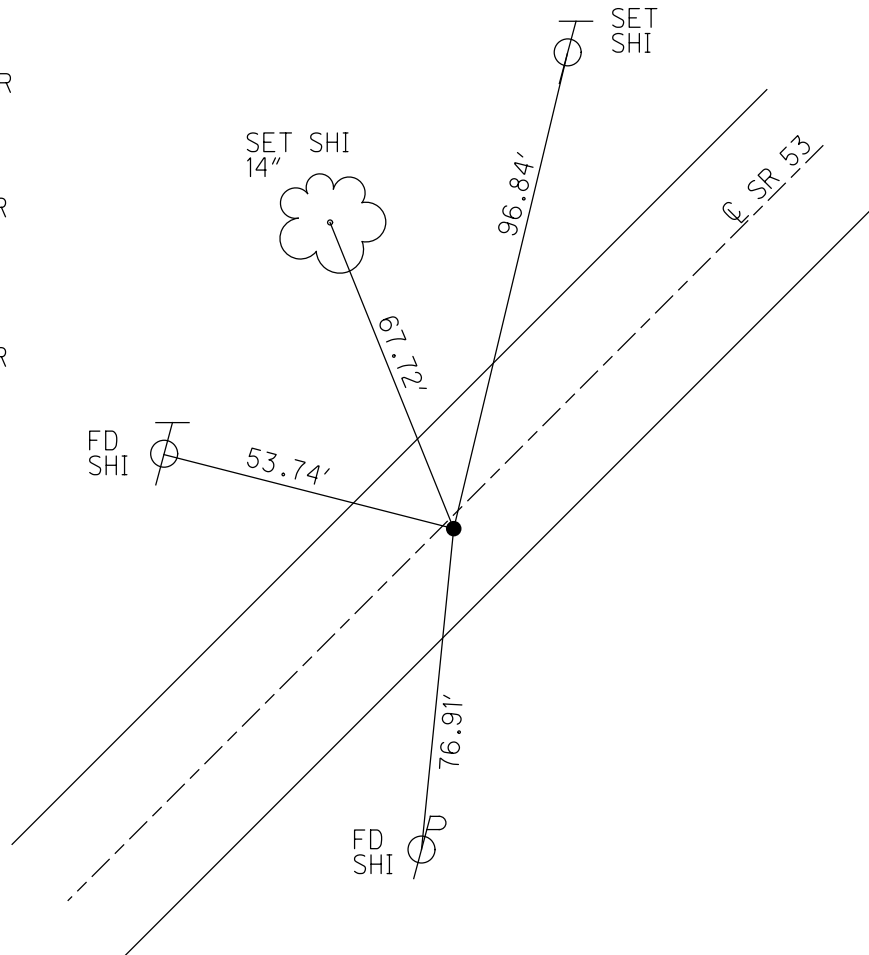
PERSONNEL	REFERENCE NO. <u>45</u>	SHEET <u>3</u> OF <u>34</u>
NOTES <u>RHOADES</u>	DATE <u>8/22/22</u>	ROUTE <u>SR 53</u>
H.C. <u>NIESE</u>	WEATHER <u>CLOUDY</u>	COUNTY <u>OTTAWA</u>
R.C. <u>AUBLE</u>	TEMP. <u>73°</u>	TOWNSHIP <u>CATAWBA</u>
		SECTION <u>25</u>
DWG BY <u>RHOADES</u>	PID <u>102905</u>	T <u>7</u> N R <u>17</u> E

TYPE MONUMENT MAG/WASHER
 ON SURFACE - ~~BELOW~~ ON
 OFFSET 0 PAVEMENT 1' LT : RT
11.7' TO RT EDGE PAVEMENT
 STATION: 719+65.72

HORZ.DATUM: NAD83 2011 GEOID: NAVD88 2018
 GRID: NORTHING: 680371.179 EASTING: 1871233.185



RECORD: P.I.
 STA 646+49.87
 FD P.K./WASHER
 6/8/95
 SET P.K./WASHER
 5/30/96, TMR
 FD P.K.NAIL
 REF45
 8/25/11, DCH
 SET MAG/WASHER
 NEWREF45
 5/24/12, DCH
 FD MAG/WASHER
 REF45
 3/3/21, JFO
 SET MAG/WASHER
 5/15/23, TDN

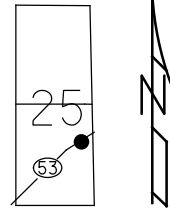


O.D.O.T. DISTRICT 2 SURVEY OFFICE (USE ONLY)

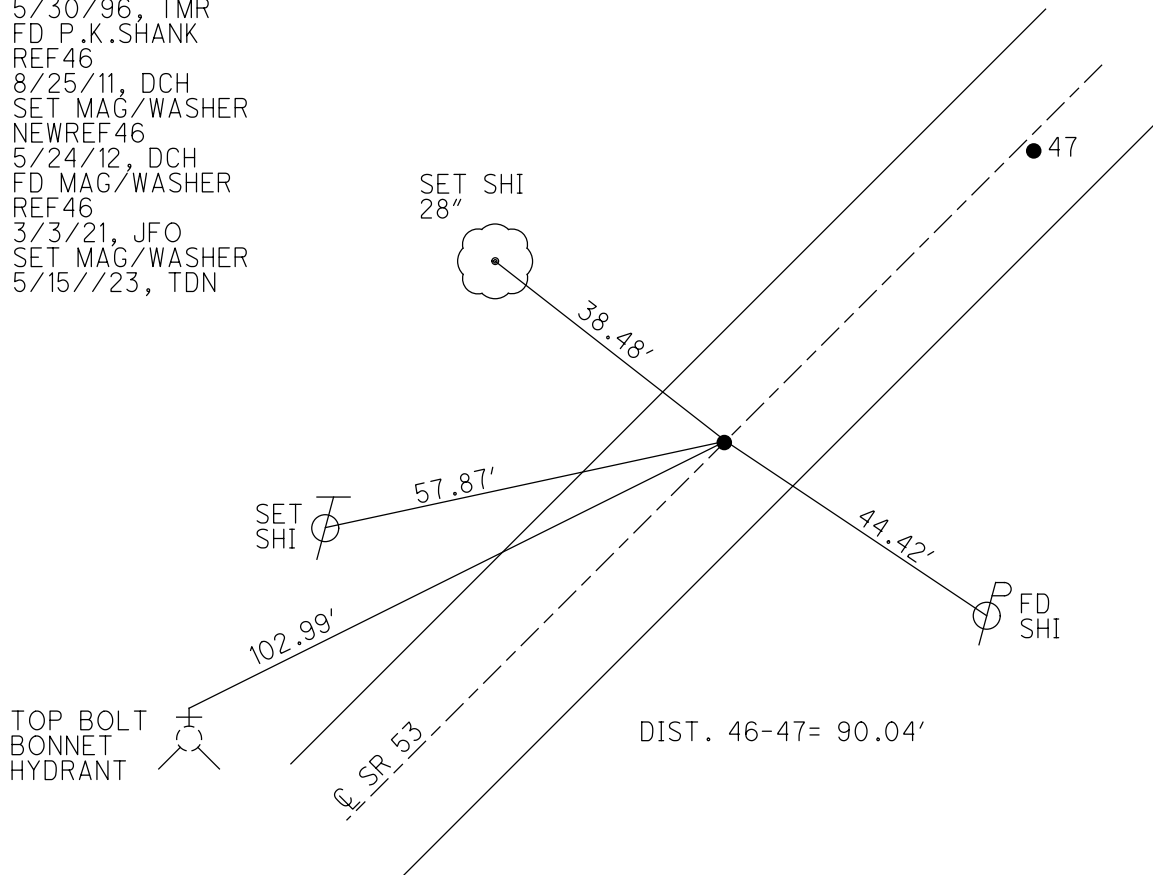
PERSONNEL _____ REFERENCE NO. 46 SHEET 4 OF 34
 NOTES RHOADES DATE 8/22/22 ROUTE SR 53
 H.C. NIESE WEATHER CLOUDY COUNTY OTTAWA
 R.C. AUBLE TEMP. 73° TOWNSHIP CATAWBA
 DWG BY RHOADES PID 102905 SECTION 25
 T 7 N R 17 E

TYPE MONUMENT MAG/WASHER
 ON SURFACE - ~~BELOW~~ ON
 OFFSET 0.5' LT : ~~RT~~
11.5' TO LT EDGE PAVEMENT
 STATION: 734+07.91

HORZ. DATUM: NAD83 2011 GEOID: NAVD88 2018
 GRID: NORTHING: 681633.419 EASTING: 1871934.185



RECORD: P.C.
 STA. 660+94.20
 FD P.K./WASHER
 6/8/95
 SET P.K./WASHER
 5/30/96, TMR
 FD P.K.SHANK
 REF46
 8/25/11, DCH
 SET MAG/WASHER
 NEWREF46
 5/24/12, DCH
 FD MAG/WASHER
 REF46
 3/3/21, JFO
 SET MAG/WASHER
 5/15/23, TDN



O.D.O.T. DISTRICT 2 SURVEY OFFICE (USE ONLY)

PERSONNEL

REFERENCE NO. 47

SHEET 5 OF 34

NOTES RHOADES

DATE 8/22/22

ROUTE SR 53

H.C. NIESE

WEATHER CLOUDY

COUNTY OTTAWA

R.C. AUBLE

TEMP. 73°

TOWNSHIP CATAWBA

SECTION 25

DWG BY RHOADES

PID 102905

T 7 N R 17 E

TYPE MONUMENT MAG/WASHER

ON SURFACE - ~~BELOW~~ ON

OFFSET \varnothing PAVEMENT 1.5' ~~±~~ : RT

- TO - EDGE PAVEMENT

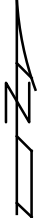
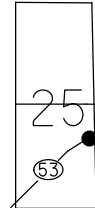
STATION: 734+99.74

HORIZ.DATUM: NAD83 2011

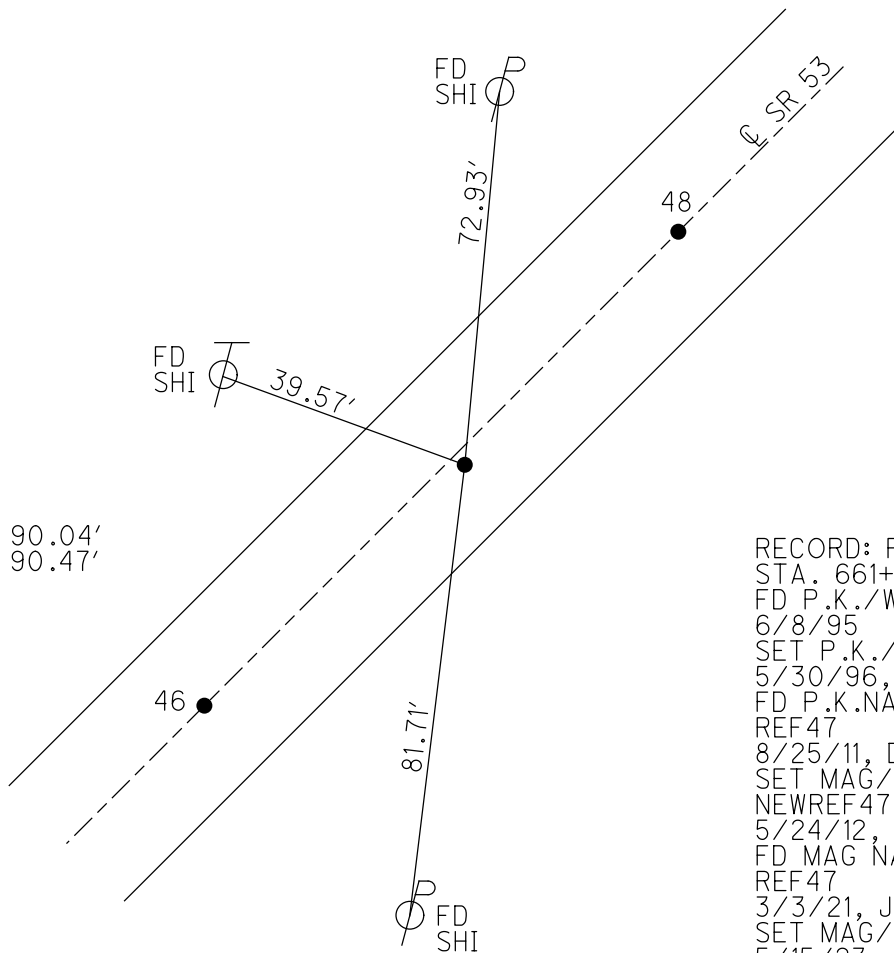
GEOID: NAVD88 2018

GRID: NORTHING: 681712.073

EASTING: 1871978.315



DIST.
46-47= 90.04'
47-48= 90.47'



RECORD: P.I.
STA. 661+84.27
FD P.K./WASHER
6/8/95
SET P.K./WASHER
5/30/96, TMR
FD P.K.NAIL
REF47
8/25/11, DCH
SET MAG/WASHER
NEWREF47
5/24/12, DCH
FD MAG NAIL
REF47
3/3/21, JFO
SET MAG/WASHER
5/15/23, TDN

O.D.O.T. DISTRICT 2 SURVEY OFFICE (USE ONLY)

PERSONNEL _____ REFERENCE NO. 48 SHEET 6 OF 34

NOTES RHOADES DATE 8/22/22 ROUTE SR 53
 H.C. NIESE WEATHER CLOUDY COUNTY OTTAWA
 R.C. AUBLE TEMP. 73° TOWNSHIP CATAWBA
 SECTION 4-29

DWG BY RHOADES PID 102905 CONNECTICUT WESTERN RESERVE

TYPE MONUMENT MAG/WASHER

ON SURFACE - ~~BELOW~~ ON

OFFSET ☉ PAVEMENT ON LT : RT

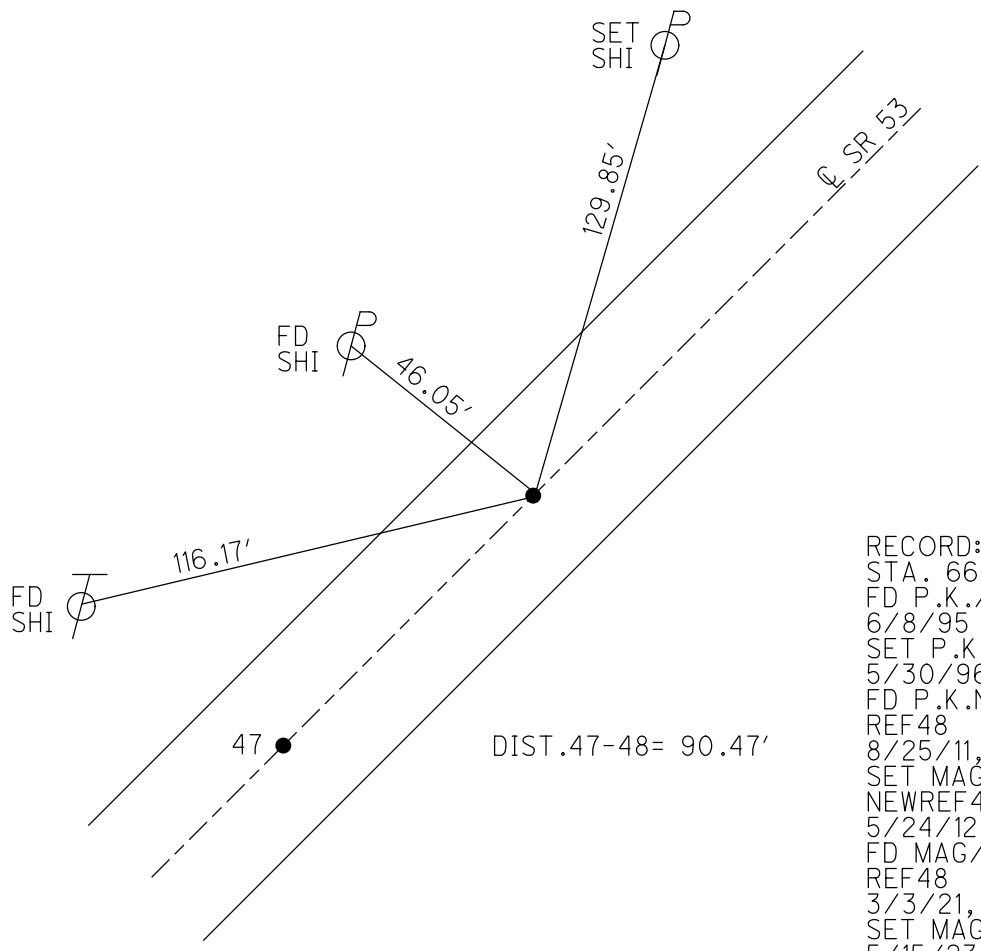
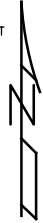
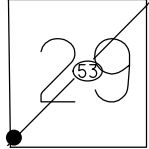
- TO - EDGE PAVEMENT

STATION: 735+91.56

HORZ.DATUM: NAD83 2011 GEOID: NAVD88 2018

GRID: NORTHING: 681790.625 EASTING: 1872022.919

NOTE:
THIS MAP IS FOR ODOT PURPOSES ONLY.
TO INDEX REFERENCE TIES, AND DOES NOT
REPRESENT TRUE LAND SUBDIVISION.



RECORD: P.T.
 STA. 662+74.34
 FD P.K./WASHER
 6/8/95
 SET P.K./WASHER
 5/30/96, TMR
 FD P.K.NAIL
 REF48
 8/25/11, DCH
 SET MAG/WASHER
 NEWREF48
 5/24/12, DCH
 FD MAG/WASHER
 REF48
 3/3/21, JFO
 SET MAG/WASHER
 5/15/23, TDN

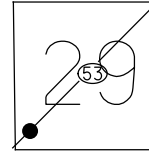
O.D.O.T. DISTRICT 2 SURVEY OFFICE (USE ONLY)

PERSONNEL	REFERENCE NO. <u>49</u>	SHEET <u>7</u> OF <u>34</u>
NOTES <u>RHOADES</u>	DATE <u>8/24/22</u>	ROUTE <u>SR 53</u>
H.C. <u>NIESE</u>	WEATHER <u>SUNNY</u>	COUNTY <u>OTTAWA</u>
R.C. <u>AUBLE</u>	TEMP. <u>69°</u>	TOWNSHIP <u>CATAWBA</u>
DWG BY <u>RHOADES</u>	PID <u>102905</u>	SECTION <u>4-29</u>
		CONNECTICUT WESTERN RESERVE

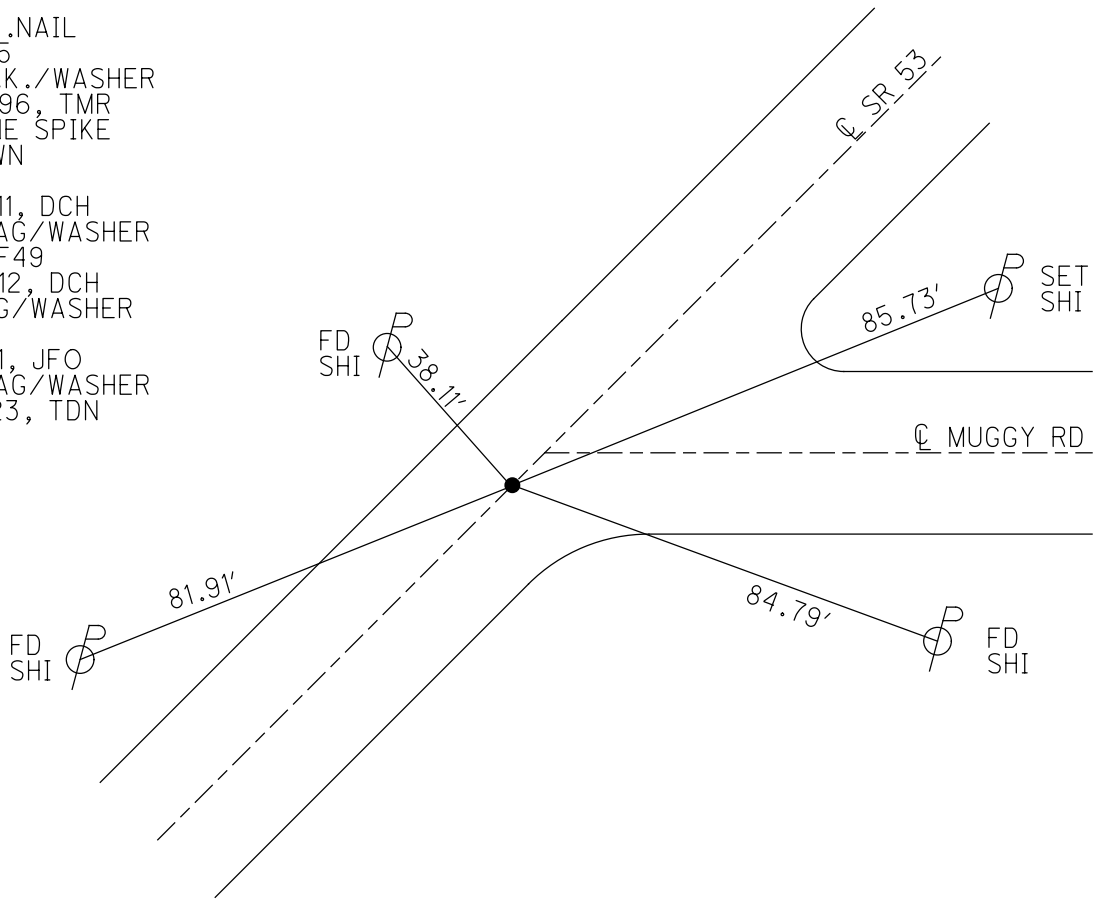
TYPE MONUMENT MAG/WASHER
 ON SURFACE - ~~BELOW~~ ON
 OFFSET Q PAVEMENT ON LT : RT
12.5' TO LT EDGE PAVEMENT
 STATION: 738+85.6

HORZ. DATUM: NAD83 2011 GEOID: NAVD88 2018
 GRID: NORTHING: 682047.282 EASTING: 1872169.334

NOTE:
THIS MAP IS FOR ODOT PURPOSES ONLY
TO INDEX REFERENCE TIES, AND DOES NOT
REPRESENT TRUE LAND SUBDIVISION.



RECORD: P.O.T.
 STA. 662+74.34
 SET P.K./WASHER
 ATOP MINE SPIKE
 1971
 FD P.K.NAIL
 6/8/95
 SET P.K./WASHER
 5/30/96, TMR
 FD MINE SPIKE
 4" DOWN
 REF49
 8/25/11, DCH
 SET MAG/WASHER
 NEWREF49
 7/30/12, DCH
 FD MAG/WASHER
 REF49
 3/3/21, JFO
 SET MAG/WASHER
 5/15/23, TDN

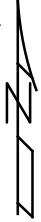
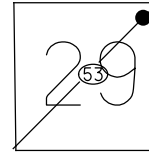


O.D.O.T. DISTRICT 2 SURVEY OFFICE (USE ONLY)

PERSONNEL _____ REFERENCE NO. 50 SHEET 8 OF 34
 NOTES RHOADES DATE 8/24/23 ROUTE SR 53
 H.C. NIESE WEATHER SUNNY COUNTY OTTAWA
 R.C. AUBLE TEMP. 78° TOWNSHIP CATAWBA
 DWG BY RHOADES PID 102905 SECTION 4-29
 CONNECTICUT WESTERN RESERVE

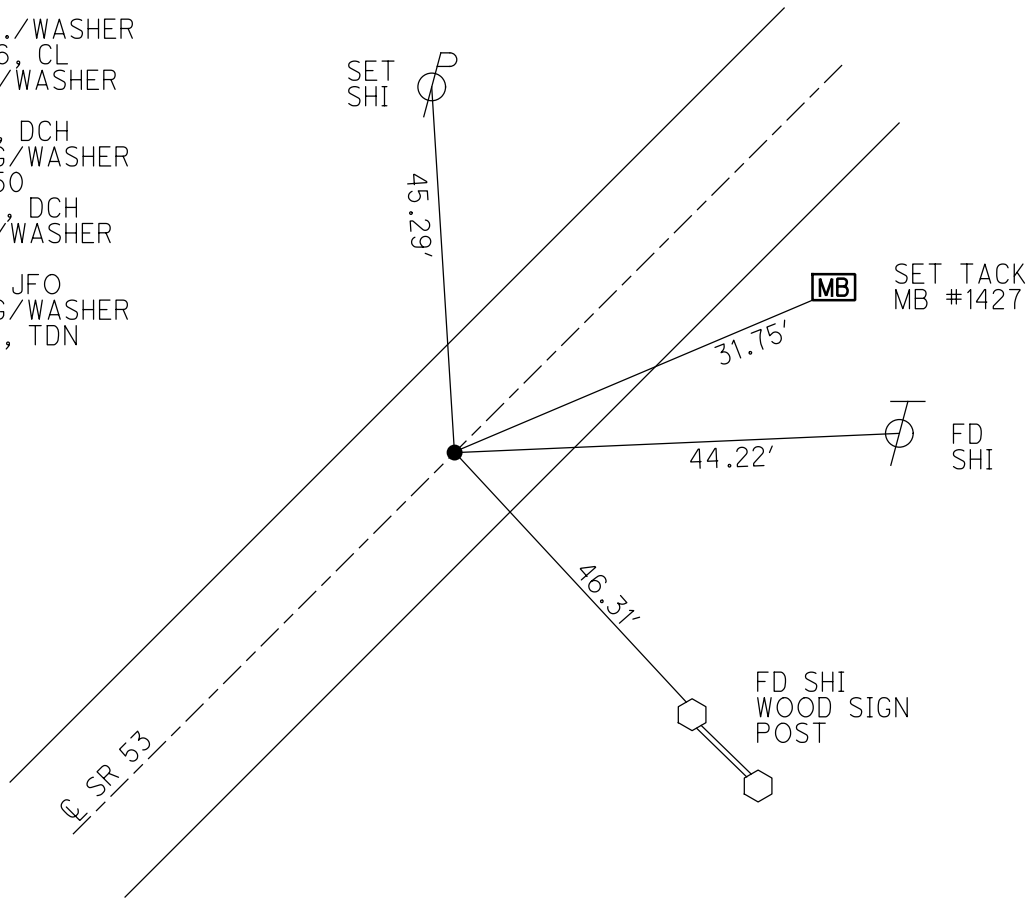
TYPE MONUMENT MAG/WASHER
 ON SURFACE - ~~BELOW~~ ON
 OFFSET Q PAVEMENT 0.3' LT : ~~RT~~
11.4' TO LT EDGE PAVEMENT
 STATION: 765+91.65

NOTE:
 THIS MAP IS FOR ODOT PURPOSES ONLY.
 TO INDEX REFERENCE TIES, AND DOES NOT
 REPRESENT TRUE LAND SUBDIVISION.



HORZ. DATUM: NAD83 2011 GEOID: NAVD88 2018
 GRID: NORTHING: 684398.499 EASTING: 1873508.944

RECORD: P.I.
 STA. 692+76.53
 FD P.K./WASHER
 6/12/95
 SET P.K./WASHER
 5/30/96, CL
 FD P.K./WASHER
 REF50
 8/25/11, DCH
 SET MAG/WASHER
 NEWREF50
 7/30/12, DCH
 FD MAG/WASHER
 REF50
 3/3/21, JFO
 SET MAG/WASHER
 5/15/23, TDN



O.D.O.T. DISTRICT 2 SURVEY OFFICE (USE ONLY)

PERSONNEL _____ REFERENCE NO. 51 SHEET 9 OF 34


NOTES RHOADES DATE 8/24/22 ROUTE SR 53
 H.C. NIESE WEATHER SUNNY COUNTY OTTAWA
 R.C. AUBLE TEMP. 78° TOWNSHIP CATAWBA
 SECTION 4-28

DWG BY RHOADES PID 102905

CONNECTICUT WESTERN RESERVE

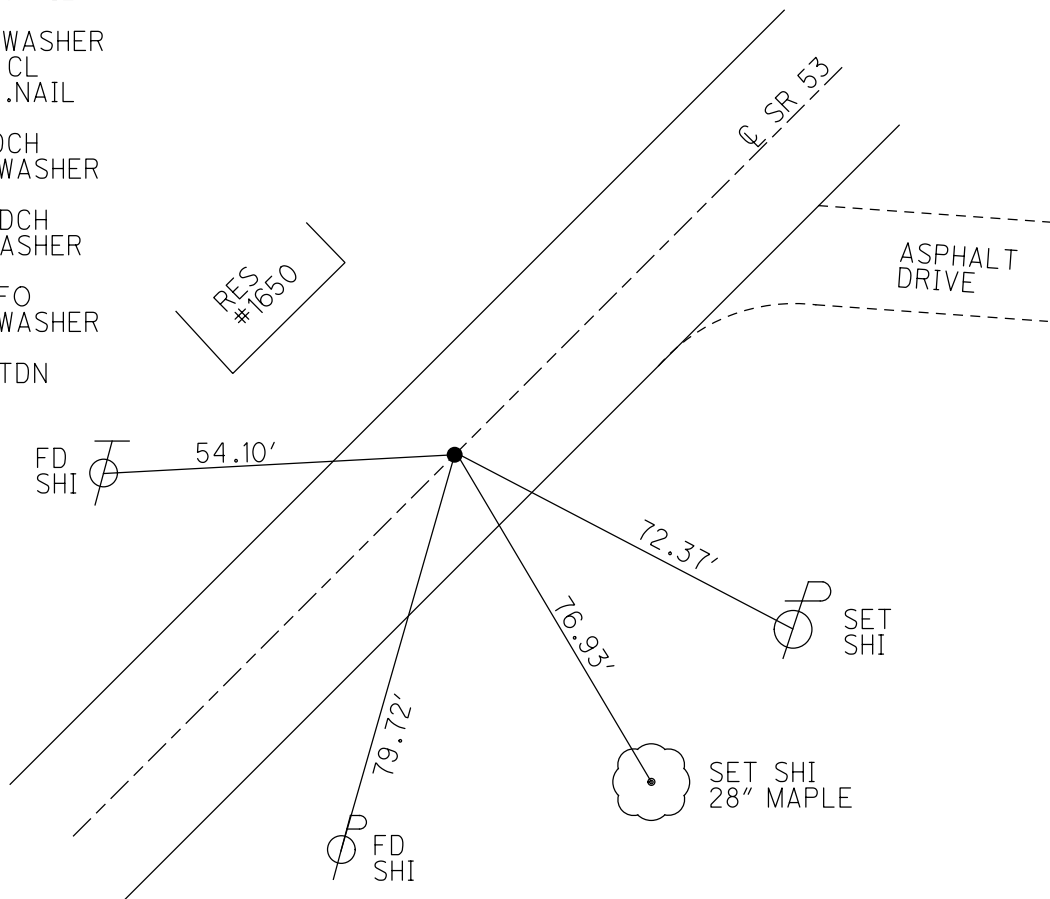
NOTE:
THIS MAP IS FOR ODOT PURPOSES ONLY
TO INDEX REFERENCE TIES, AND DOES NOT
REPRESENT TRUE LAND SUBDIVISION.

TYPE MONUMENT MAG/WASHER
 ON SURFACE - ~~BELOW~~ ON
 OFFSET Q PAVEMENT ON LT : RT
11.4' TO RT EDGE PAVEMENT
 STATION: 779+27.64



HORZ. DATUM: NAD83 2011 GEOID: NAVD88 2018
 GRID: NORTHING: 685556.393 EASTING: 1874175.373

RECORD: T.S.
 STA. 706+12.47
 FD R.R.SPIKE, 1971
 FD SM.P.K.NAIL
 6/8/95
 SET P.K./WASHER
 5/30/96, CL
 FD SM.P.K.NAIL
 REF51
 8/25/11, DCH
 SET MAG/WASHER
 NEWREF51
 7/30/12, DCH
 FD MAG/WASHER
 REF51
 3/3/21, JFO
 SET MAG/WASHER
 REF51
 5/15/23, TDN



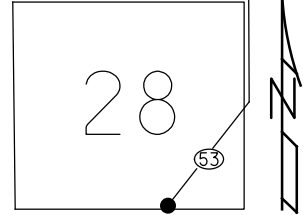
O.D.O.T. DISTRICT 2 SURVEY OFFICE (USE ONLY)

PERSONNEL _____ REFERENCE NO. 52 SHEET 10 OF 34
 NOTES RHOADES DATE 8/24/22 ROUTE SR 53
 H.C. NIESE WEATHER SUNNY COUNTY OTTAWA
 R.C. AUBLE TEMP. 78° TOWNSHIP CATAWBA
 DWG BY RHOADES PID 102905 SECTION 4-28

CONNECTICUT WESTERN RESERVE

TYPE MONUMENT MAG/WASHER
 ON SURFACE - ~~BELOW~~ ON
 OFFSET ☉ PAVEMENT 12.4' LT : ~~RT~~
1' LT TO LT EDGE PAVEMENT
 STATION: 781+80.3

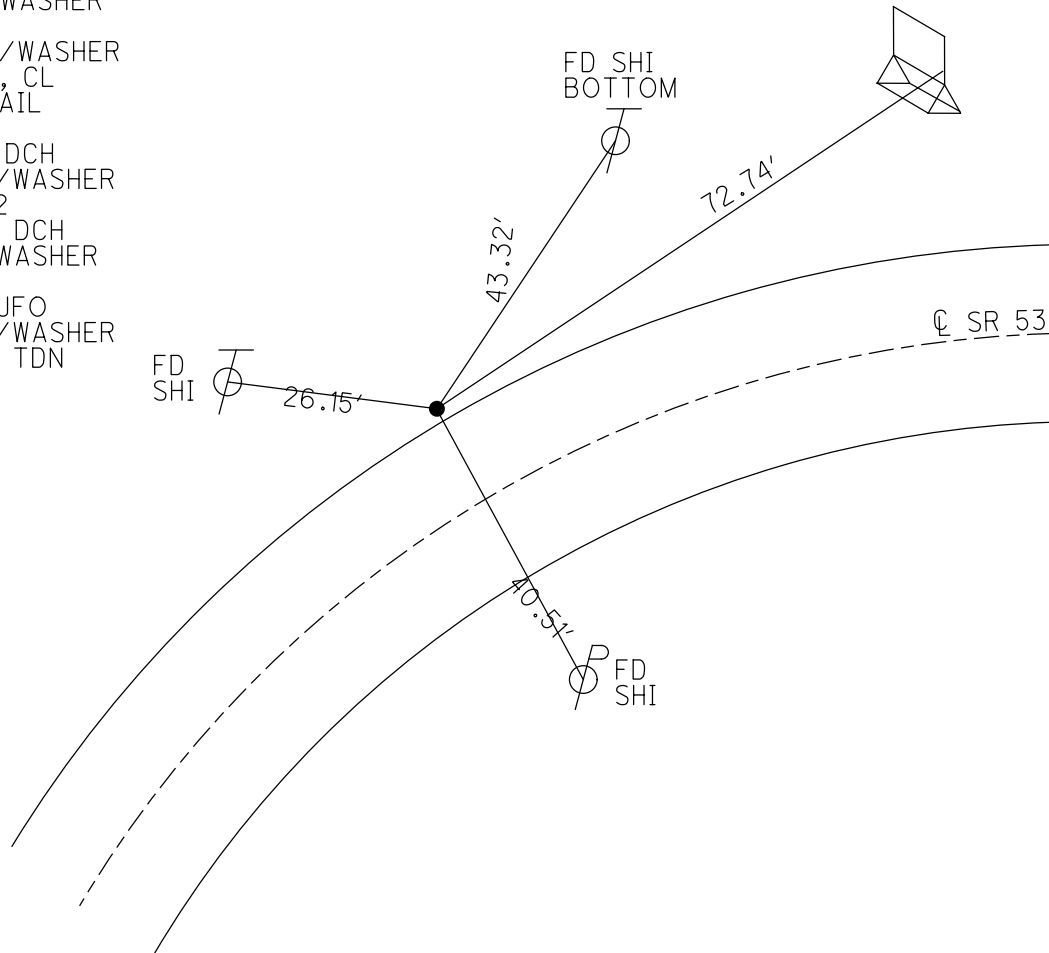
NOTE:
 THIS MAP IS FOR ODOT PURPOSES ONLY
 TO INDEX REFERENCE TIES, AND DOES NOT
 REPRESENT TRUE LAND SUBDIVISION.



HORZ. DATUM: NAD83 2011 GEOID: NAVD88 2018
 GRID: NORTHING: 685776.250 EASTING: 1874301.719

RECORD: P.I.
 STA. 708+66.03
 FD R.R.SPIKE, 1984
 FD P.K./WASHER
 6/12/95
 SET P.K./WASHER
 5/30/96, CL
 FD P.K.NAIL
 REF52
 8/25/11, DCH
 SET MAG/WASHER
 NEWREF52
 7/30/12, DCH
 FD MAG/WASHER
 REF52
 3/3/21, JFO
 SET MAG/WASHER
 5/15/23, TDN

SET TACK
 SIGN POST
 "AMER. MODULAR
 HOMES"



O.D.O.T. DISTRICT 2 SURVEY OFFICE (USE ONLY)

PERSONNEL

REFERENCE NO. 53

SHEET 11 OF 34

NOTES RHOADES

DATE 8/24/22

ROUTE SR 53

H.C. NIESE

WEATHER SUNNY

COUNTY OTTAWA

R.C. AUBLE

TEMP. 78°

TOWNSHIP CATAWBA

SECTION 4-28

DWG BY RHOADES

PID 102905

CONNECTICUT WESTERN RESERVE

TYPE MONUMENT MAG/WASHER

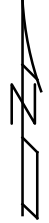

NOTE:
THIS MAP IS FOR ODOT PURPOSES ONLY
TO INDEX REFERENCE TIES, AND DOES NOT
REPRESENT TRUE LAND SUBDIVISION.

ON SURFACE - ~~BELOW~~ ON

OFFSET Q PAVEMENT ON LT : RT

12.6' TO LT EDGE PAVEMENT

STATION: 783+91.3



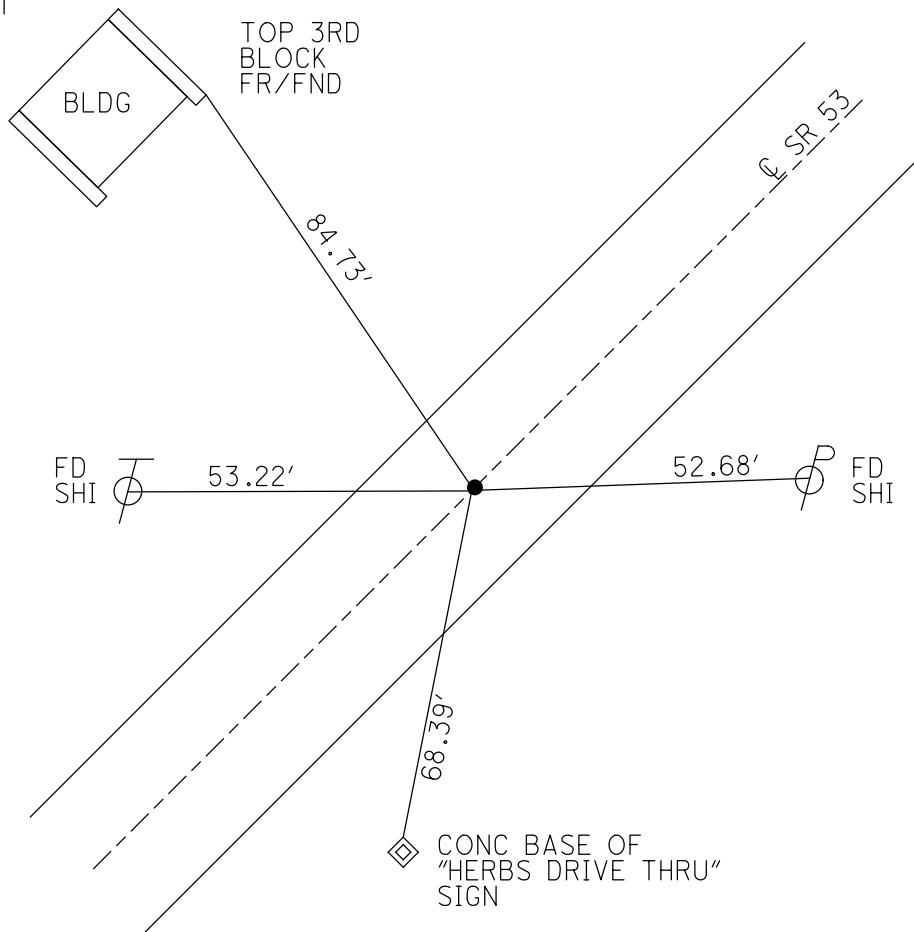
HORIZ.DATUM: NAD83 2011

GEOID: NAVD88 2018

GRID: NORTHING: 685925.541

EASTING: 1874452.516

RECORD: S.T.
STA. 711+17.47
FD R.R.SPIKE SHAFT
6/12/95
SET P.K./WASHER
5/30/96, CL
FD P.K.NAIL
REF53
8/25/11, DCH
SET MAG/WASHER
NEWREF53
7/30/12, DCH
FD MAG/WASHER
3/4/21, JFO
SET MAG/WASHER
5/15/22, TDN



O.D.O.T. DISTRICT 2 SURVEY OFFICE (USE ONLY)

PERSONNEL _____ REFERENCE NO. 54 SHEET 12 OF 34
 NOTES RHOADES DATE 8/24/22 ROUTE SR 53
 H.C. NIESE WEATHER SUNNY COUNTY OTTAWA
 R.C. AUBLE TEMP. 78° TOWNSHIP CATAWBA
 DWG BY RHOADES PID 102905 SECTION 4-28

CONNECTICUT WESTERN RESERVE

TYPE MONUMENT MAG/WASHER

ON SURFACE - ~~BELOW~~ ON

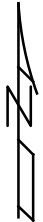
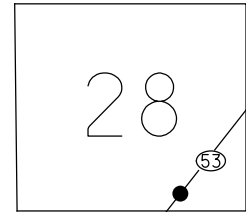
OFFSET Q PAVEMENT ON LT : RT
11.8' TO LT EDGE PAVEMENT

STATION: 793+25.88

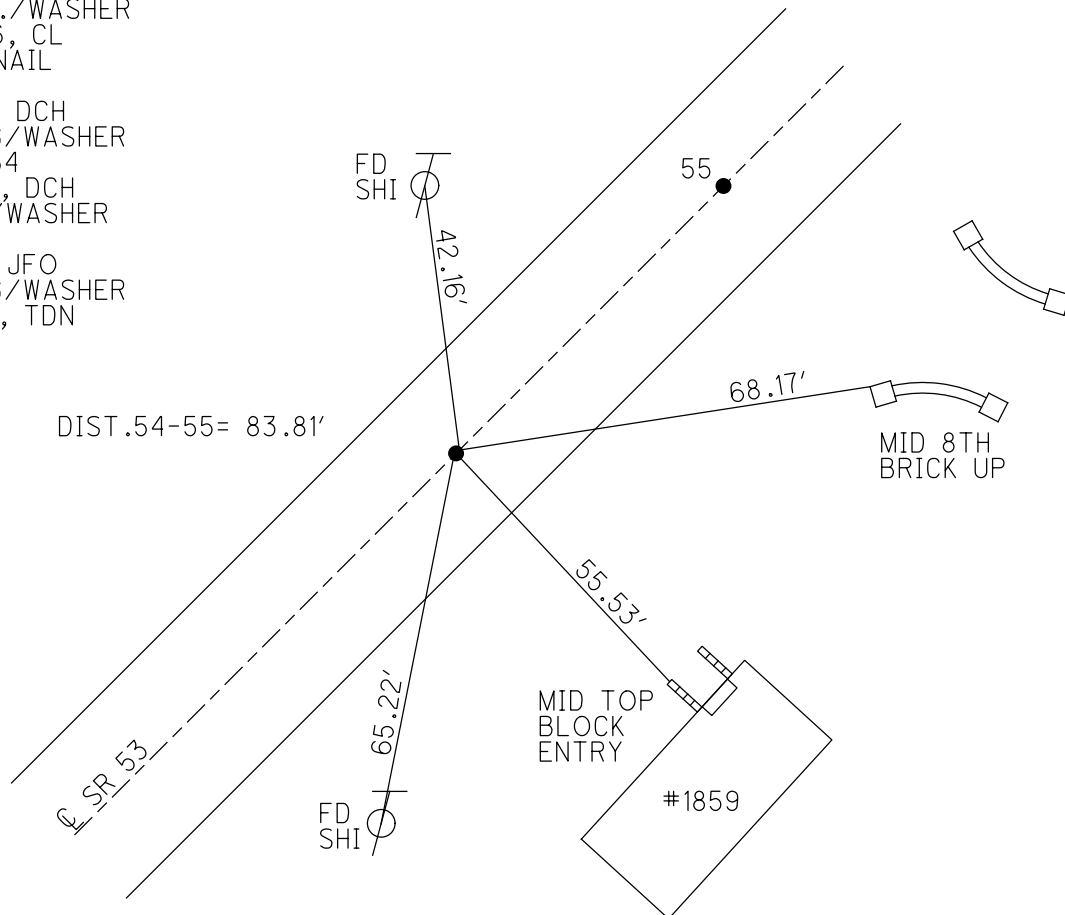
HORIZ.DATUM: NAD83 2011 GEOID: NAVD88 2018

GRID: NORTHING: 686584.142 EASTING: 1875115.660

NOTE:
THIS MAP IS FOR ODOT PURPOSES ONLY
TO INDEX REFERENCE TIES, AND DOES NOT
REPRESENT TRUE LAND SUBDIVISION.



RECORD: P.C.
 STA. 720+10.79
 FD R.R.SPIKE
 6/12/95
 SET P.K./WASHER
 5/23/96, CL
 FD P.K.NAIL
 REF54
 8/26/11, DCH
 SET MAG/WASHER
 NEWREF54
 7/30/12, DCH
 FD MAG/WASHER
 REF54
 3/4/21, JFO
 SET MAG/WASHER
 5/15/23, TDN



O.D.O.T. DISTRICT 2 SURVEY OFFICE (USE ONLY)

PERSONNEL

REFERENCE NO. 55

SHEET 13 OF 34

NOTES RHOADES

DATE 8/24/22

ROUTE SR 53

H.C. NIESE

WEATHER SUNNY

COUNTY OTTAWA

R.C. AUBLE

TEMP. 78°

TOWNSHIP CATAWBA

SECTION 4-28

DWG BY RHOADES

PID 102905

CONNECTICUT WESTERN RESERVE

TYPE MONUMENT MAG/WASHER

NOTE:
THIS MAP IS FOR ODOT PURPOSES ONLY
TO INDEX REFERENCE TIES, AND DOES NOT
REPRESENT TRUE LAND SUBDIVISION.

ON SURFACE - ~~BELOW~~ ON

OFFSET CL PAVEMENT 1.3' LT : ~~RT~~

11.8' TO LT EDGE PAVEMENT

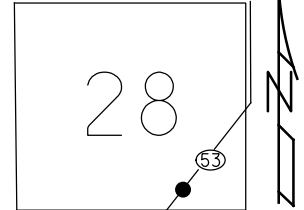
STATION: 794+09.68

HORIZ.DATUM: NAD83 2011

GEOID: NAVD88 2018

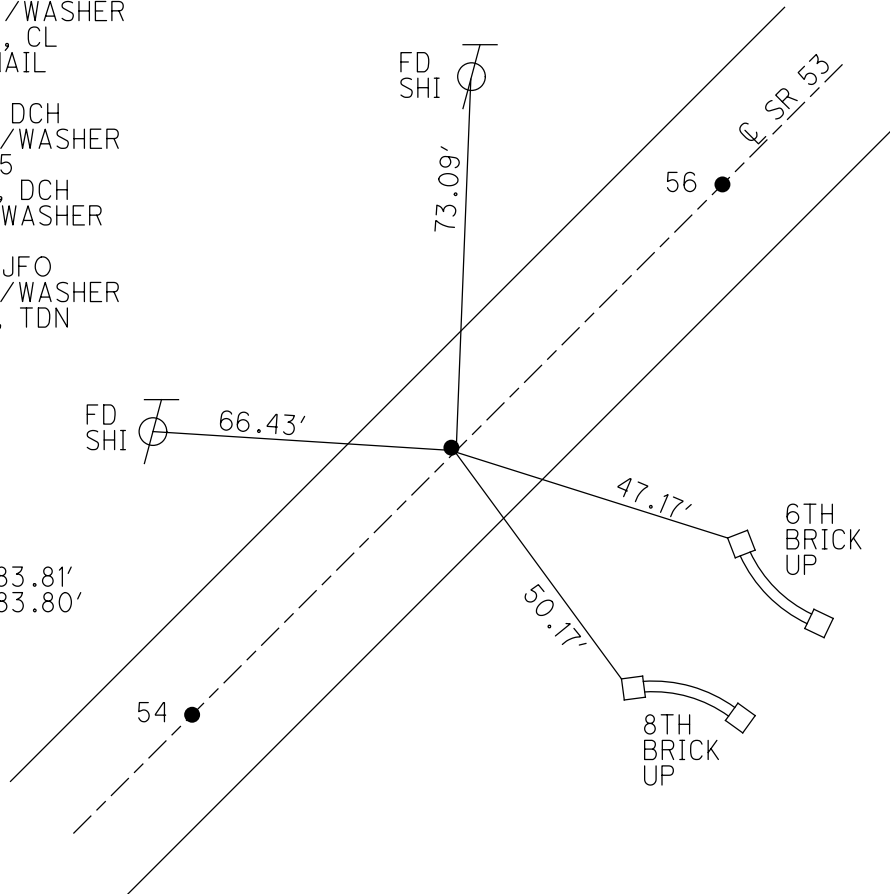
GRID: NORTHING: 686643.191

EASTING: 1875175.124



RECORD: P.I.
STA. 720+94.5
FD R.R.SPIKE
6/12/95
SET P.K./WASHER
5/23/96, CL
FD P.K.NAIL
REF55
8/26/11, DCH
SET MAG/WASHER
NEWREF55
7/30/12, DCH
FD MAG/WASHER
REF55
3/4/21, JFO
SET MAG/WASHER
5/16/23, TDN

DIST.
54-55= 83.81'
55-56= 83.80'



O.D.O.T. DISTRICT 2 SURVEY OFFICE (USE ONLY)

PERSONNEL	REFERENCE NO. <u>48</u>	SHEET <u>14</u> OF <u>34</u>
NOTES <u>RHOADES</u>	DATE <u>8/24/22</u>	ROUTE <u>SR 53</u>
H.C. <u>NIESE</u>	WEATHER <u>SUNNY</u>	COUNTY <u>OTTAWA</u>
R.C. <u>AUBLE</u>	TEMP. <u>78°</u>	TOWNSHIP <u>CATAWBA</u>
		SECTION <u>4-28</u>

DWG BY RHOADES PID 102905

TYPE MONUMENT MAG/WASHER

ON SURFACE - ~~BELOW~~ ON

OFFSET 0.6' LT : ~~RT~~

11.8' TO LT EDGE PAVEMENT

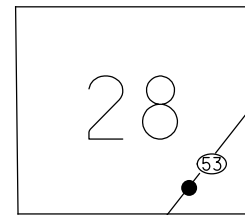
STATION: 794+93.45

HORIZ.DATUM: NAD83 2011 GEOID: NAVD88 2018

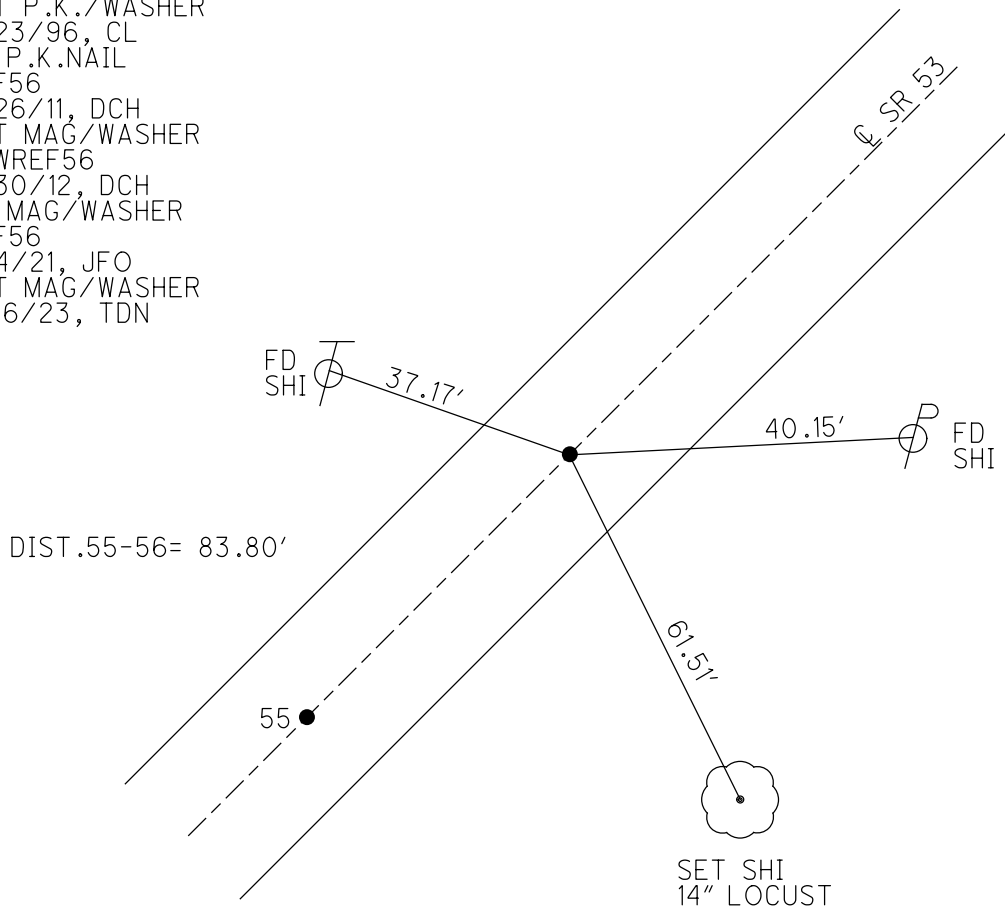
GRID: NORTHING: 686701.641 EASTING: 1875235.132

CONNECTICUT WESTERN RESERVE

NOTE:
THIS MAP IS FOR ODOT PURPOSES ONLY.
TO INDEX REFERENCE TIES, AND DOES NOT
REPRESENT TRUE LAND SUBDIVISION.



RECORD: P.T.
STA. 721+78.21
FD SM.P.K.NAIL
6/12/95
SET P.K./WASHER
5/23/96, CL
FD P.K.NAIL
REF56
8/26/11, DCH
SET MAG/WASHER
NEWREF56
7/30/12, DCH
FD MAG/WASHER
REF56
3/4/21, JFO
SET MAG/WASHER
5/16/23, TDN



O.D.O.T. DISTRICT 2 SURVEY OFFICE (USE ONLY)

PERSONNEL

REFERENCE NO. 57

SHEET 15 OF 34

NOTES RHOADES

DATE 8/24/22

ROUTE SR 53

H.C. NIESE

WEATHER SUNNY

COUNTY OTTAWA

R.C. AUBLE

TEMP. 78°

TOWNSHIP CATAWBA

SECTION 4-28

DWG BY RHOADES PID 102905

CONNECTICUT WESTERN RESERVE

TYPE MONUMENT MAG/WASHER

NOTE:
THIS MAP IS FOR ODOT PURPOSES ONLY.
TO INDEX REFERENCE TIES, AND DOES NOT
REPRESENT TRUE LAND SUBDIVISION.

ON SURFACE - ~~BELOW~~ ON

OFFSET CL PAVEMENT ON LT : RT

11.7' TO LT EDGE PAVEMENT

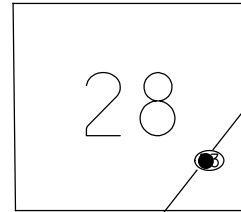
STATION: 805+30.0

HORZ.DATUM: NAD83 2011

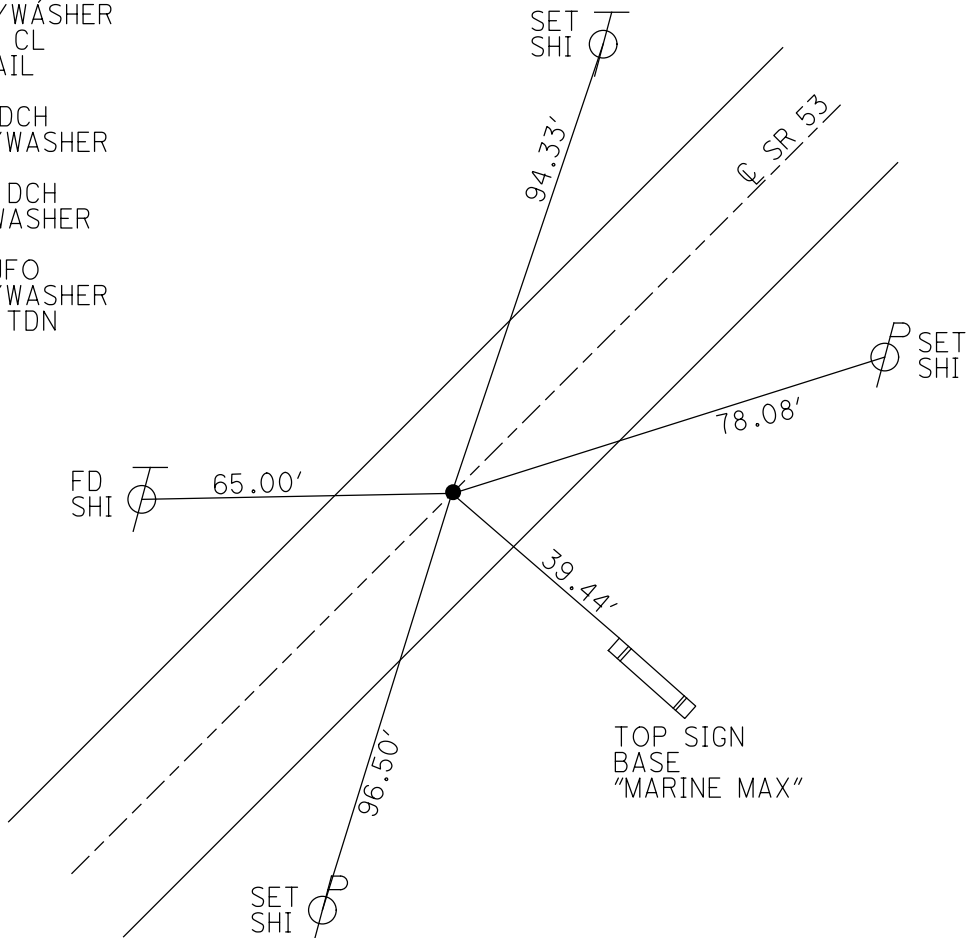
GEOID: NAVD88 2018

GRID: NORTHING: 687424.820

EASTING: 1875977.677



RECORD:
 FD BOLT SPIKE
 1 1/2" DOWN, 6/12/95
 SET P.K./WASHER
 5/23/96, CL
 FD P.K.NAIL
 REF57
 8/26/11, DCH
 SET MAG/WASHER
 NEWREF57
 7/30/12, DCH
 FD MAG/WASHER
 REF57
 3/4/21, JFO
 SET MAG/WASHER
 5/16/23, TDN



O.D.O.T. DISTRICT 2 SURVEY OFFICE (USE ONLY)

PERSONNEL

REFERENCE NO. 58

SHEET 16 OF 34

NOTES RHOADES

DATE 8/24/22

ROUTE SR 53

H.C. NIESE

WEATHER SUNNY

COUNTY OTTAWA

R.C. AUBLE

TEMP. 80°

TOWNSHIP CATAWBA

SECTION 4-28

DWG BY RHOADES

PID 102905

CONNECTICUT WESTERN RESERVE

TYPE MONUMENT SM.R.R.SPIKE

NOTE:
THIS MAP IS FOR ODOT PURPOSES ONLY.
TO INDEX REFERENCE TIES, AND DOES NOT
REPRESENT TRUE LAND SUBDIVISION.

ON SURFACE - ~~BELOW~~ ON

OFFSET Q PAVEMENT 14' ~~RT~~ : RT

2' RT TO RT EDGE PAVEMENT

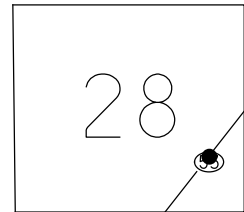
STATION: 807+56.48

HORZ.DATUM: NAD83 2011

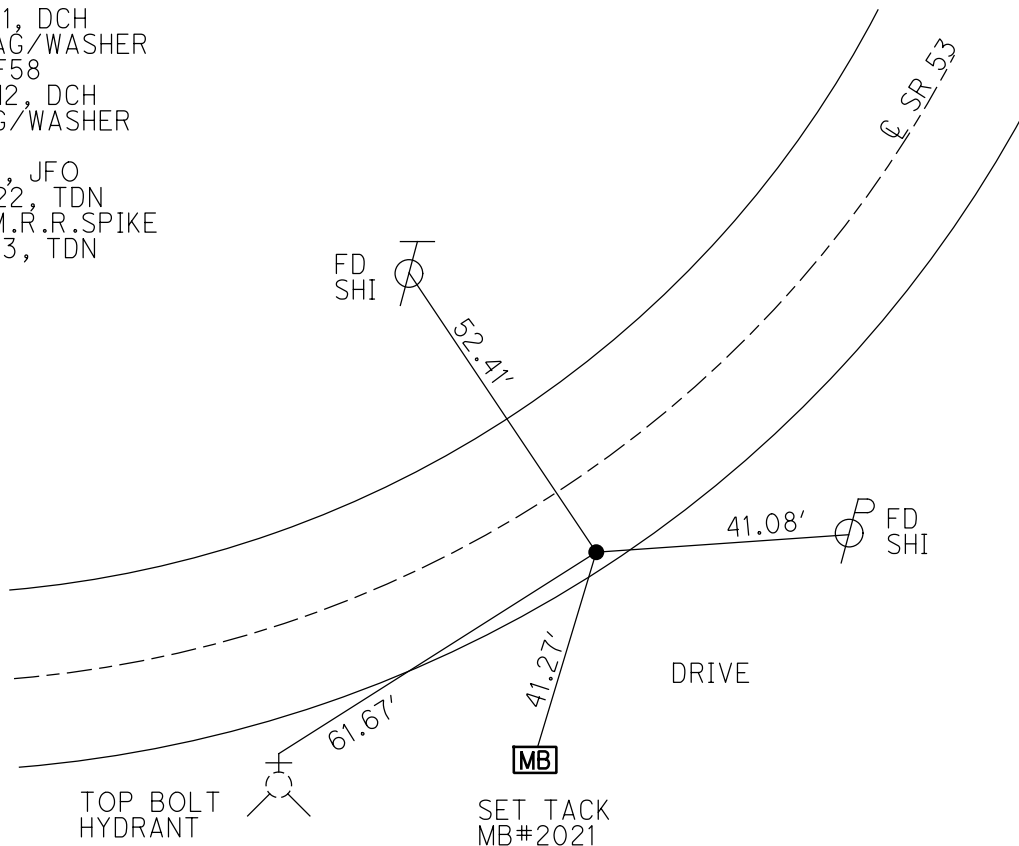
GEOID: NAVD88 2018

GRID: NORTHING: 687610.882

EASTING: 1876166.425



RECORD: P.I.
 STA. 734+73.52
 DNF P.K.NAIL OVER
 IPIN, 6/12/95
 FD P.K.NAIL
 REF58
 8/26/11, DCH
 SET MAG/WASHER
 NEWREF58
 7/30/12, DCH
 FD MAG/WASHER
 REF58
 3/4/21, JFO
 8/24/22, TDN
 SET SM.R.R.SPIKE
 5/16/23, TDN



O.D.O.T. DISTRICT 2 SURVEY OFFICE (USE ONLY)

PERSONNEL _____ REFERENCE NO. 59 SHEET 17 OF 34
 NOTES RHOADES DATE 8/24/22 ROUTE SR 53
 H.C. NIESE WEATHER SUNNY COUNTY OTTAWA
 R.C. AUBLE TEMP. 80° TOWNSHIP CATAWBA
 SECTION 4-28

DWG BY RHOADES PID 102905

CONNECTICUT WESTERN RESERVE

TYPE MONUMENT MAG/WASHER

NOTES:
THIS MAP IS FOR ODOT PURPOSES ONLY
TO INDEX REFERENCE TIES, AND DOES NOT
REPRESENT TRUE LAND SUBDIVISION.

ON SURFACE - ~~BELOW~~ ON

OFFSET CL PAVEMENT ON LT : RT

11.8' TO RT EDGE PAVEMENT


STATION: 810+45.5

HORZ.DATUM: NAD83 2011

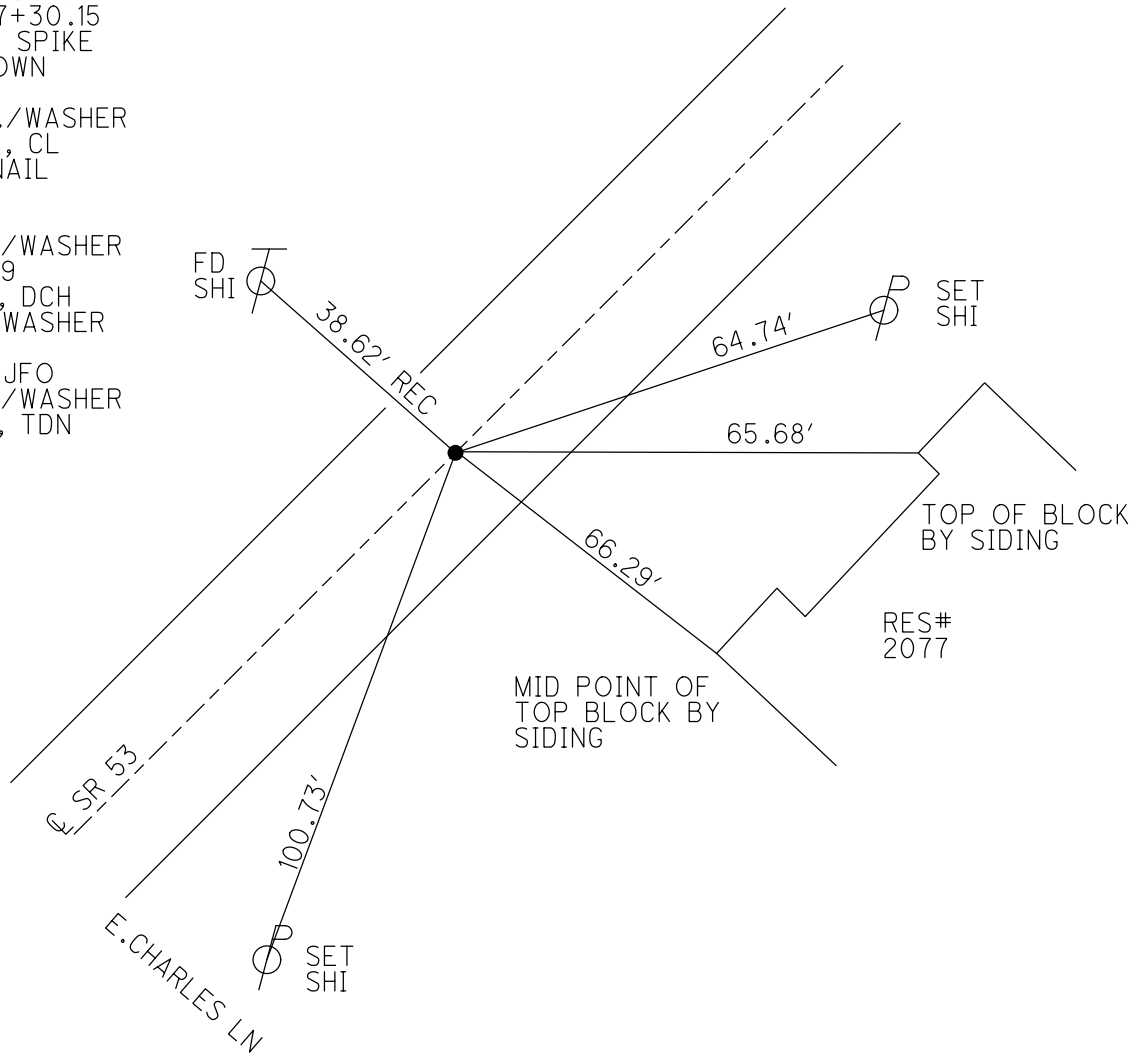
GEOID: NAVD88 2018

GRID: NORTHING: 687830.262

EASTING: 1876292.112



RECORD: S.T.
 STA. 737+30.15
 FD BOAT SPIKE
 1 1/2" DOWN
 6/12/95
 SET P.K./WASHER
 5/23/96, CL
 FD P.K.NAIL
 REF59
 8/26/11
 SET MAG/WASHER
 NEWREF59
 7/30/12, DCH
 FD MAG/WASHER
 REF59
 3/4/21, JFO
 SET MAG/WASHER
 5/16/23, TDN



O.D.O.T. DISTRICT 2 SURVEY OFFICE (USE ONLY)

PERSONNEL _____ REFERENCE NO. 60 SHEET 18 OF 34
 NOTES RHOADES DATE 8/24/22 ROUTE SR 53
 H.C. NIESE WEATHER SUNNY COUNTY OTTAWA
 R.C. AUBLE TEMP. 80° TOWNSHIP CATAWBA
 SECTION 4-28

DWG BY RHOADES PID 102905

CONNECTICUT WESTERN RESERVE

TYPE MONUMENT MAG/WASHER

NOTE:
THIS MAP IS FOR ODOT PURPOSES ONLY
TO INDEX REFERENCE TIES, AND DOES NOT
REPRESENT TRUE LAND SUBDIVISION.

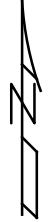

ON SURFACE - ~~BELOW~~ ON

OFFSET ℄ PAVEMENT ON LT : RT
12.8' TO RT EDGE PAVEMENT

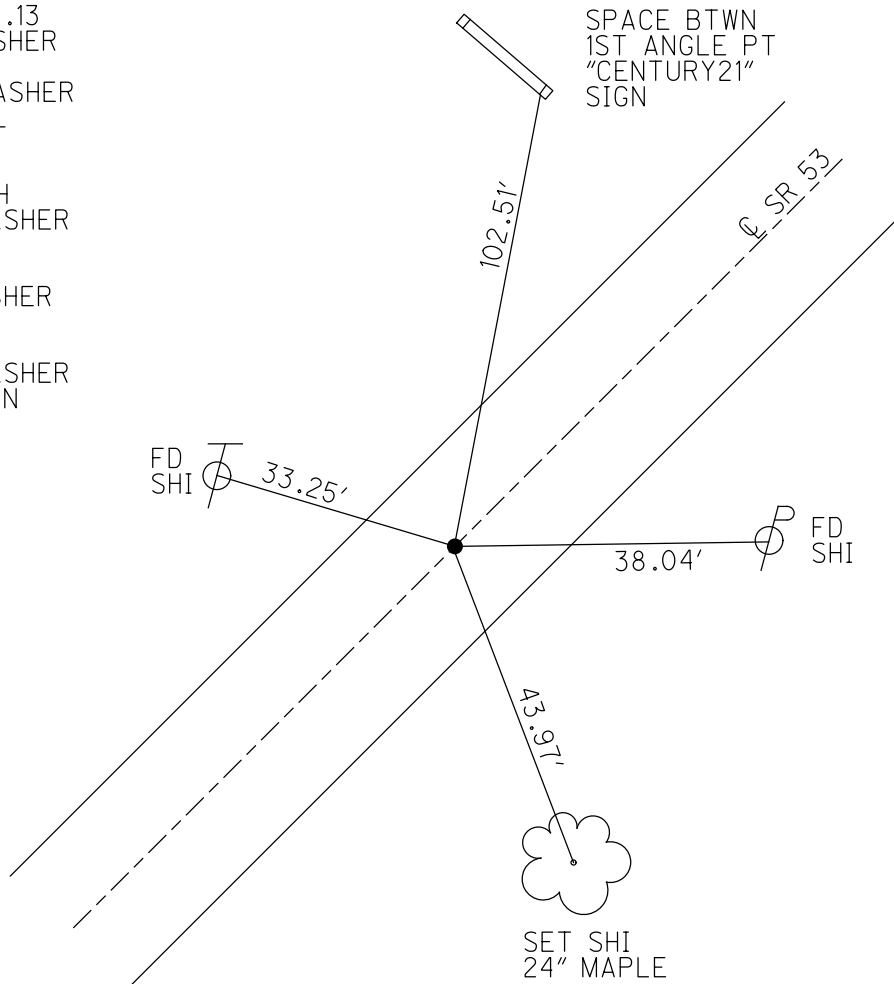
STATION: 814+16.89

HORIZ.DATUM: NAD83 2011 GEOID: NAVD88 2018

GRID: NORTHING: 688152.472 EASTING: 1876476.802



RECORD: P.I.
 STA. 741+02.13
 FD P.K./WASHER
 6/12/95
 SET P.K./WASHER
 5/23/96, CL
 FD P.K.NAIL
 REF60
 8/26/11, DCH
 SET MAG/WASHER
 NEWREF60
 8/6/12, DCH
 FD MAG/WASHER
 REF60
 3/4/21, JFO
 SET MAG/WASHER
 5/16/23, TDN



O.D.O.T. DISTRICT 2 SURVEY OFFICE (USE ONLY)

PERSONNEL _____ REFERENCE NO. 62 SHEET 20 OF 34
 NOTES RHOADES DATE 8/24/22 ROUTE SR 53
 H.C. NIESE WEATHER SUNNY COUNTY OTTAWA
 R.C. AUBLE TEMP. 80° TOWNSHIP CATAWBA
 SECTION 4-28

DWG BY RHOADES PID 102905

CONNECTICUT WESTERN RESERVE

TYPE MONUMENT MAG/WASHER

NOTE:
THIS MAP IS FOR ODOT PURPOSES ONLY.
TO INDEX REFERENCE TIES, AND DOES NOT
REPRESENT TRUE LAND SUBDIVISION.

ON SURFACE - ~~BELOW~~ ON

OFFSET CL PAVEMENT 2.6' ~~LT~~ : RT

9.9' TO RT EDGE PAVEMENT

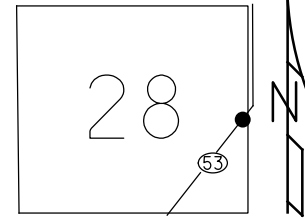
STATION: 826+02.5

HORIZ.DATUM: NAD83 2011

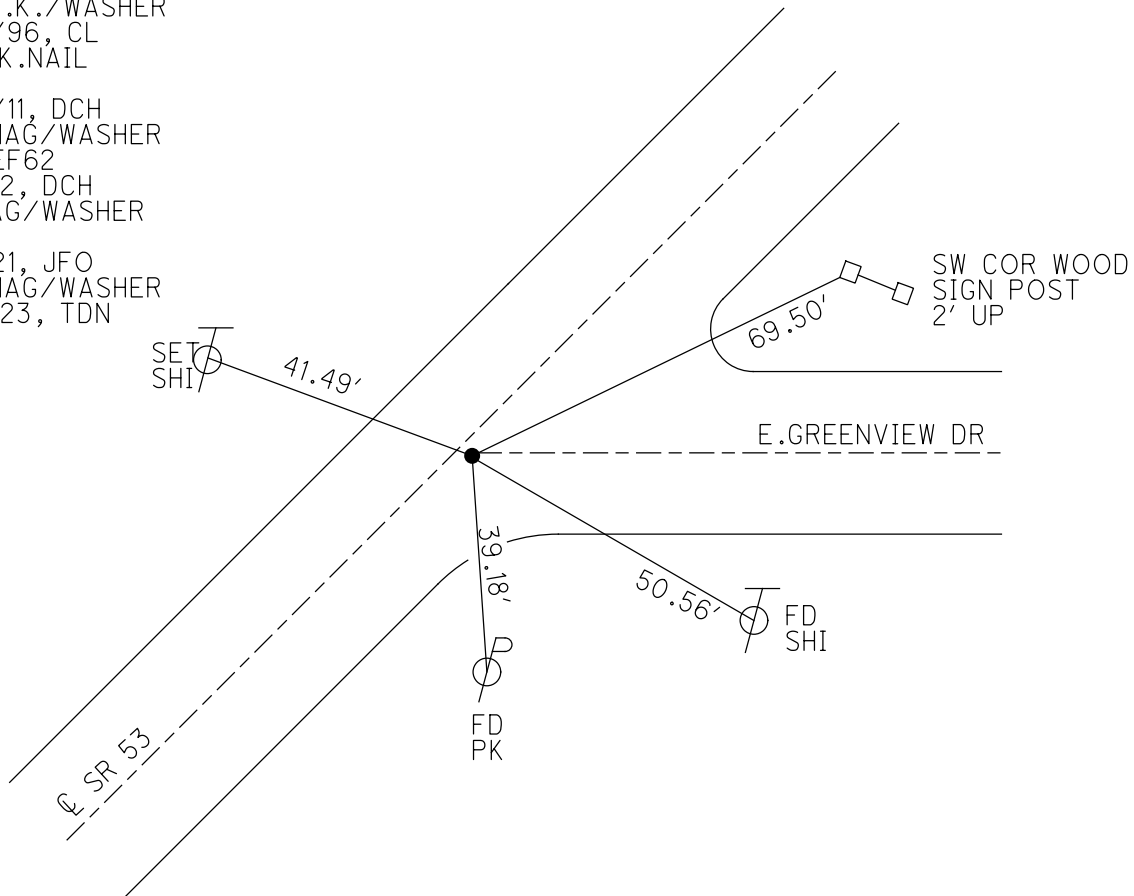
GEOID: NAVD88 2018

GRID: NORTHING: 689169.245

EASTING: 1877086.636



RECORD: P.I.
 STA. 752+87.9
 FD P.K./WASHER
 6/12/95
 SET P.K./WASHER
 5/23/96, CL
 FD P.K.NAIL
 REF62
 8/26/11, DCH
 SET MAG/WASHER
 NEWREF62
 8/6/12, DCH
 FD MAG/WASHER
 REF62
 3/4/21, JFO
 SET MAG/WASHER
 5/16/23, TDN



O.D.O.T. DISTRICT 2 SURVEY OFFICE (USE ONLY)

PERSONNEL _____ REFERENCE NO. 63 SHEET 21 OF 34

NOTES RHOADES DATE 8/24/22 ROUTE SR 53
 H.C. NIESE WEATHER SUNNY COUNTY OTTAWA
 R.C. AUBLE TEMP. 80° TOWNSHIP CATAWBA
 SECTION 4-28

DWG BY RHOADES PID 102905

CONNECTICUT WESTERN RESERVE

TYPE MONUMENT 1" IPIN

~~ON SURFACE~~ - BELOW 7"

OFFSET \odot PAVEMENT 42" ~~LF~~ : RT

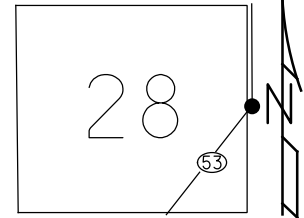
30.5' RT TO RT EDGE PAVEMENT

STATION: 837+97

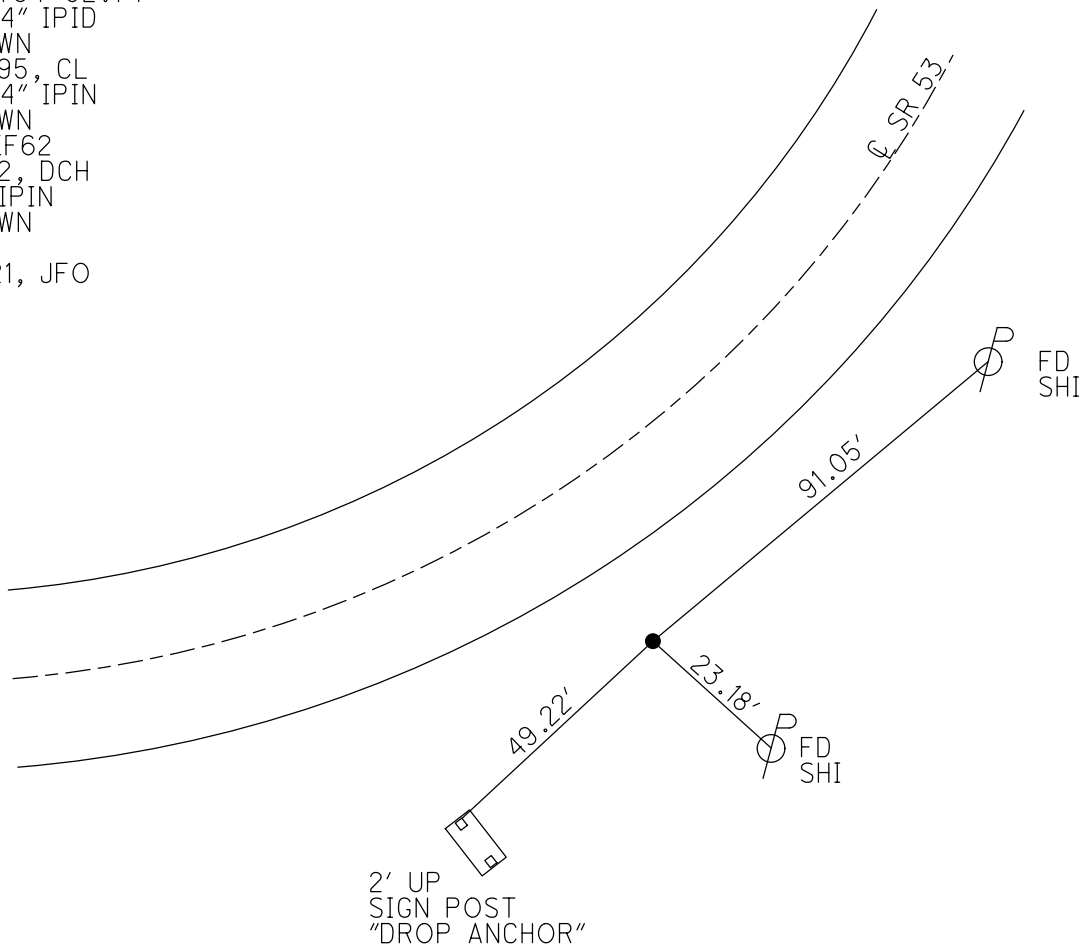
HORZ. DATUM: NAD83 2011 GEOID: NAVD88 2018

GRID: NORTHING: 690219.958 EASTING: 1877673.499

NOTE:
THIS MAP IS FOR ODOT PURPOSES ONLY.
TO INDEX REFERENCE TIES, AND DOES NOT
REPRESENT TRUE LAND SUBDIVISION.



RECORD: P.I.
 STA. 764+92.74
 FD 3/4" IPID
 2" DOWN
 6/12/95, CL
 FD 3/4" IPIN
 3" DOWN
 NEWREF62
 8/6/12, DCH
 FD 1" IPIN
 3" DOWN
 REF63
 3/8/21, JFO



O.D.O.T. DISTRICT 2 SURVEY OFFICE (USE ONLY)

PERSONNEL

REFERENCE NO. 64

SHEET 22 OF 34

NOTES RHOADES

DATE 8/24/22

ROUTE SR 53

H.C. NIESE

WEATHER SUNNY

COUNTY OTTAWA

R.C. AUBLE

TEMP. 80°

TOWNSHIP CATAWBA

SECTION 4-28

DWG BY RHOADES

PID 102905

CONNECTICUT WESTERN RESERVE

TYPE MONUMENT MAG/WASHER

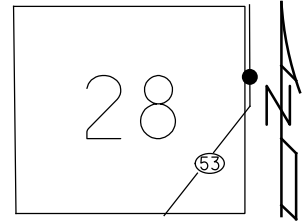
NOTE:
THIS MAP IS FOR ODOT PURPOSES ONLY
TO INDEX REFERENCE TIES, AND DOES NOT
REPRESENT TRUE LAND SUBDIVISION.

ON SURFACE - ~~BELOW~~ ON

OFFSET CL PAVEMENT 1.3' RT : RT

12.1' TO LT EDGE PAVEMENT

STATION: 856+13.63

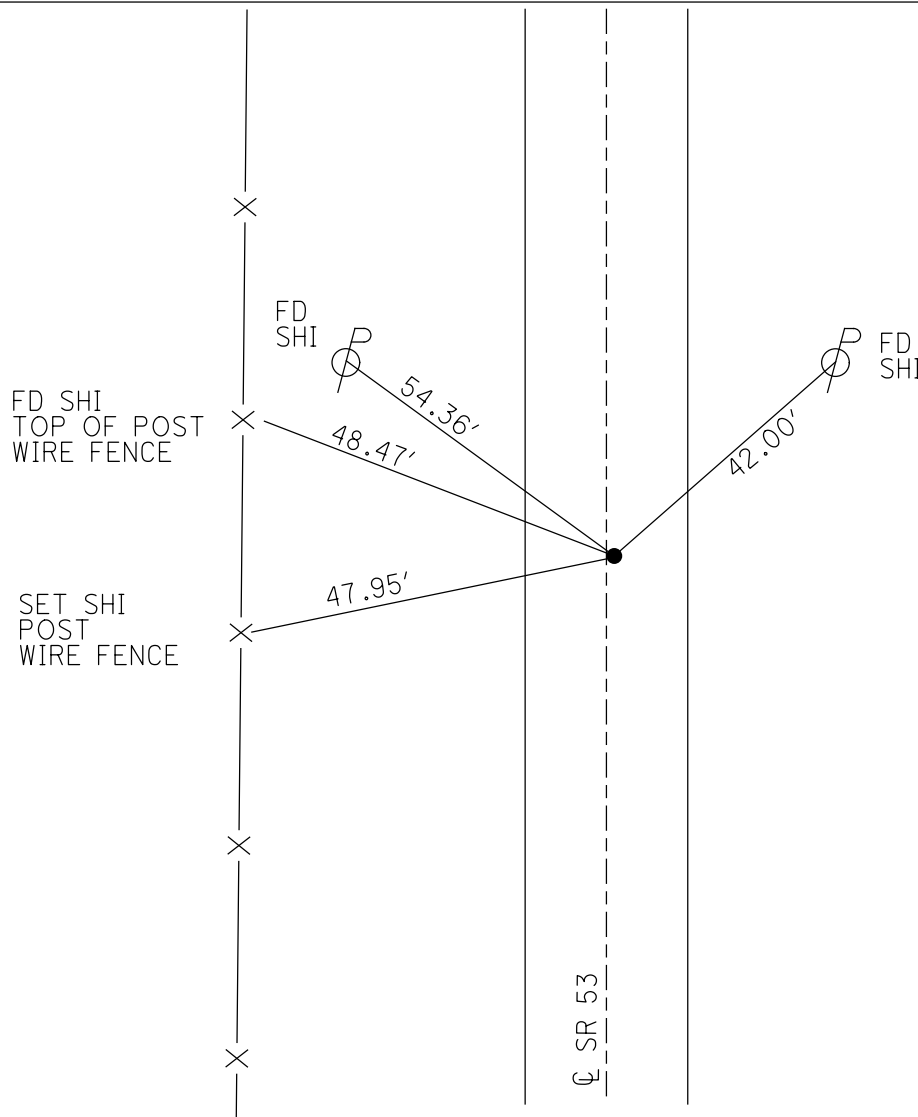


HORZ.DATUM: NAD83 2011

GEOID: NAVD88 2018

GRID: NORTHING: 692042.576

EASTING: 1877637.648



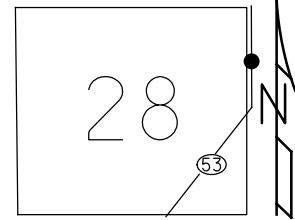
RECORD: P.I.
STA.783+00.03
FD LG.R.R.SPIKE
1 1/2" DOWN
6/12/95
SET P.K./WASHER
5/23/96, CL
FD R.R.SPIKE
3" DOWN
REF64
8/26/11, DCH
SET MAG/WASHER
NEWREF64
8/6/12, DCH
FD MAG NAIL
REF64
3/8/21, JFO
SET MAG/WASHER
5/16/23, TDN

O.D.O.T. DISTRICT 2 SURVEY OFFICE (USE ONLY)

PERSONNEL _____ REFERENCE NO. 65 SHEET 23 OF 34
 NOTES RHOADES DATE 8/24/22 ROUTE SR 53
 H.C. NIESE WEATHER SUNNY COUNTY OTTAWA
 R.C. AUBLE TEMP. 80° TOWNSHIP CATAWBA
 DWG BY RHOADES PID 102905 SECTION 4-28
 CONNECTICUT WESTERN RESERVE

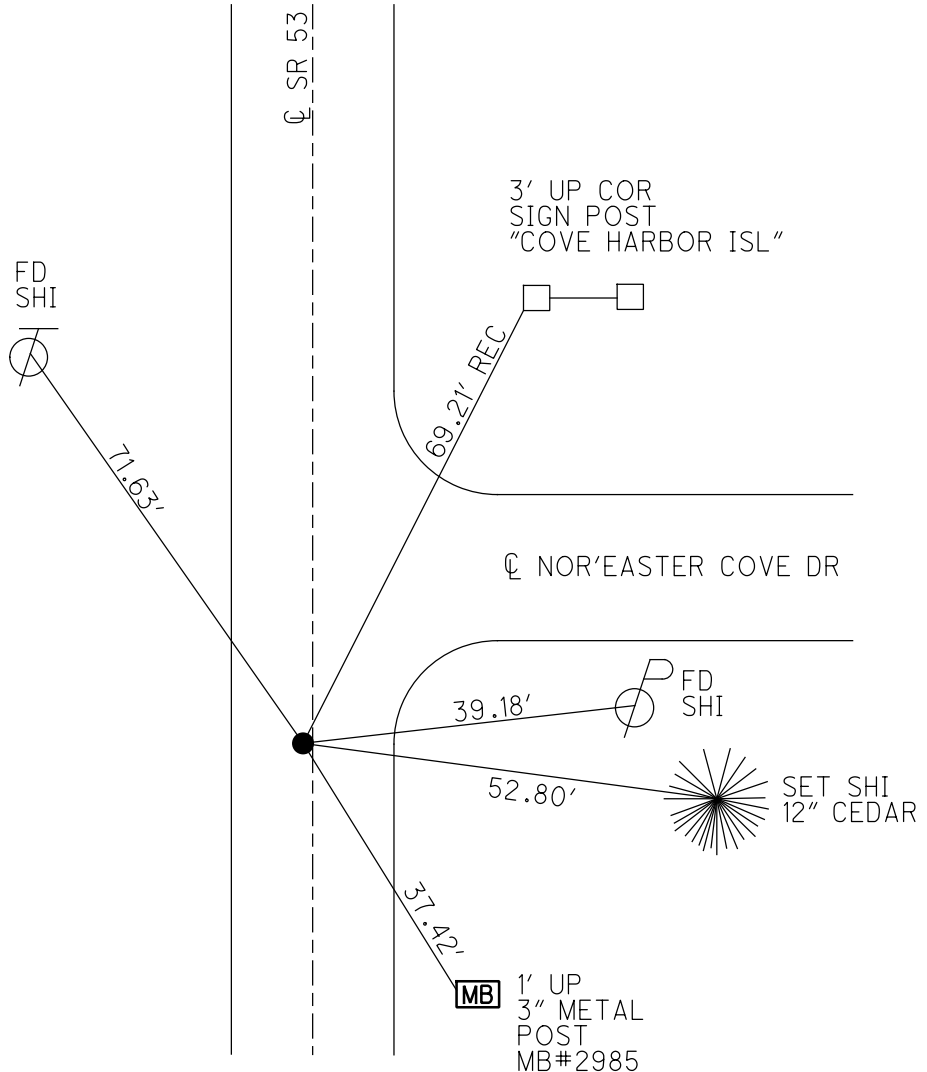
TYPE MONUMENT MAG/WASHER
 ON SURFACE - ~~BELOW~~ ON
 OFFSET ☉ PAVEMENT 1.2' LT : ~~RT~~
11.0' TO LT EDGE PAVEMENT
 STATION: 864+46.67

NOTE:
THIS MAP IS FOR ODOT PURPOSES ONLY
TO INDEX REFERENCE TIES, AND DOES NOT
REPRESENT TRUE LAND SUBDIVISION.



HORZ. DATUM: NAD83 2011 GEOID: NAVD88 2018
 GRID: NORTHING: 692875.159 EASTING: 1877610.186

RECORD: P.I.
 STA. 791+33.55
 FD P.K./WASHER
 6/12/95
 SET P.K./WASHER
 5/22/96, CL
 FD R.R.SPIKE
 3" DOWN
 REF65
 8/26/11, DCH
 SET MAG/WASHER
 NEWREF65
 8/6/12, DCH
 FD MAG/WASHER
 REF65
 3/8/21, JFO
 SET MAG/WASHER
 5/16/23, TDN



O.D.O.T. DISTRICT 2 SURVEY OFFICE (USE ONLY)

PERSONNEL

REFERENCE NO. 66

SHEET 24 OF 34

NOTES RHOADES

DATE 8/24/22

ROUTE SR 53

H.C. NIESE

WEATHER SUNNY

COUNTY OTTAWA

R.C. AUBLE

TEMP. 80°

TOWNSHIP CATAWBA

SECTION 4-28

DWG BY RHOADES

PID 102905

CONNECTICUT WESTERN RESERVE

TYPE MONUMENT MAG/WASHER

ON SURFACE - ~~BELOW~~ ON

OFFSET \varnothing PAVEMENT ON LT : RT

- TO - EDGE PAVEMENT

STATION: 879+22.27

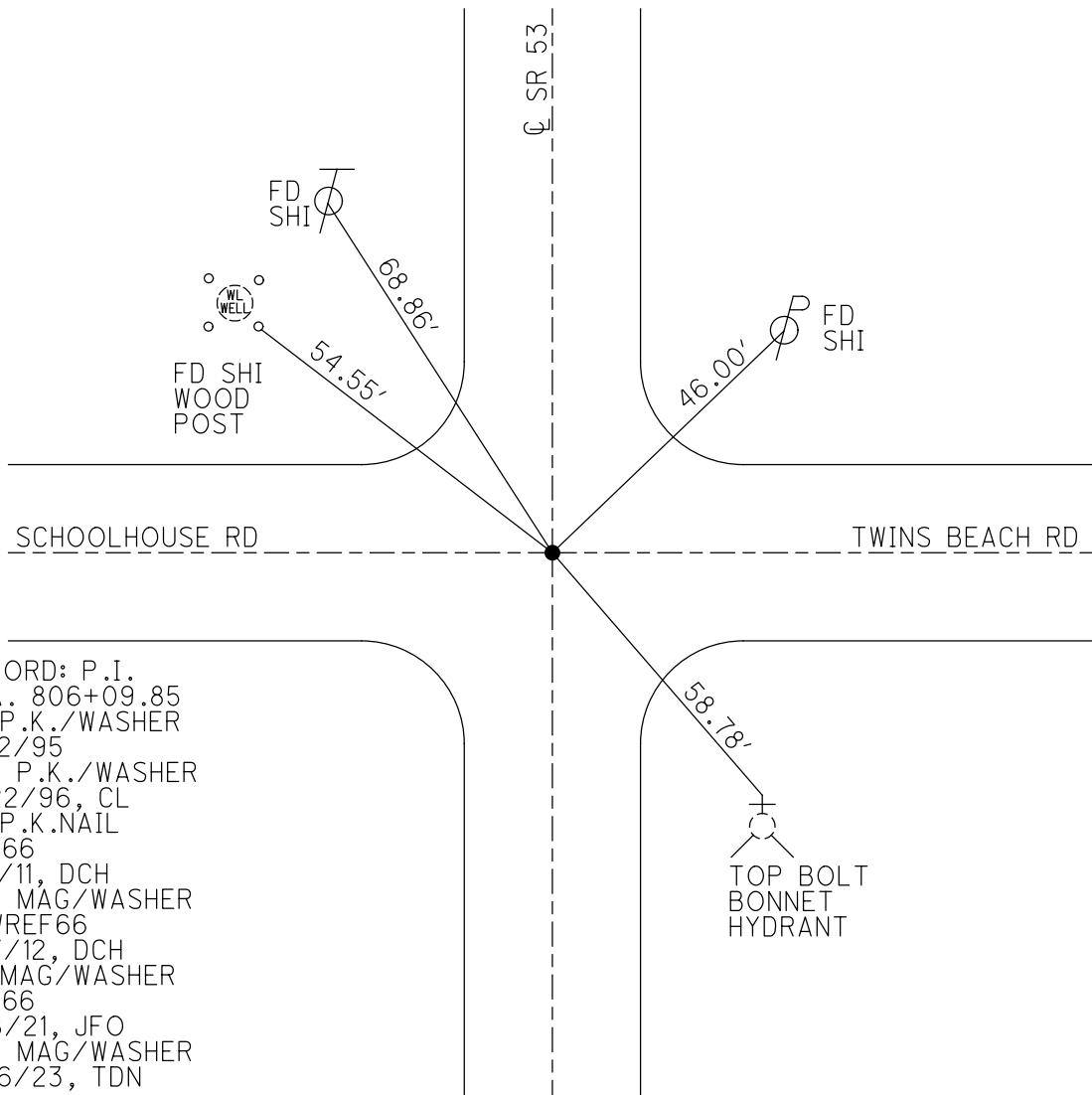
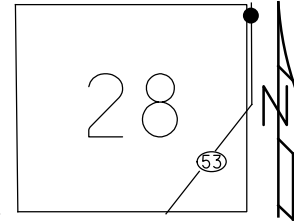
HORZ.DATUM: NAD83 2011

GEOID: NAVD88 2018

GRID: NORTHING: 694350.447

EASTING: 1877579.628

NOTE:
THIS MAP IS FOR ODOT PURPOSES ONLY
TO INDEX REFERENCE TIES, AND DOES NOT
REPRESENT TRUE LAND SUBDIVISION.



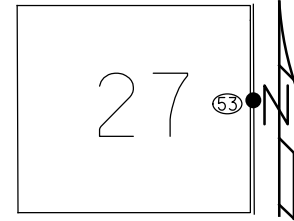
RECORD: P.I.
 STA. 806+09.85
 FD P.K./WASHER
 6/12/95
 SET P.K./WASHER
 5/22/96, CL
 FD P.K.NAIL
 REF66
 9/1/11, DCH
 SET MAG/WASHER
 NEWREF66
 8/7/12, DCH
 FD MAG/WASHER
 REF66
 3/8/21, JFO
 SET MAG/WASHER
 5/16/23, TDN

O.D.O.T. DISTRICT 2 SURVEY OFFICE (USE ONLY)

PERSONNEL _____ REFERENCE NO. 67 SHEET 25 OF 34
 NOTES AUBLE DATE 8/26/22 ROUTE SR 53
 H.C. NIESE WEATHER CLOUDY COUNTY OTTAWA
 R.C. RHOADES TEMP. 72° TOWNSHIP CATAWBA
 SECTION 4-27
 DWG BY RHOADES PID 102905 CONNECTICUT WESTERN RESERVE

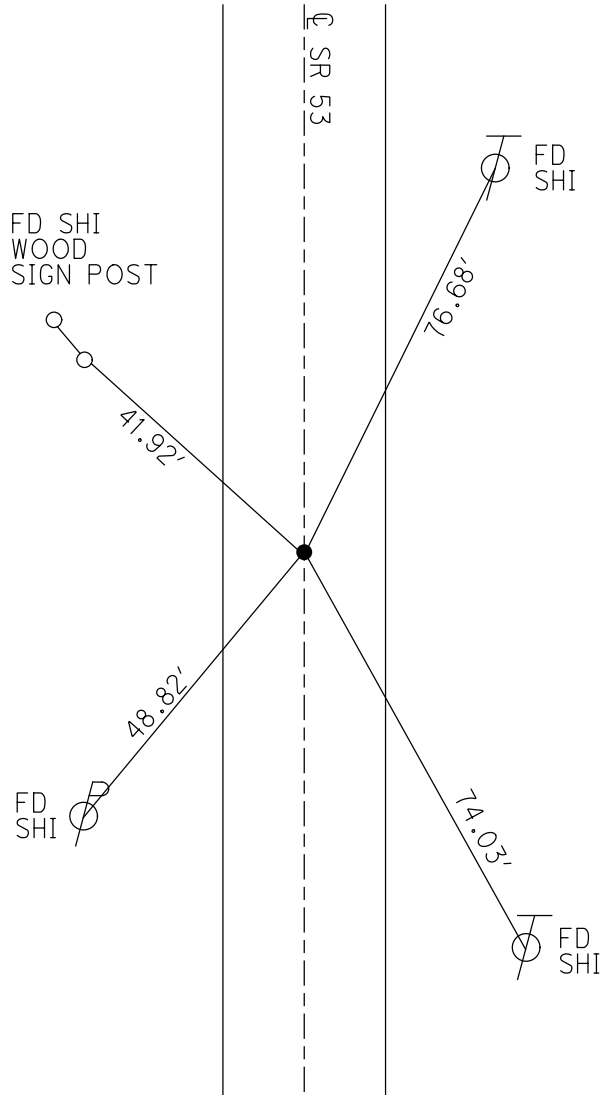
TYPE MONUMENT MAG/WASHER
 ON SURFACE - ~~BELOW~~ ON
 OFFSET CL PAVEMENT ON LT : RT
12.1' TO RT EDGE PAVEMENT
 STATION: 904+32.68

NOTE:
 THIS MAP IS FOR ODOT PURPOSES ONLY.
 TO INDEX REFERENCE TIES, AND DOES NOT
 REPRESENT TRUE LAND SUBDIVISION.



HORZ. DATUM: NAD83 2011 GEOID: NAVD88 2018
 GRID: NORTHING: 696860.366 EASTING: 1877529.866

RECORD: P.I.
 STA. 831+21.35
 FD P.K./WASHER
 6/14/95
 SET P.K./WASHER
 5/22/96, CL
 FD P.K.NAIL
 REF67
 8/26/11, DCH
 SET MAG/WASHER
 NEWREF67
 8/7/12, DCH
 FD MAG/WASHER
 REF67
 3/8/21, JFO
 SET MAG/WASHER
 5/16/23, TDN

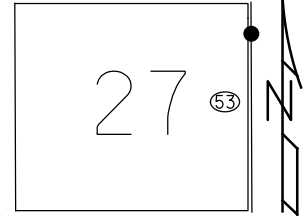


O.D.O.T. DISTRICT 2 SURVEY OFFICE (USE ONLY)

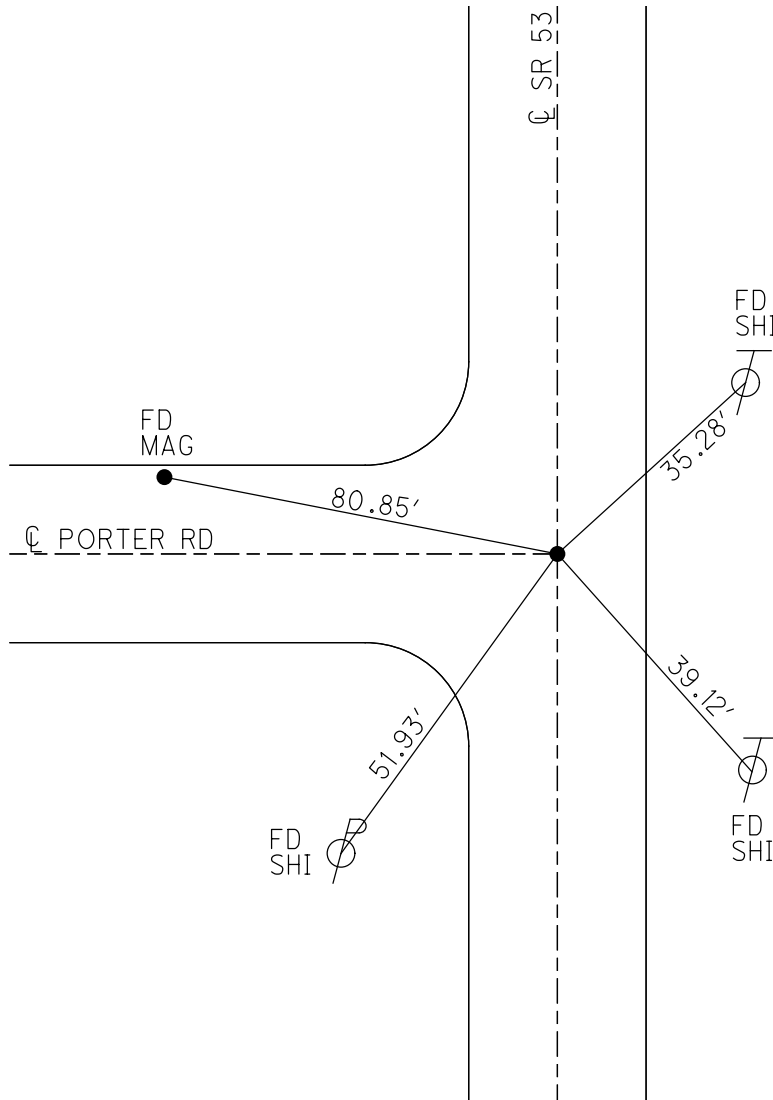
PERSONNEL _____ REFERENCE NO. 68 SHEET 26 OF 34
 NOTES AUBLE DATE 8/26/22 ROUTE SR 53
 H.C. NIESE WEATHER CLOUDY COUNTY OTTAWA
 R.C. RHOADES TEMP. 72° TOWNSHIP CATAWBA
 DWG BY RHOADES PID 102905 SECTION 4-27
 CONNECTICUT WESTERN RESERVE

TYPE MONUMENT MAG/WASHER
 ON SURFACE - ~~BELOW~~ ON
 OFFSET CL PAVEMENT ON LT : RT
12' TO RT EDGE PAVEMENT
 STATION: 918+57.36

NOTE:
THIS MAP IS FOR ODOT PURPOSES ONLY
TO INDEX REFERENCE TIES, AND DOES NOT
REPRESENT TRUE LAND SUBDIVISION.



HORIZ.DATUM: NAD83 2011 GEOID: NAVD88 2018
 GRID: NORTHING: 698284.820 EASTING: 1877504.586



RECORD: P.I.
 STA. 835+46.35
 FD P.K.SHANK
 6/14/95
 SET P.K./WASHER
 5/22/96, CL
 FD P.K.SHANK
 1 1/2" DOWN
 FD R.R.SPIKE
 3" DOWN
 REF68
 9/1/11, DCH
 NEWREF68
 8/7/12, DCH
 FD LG.R.R.SPIKE
 1 1/2" DOWN
 REF68
 3/8/21, JFO
 SET MAG/WASHER
 5/16/23, TDN

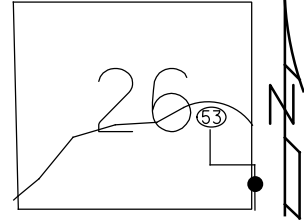
O.D.O.T. DISTRICT 2 SURVEY OFFICE (USE ONLY)

PERSONNEL _____ REFERENCE NO. 69 SHEET 27 OF 34
 NOTES AUBLE DATE 8/26/22 ROUTE SR 53
 H.C. NIESE WEATHER CLOUDY COUNTY OTTAWA
 R.C. RHOADES TEMP. 72° TOWNSHIP CATAWBA
 DWG BY RHOADES PID 102905 SECTION 4-26
 CONNECTICUT WESTERN RESERVE

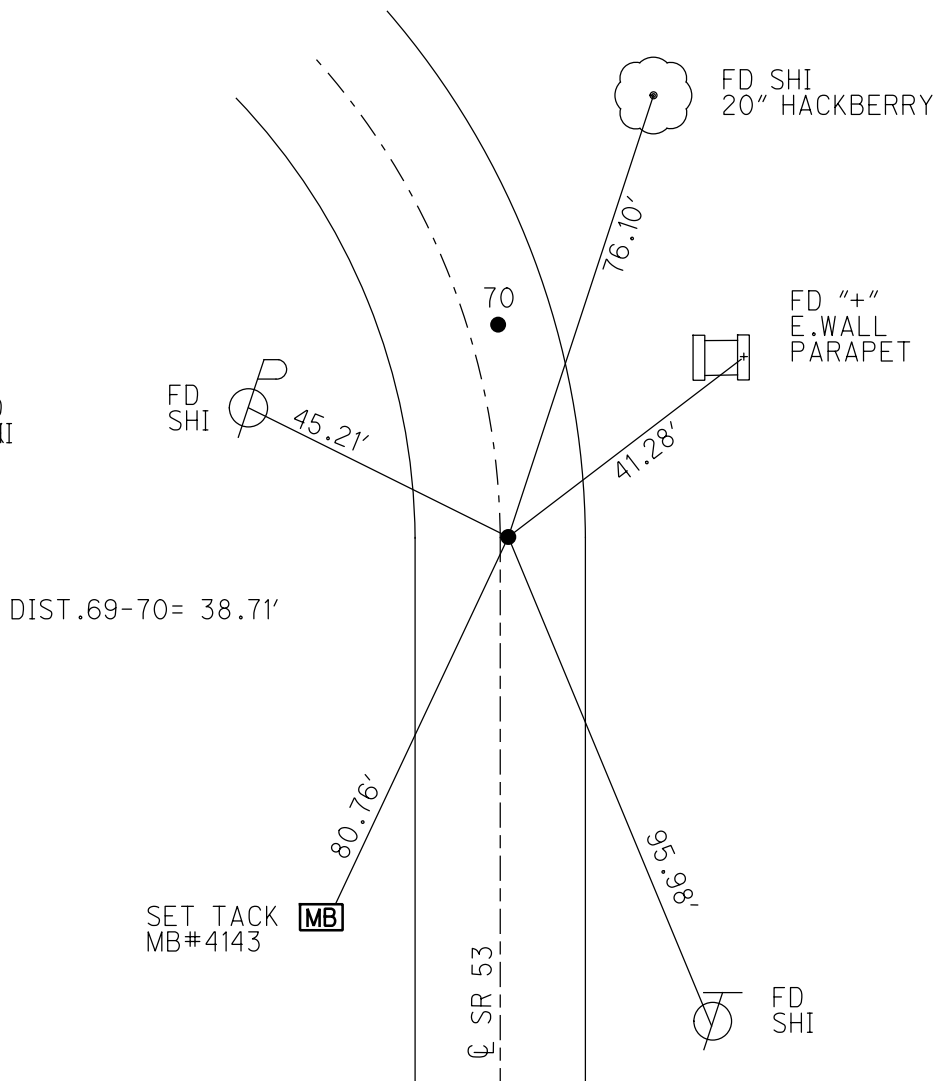
TYPE MONUMENT R.R.SPIKE
 ON SURFACE - ~~BELOW~~ ON _____
 OFFSET 0.5' ~~LT~~ : RT
11.5' TO RT EDGE PAVEMENT
 STATION: 925+71.65

HORIZ.DATUM: NAD83 2011 GEOID: NAVD88 2018
 GRID: NORTHING: 698999.140 EASTING: 1877486.775

NOTE:
THIS MAP IS FOR ODOT PURPOSES ONLY
TO INDEX REFERENCE TIES, AND DOES NOT
REPRESENT TRUE LAND SUBDIVISION.



RECORD: P.C.
 STA. 852+61.25
 FD P.K./WASHER
 6/14/95
 SET P.K./WASHER
 5/22/96, CL
 FD P.K.NAIL
 REF69
 9/1/11, DCH
 SET MAG/WASHER
 NEWREF69
 8/7/12, DCH
 FD MAG/WASHER
 REF69
 3/8/21, JFO
 SET R.R.SPIKE FD
 ABOVE MAG SHASIKI
 5/16/23, TDN



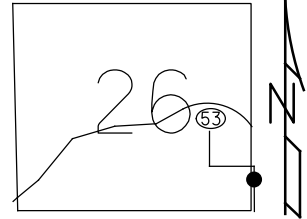
O.D.O.T. DISTRICT 2 SURVEY OFFICE (USE ONLY)

PERSONNEL _____ REFERENCE NO. 70 SHEET 28 OF 34
 NOTES AUBLE DATE 8/26/22 ROUTE SR 53
 H.C. NIESE WEATHER CLOUDY COUNTY OTTAWA
 R.C. RHOADES TEMP. 72° TOWNSHIP CATAWBA
 DWG BY RHOADES PID 102905 SECTION 4-26
 CONNECTICUT WESTERN RESERVE

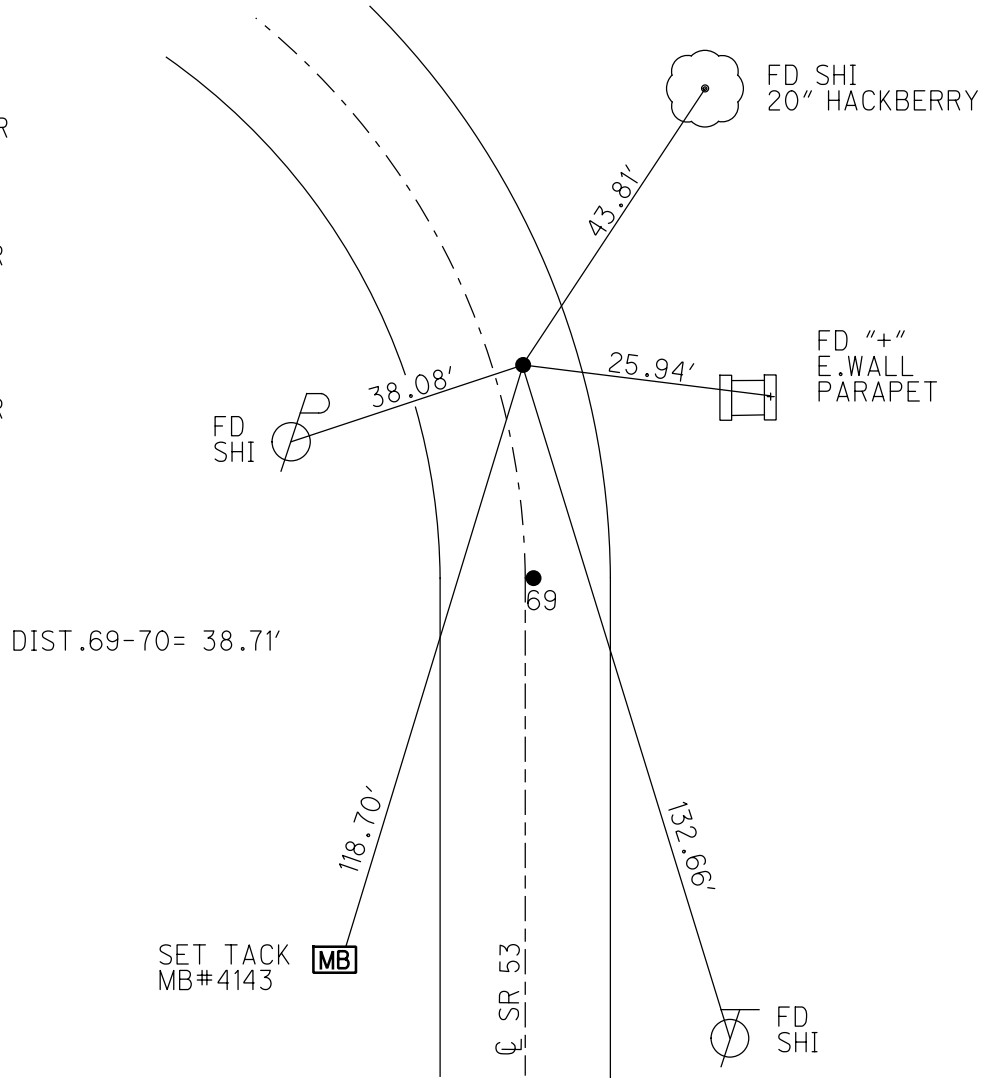
TYPE MONUMENT MAG/WASHER
 ON SURFACE - ~~BELOW~~ ON
 OFFSET Q PAVEMENT 5.2' ~~±~~ : RT
7.7' TO RT EDGE PAVEMENT
 STATION: 926+10.78

HORZ. DATUM: NAD83 2011 GEOID: NAVD88 2018
 GRID: NORTHING: 699037.815 EASTING: 1877485.828

NOTE:
THIS MAP IS FOR ODOT PURPOSES ONLY.
TO INDEX REFERENCE TIES, AND DOES NOT
REPRESENT TRUE LAND SUBDIVISION.



RECORD: P.I.
 STA. 583+00.00
 FD P.K./WASHER
 6/14/95
 SET P.K./WASHER
 5/22/96, CL
 FD P.K.NAIL
 REF70
 9/1/11, DCH
 SET MAG/WASHER
 NEWREF70
 8/7/12, DCH
 FD MAG/WASHER
 REF70
 3/8/21, JFO
 SET MAG/WASHER
 5/16/23, TDN



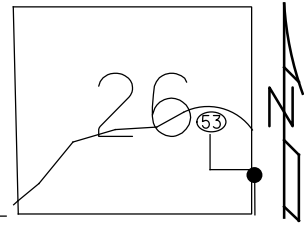
O.D.O.T. DISTRICT 2 SURVEY OFFICE (USE ONLY)

PERSONNEL _____ REFERENCE NO. 70 A SHEET 29 OF 34
 NOTES AUBLE DATE 8/26/22 ROUTE SR 53
 H.C. NIESE WEATHER CLOUDY COUNTY OTTAWA
 R.C. RHOADES TEMP. 72° TOWNSHIP CATAWBA
 DWG BY RHOADES PID 102905 SECTION 4-26
 CONNECTICUT WESTERN RESERVE

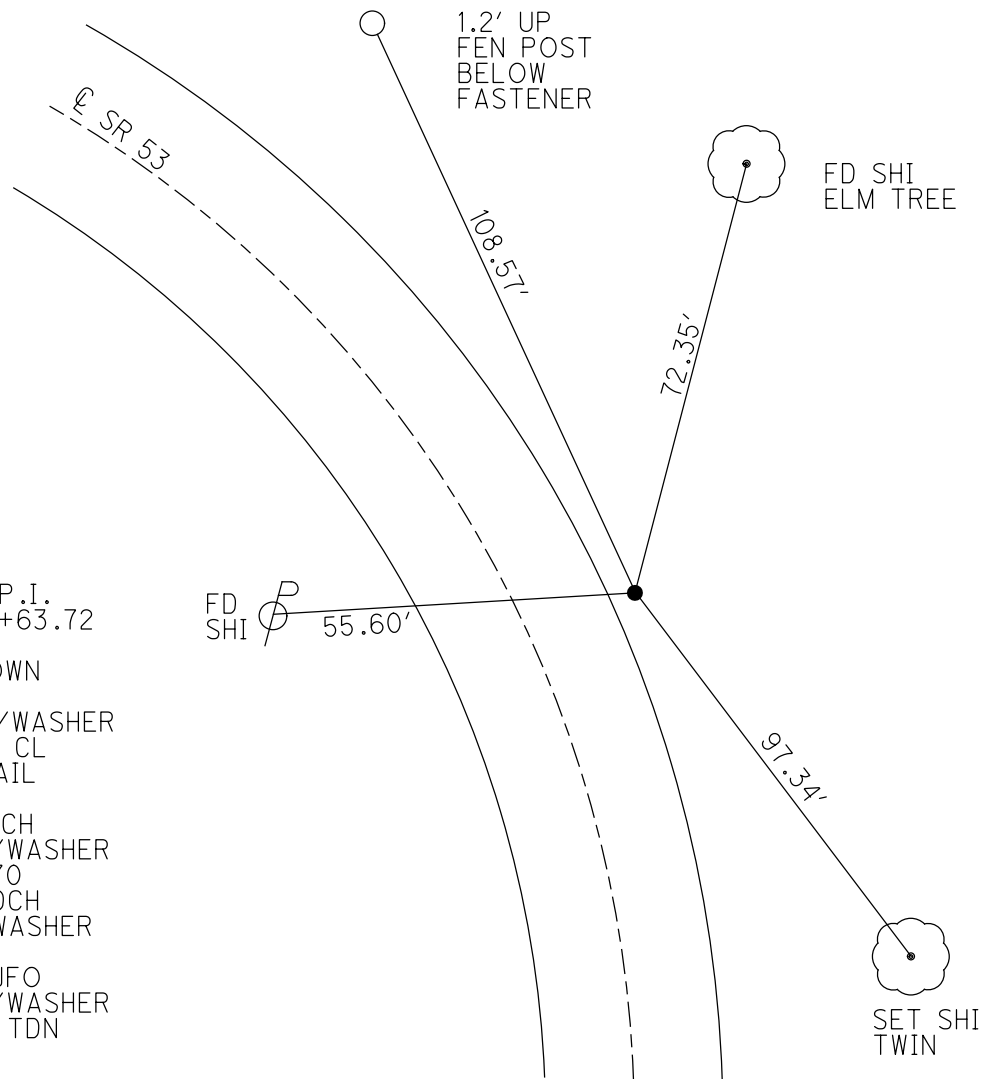
TYPE MONUMENT MAG/WASHER
 ON SURFACE - ~~BELOW~~ ON
 OFFSET Q PAVEMENT 14.6' ~~±~~ : RT
1.5' TO RT EDGE PAVEMENT
 STATION: 927+71.1

HORZ.DATUM: NAD83 2011 GEOID: NAVD88 2018
 GRID: NORTHING: 699186.598 EASTING: 1877417.720

NOTE:
 THIS MAP IS FOR ODOT PURPOSES ONLY
 TO INDEX REFERENCE TIES, AND DOES NOT
 REPRESENT TRUE LAND SUBDIVISION.



RECORD: P.I.
 STA. 854+63.72
 FD IPIN
 2 1/2" DOWN
 6/12/95
 SET P.K./WASHER
 5/22/96, CL
 FD P.K.NAIL
 REFA70
 9/6/11, DCH
 SET MAG/WASHER
 NEWREFA70
 8/7/12, DCH
 FD MAG/WASHER
 REFA70
 3/8/21, JFO
 SET MAG/WASHER
 5/16/23, TDN



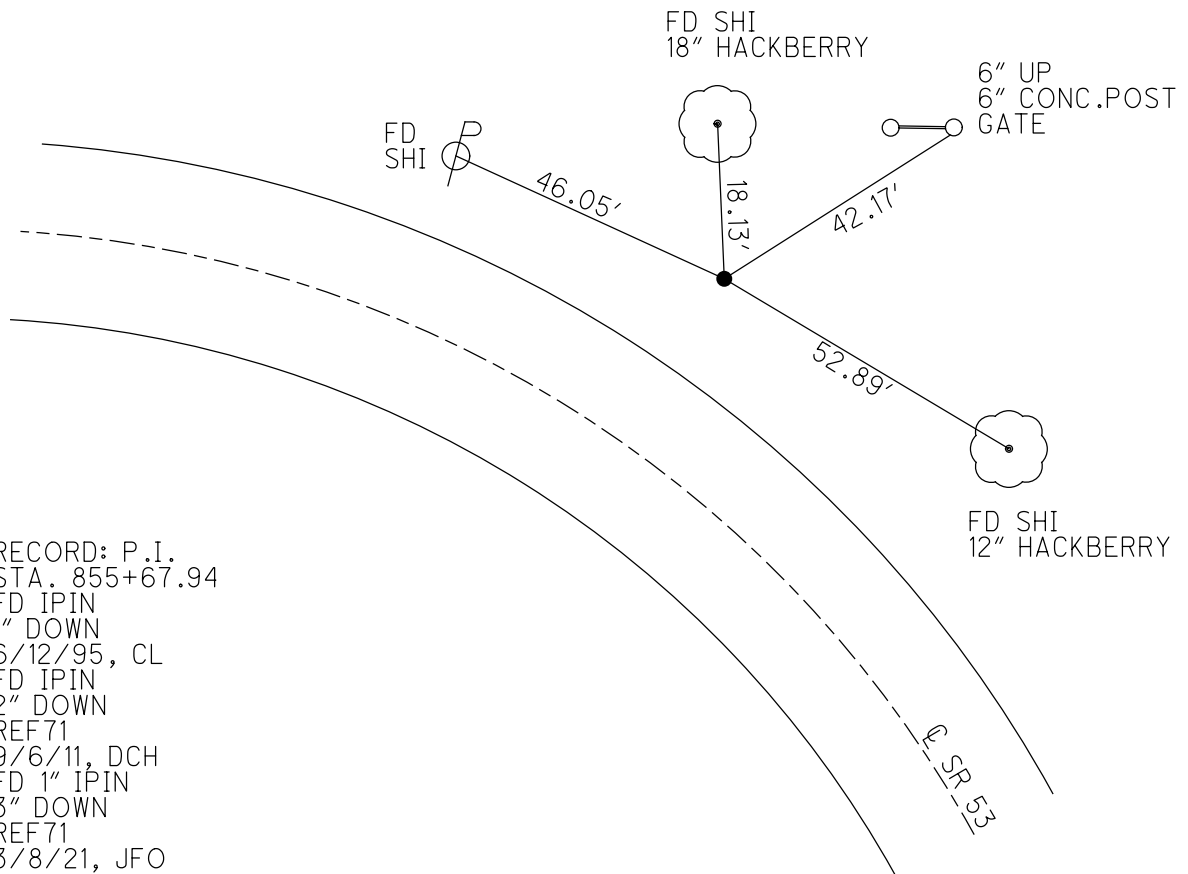
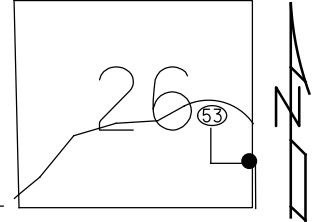
O.D.O.T. DISTRICT 2 SURVEY OFFICE (USE ONLY)

PERSONNEL _____ REFERENCE NO. 71 SHEET 30 OF 34
 NOTES O'DONNELL DATE 3/8/21 ROUTE SR 53
 H.C. O'DONNELL WEATHER WINDY COUNTY OTTAWA
 R.C. NIESE TEMP. 72° TOWNSHIP CATAWBA
 DWG BY RHOADES PID 102905 SECTION 4-26
 CONNECTICUT WESTERN RESERVE

TYPE MONUMENT 1' IPIN
~~ON SURFACE~~ - BELOW 3"
 OFFSET \odot PAVEMENT 26' \pm : RT
13.6' RT TO RT EDGE PAVEMENT
 STATION: 928+66.3

HORIZ.DATUM: NAD83 2011 GEOID: NAVD88 2018
 GRID: NORTHING: 699252.471 EASTING: 1877336.938

NOTE:
THIS MAP IS FOR ODOT PURPOSES ONLY
TO INDEX REFERENCE TIES, AND DOES NOT
REPRESENT TRUE LAND SUBDIVISION.



RECORD: P.I.
 STA. 855+67.94
 FD IPIN
 1" DOWN
 6/12/95, CL
 FD IPIN
 2" DOWN
 REF71
 9/6/11, DCH
 FD 1" IPIN
 3" DOWN
 REF71
 3/8/21, JFO

O.D.O.T. DISTRICT 2 SURVEY OFFICE (USE ONLY)

PERSONNEL

REFERENCE NO. 72

SHEET 31 OF 34

NOTES AUBLE DATE 8/26/22

H.C. NIESE WEATHER CLOUDY

R.C. RHOADES TEMP. 72°

ROUTE SR 53

COUNTY OTTAWA

TOWNSHIP CATAWBA

SECTION 4-26

DWG BY RHOADES PID 102905

CONNECTICUT WESTERN RESERVE

TYPE MONUMENT MAG/WASHER

ON SURFACE - ~~BELOW~~ ON

OFFSET Q PAVEMENT 2.4' RT : RT

12.2' TO RT EDGE PAVEMENT

STATION: 929+77.3

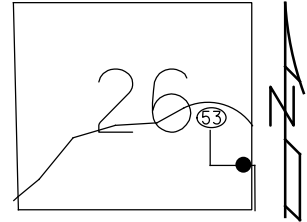
HORZ.DATUM: NAD83 2011

GEOID: NAVD88 2018

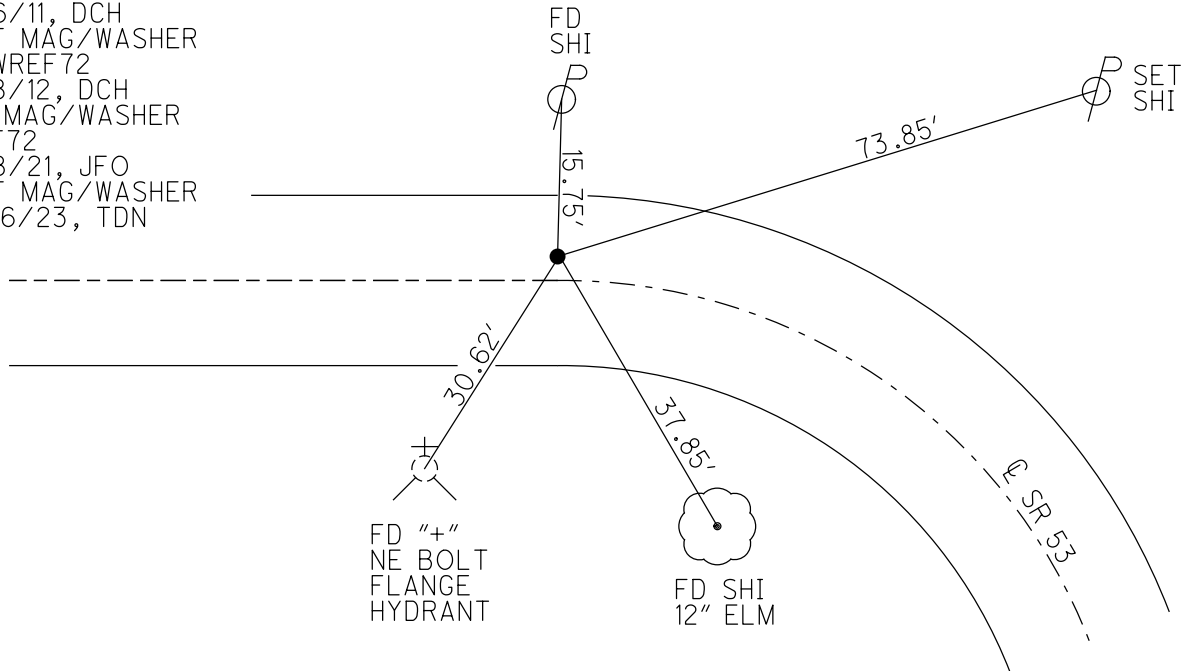
GRID: NORTHING: 699246.939

EASTING: 1877220.506

NOTE:
THIS MAP IS FOR ODOT PURPOSES ONLY
TO INDEX REFERENCE TIES, AND DOES NOT
REPRESENT TRUE LAND SUBDIVISION.



RECORD: P.I.
STA. 856+84.53
FD R.R.SPIKE
1" DOWN
6/12/95
SET P.K./WASHER
5/22/96, TMR
FD P.K.NAIL
REF72
9/6/11, DCH
SET MAG/WASHER
NEWREF72
8/8/12, DCH
FD MAG/WASHER
REF72
3/8/21, JFO
SET MAG/WASHER
5/16/23, TDN

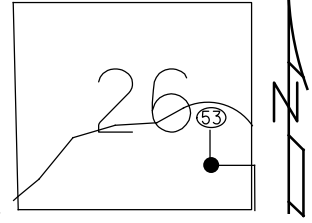


O.D.O.T. DISTRICT 2 SURVEY OFFICE (USE ONLY)

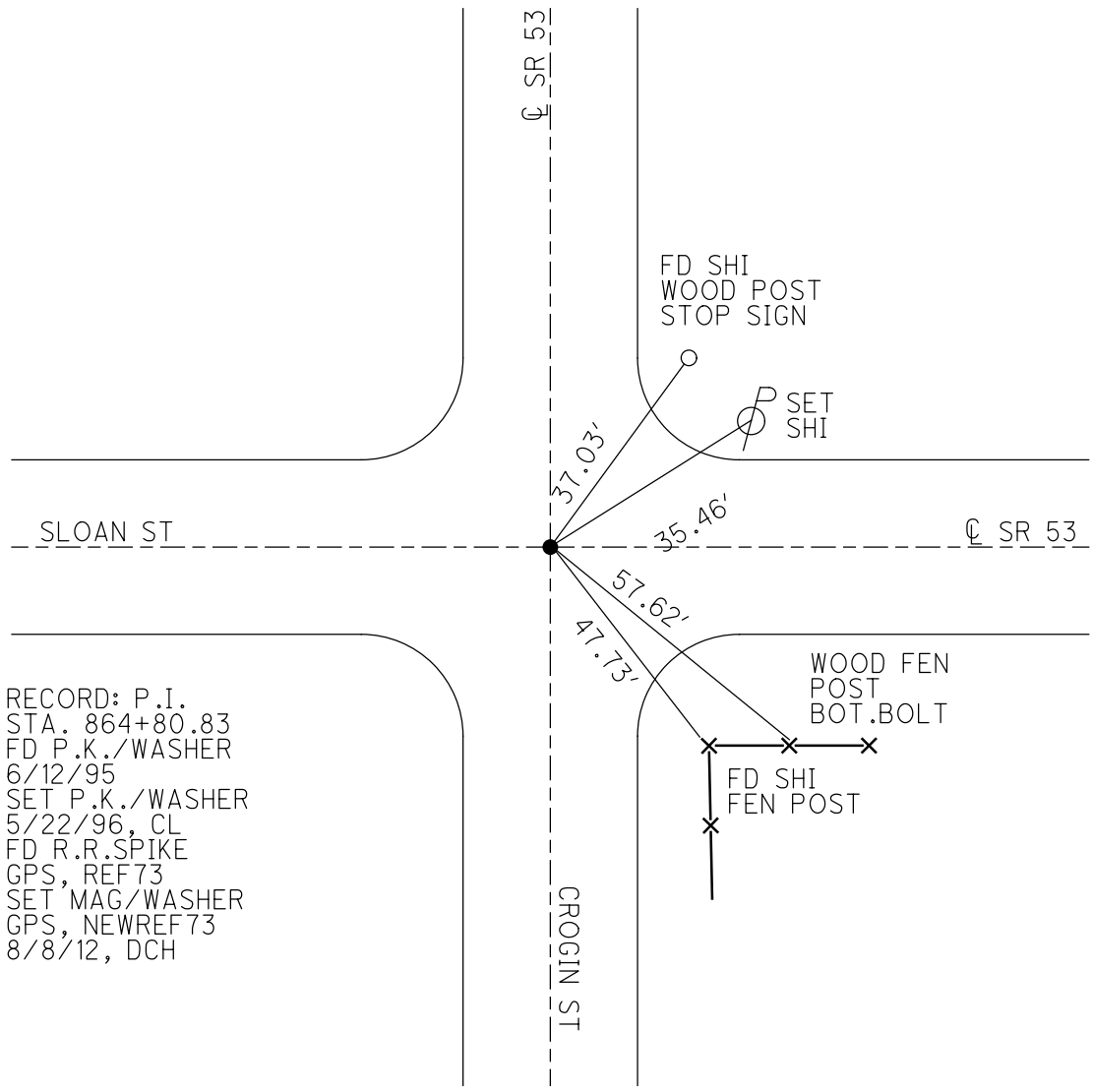
PERSONNEL _____ REFERENCE NO. 73 SHEET 32 OF 34
 NOTES AUBLE DATE 8/26/22 ROUTE SR 53
 H.C. NIESE WEATHER CLOUDY COUNTY OTTAWA
 R.C. RHOADES TEMP. 72° TOWNSHIP CATAWBA
 SECTION 4-26
 DWG BY RHOADES PID 102905 CONNECTICUT WESTERN RESERVE

TYPE MONUMENT MAG/WASHER
 ON SURFACE - ~~BELOW~~ ON
 OFFSET ☐ PAVEMENT ON LT : ~~RT~~
- TO - EDGE PAVEMENT
 STATION: 735+91.56

NOTE:
THIS MAP IS FOR ODOT PURPOSES ONLY.
TO INDEX REFERENCE TIES, AND DOES NOT
REPRESENT TRUE LAND SUBDIVISION.



HORZ. DATUM: NAD83 2011 GEOID: NAVD88 2018
 GRID: NORTHING: 699209.761 EASTING: 1876425.460



RECORD: P.I.
 STA. 864+80.83
 FD P.K./WASHER
 6/12/95
 SET P.K./WASHER
 5/22/96, CL
 FD R.R. SPIKE
 GPS, REF 73
 SET MAG/WASHER
 GPS, NEWREF 73
 8/8/12, DCH

O.D.O.T. DISTRICT 2 SURVEY OFFICE (USE ONLY)

PERSONNEL

REFERENCE NO. 74

SHEET 33 OF 34

NOTES AUBLE DATE 8/26/22
 H.C. NIESE WEATHER CLOUDY
 R.C. RHOADES TEMP. 72°

ROUTE SR 53
 COUNTY OTTAWA
 TOWNSHIP CATAWBA
 SECTION 4-26

DWG BY RHOADES PID 102905

CONNECTICUT WESTERN RESERVE

TYPE MONUMENT MONBOX W/1" IPIN

ON SURFACE - ~~BELOW~~ ON

OFFSET Q PAVEMENT 15' ~~RT~~ : RT

2.6' RT TO RT EDGE PAVEMENT

STATION: 942+45.83

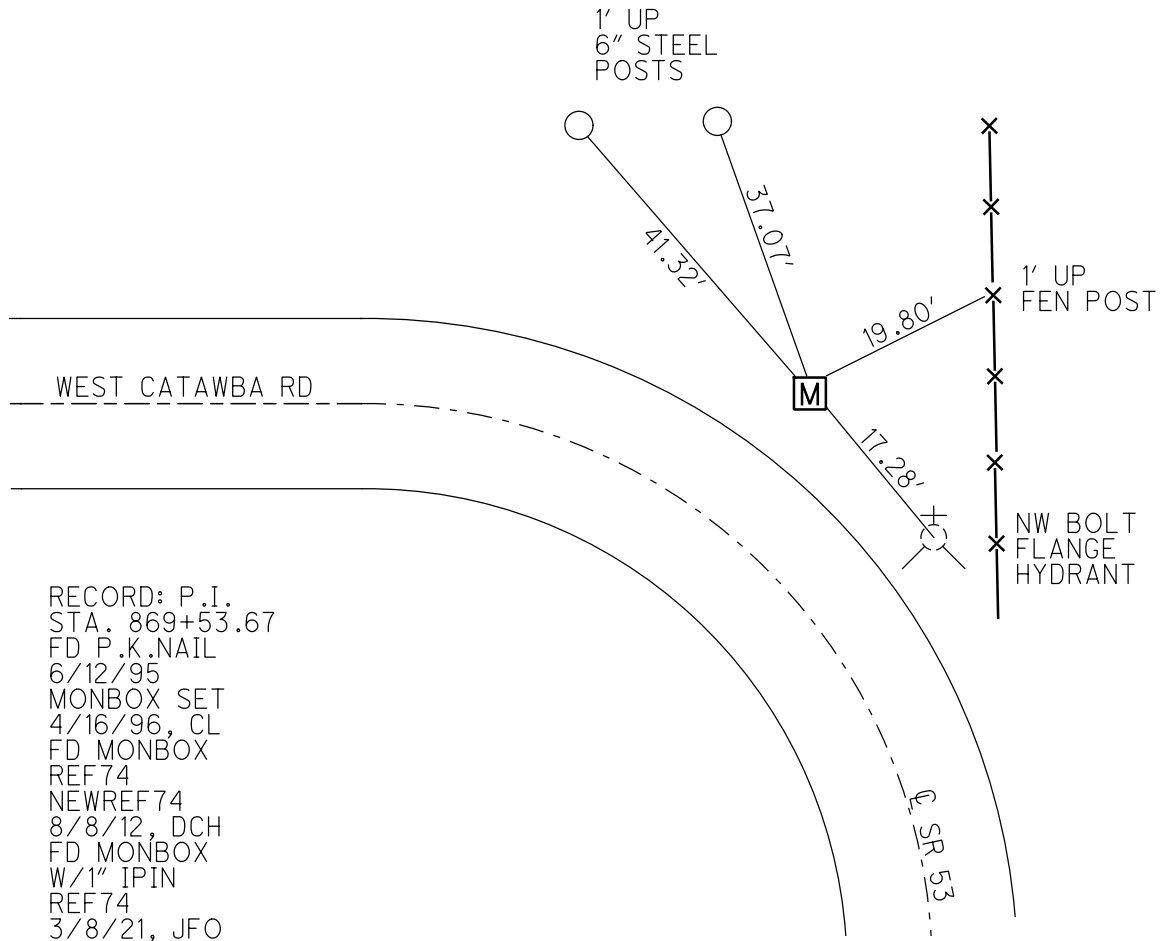
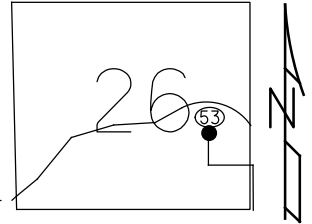
HORIZ.DATUM: NAD83 2011

GEOID: NAVD88 2018

GRID: NORTHING: 699682.147

EASTING: 1876404.986

NOTE:
 THIS MAP IS FOR ODOT PURPOSES ONLY.
 TO INDEX REFERENCE TIES, AND DOES NOT
 REPRESENT TRUE LAND SUBDIVISION.



RECORD: P.I.
 STA. 869+53.67
 FD P.K.NAIL
 6/12/95
 MONBOX SET
 4/16/96, CL
 FD MONBOX
 REF74
 NEWREF74
 8/8/12, DCH
 FD MONBOX
 W/1" IPIN
 REF74
 3/8/21, JFO

O.D.O.T. DISTRICT 2 SURVEY OFFICE (USE ONLY)

PERSONNEL

REFERENCE NO. 75

SHEET 34 OF 34

NOTES AUBLE DATE 8/26/22
H.C. NIESE WEATHER CLOUDY
R.C. RHOADES TEMP. 72°

ROUTE SR 53
COUNTY OTTAWA
TOWNSHIP CATAWBA
SECTION 4-26

DWG BY RHOADES PID 102905

CONNECTICUT WESTERN RESERVE

TYPE MONUMENT MONBOX W/1" IPIN

ON SURFACE - ~~BELOW~~ ON

OFFSET ☉ PAVEMENT 1.5' ~~±~~ : RT

- TO - EDGE PAVEMENT

STATION: 947+05.09

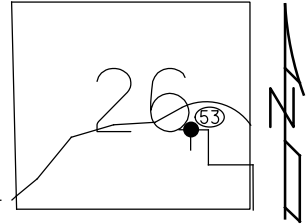
HORZ.DATUM: NAD83 2011

GEOID: NAVD88 2018

GRID: NORTHING: 699660.345

EASTING: 1875918.796

NOTE:
THIS MAP IS FOR ODOT PURPOSES ONLY
TO INDEX REFERENCE TIES, AND DOES NOT
REPRESENT TRUE LAND SUBDIVISION.



RECORD: P.O.T.
STA.947+05.09
FD MONBOX W/1" IPIN
REF75
8/26/22, TDN

