

O.D.O.T. DISTRICT 2 SURVEY OFFICE (USE ONLY)

PERSONNEL _____ REFERENCE NO. 8 SHEET 9 OF 20
 NOTES LEU DATE 3/23/17 ROUTE SR 53
 H.C. HOMAN WEATHER SUNNY COUNTY OTTAWA
 R.C. LEU TEMP. 30° TOWNSHIP BAY
 DWG BY MILLER PID 92368 SECTION 16
 T 6 N R 16 E

TYPE MONUMENT P.K./WASHER

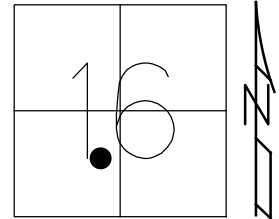
~~ON SURFACE~~ - BELOW 4"

OFFSET 0.5' LT : RT
11.5' TO RT EDGE PAVEMENT

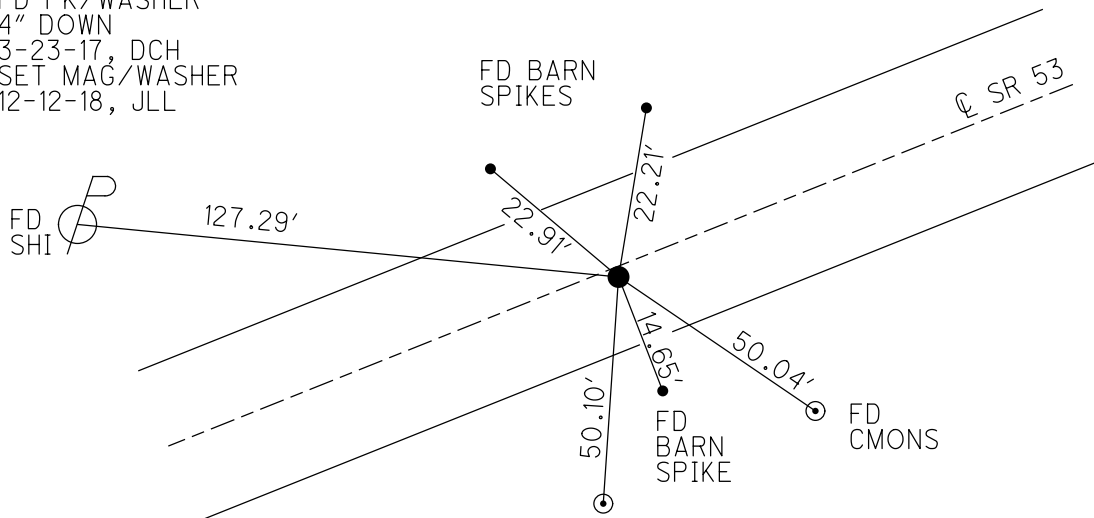
STATION: 104+22.30

HORIZ.DATUM: NAD83 (2011) GEOID: 2012A

GRID: NORTHING: 659616.284 EASTING: 1824854.543



RECORD: P.I.
 STA 104+17.82
 $\Delta = 00^\circ 16' \text{ LT}$
 SET PK/WASHER
 ATOP PK/WASHER
 ATOP R.R. SPIKE
 11-29-84
 FD PK/WASHER
 5-31-00, BC
 FD PK/WASHER
 3" DOWN
 7-26-00, SAH
 FD PK/WASHER
 4" DOWN
 REF8
 6-22-15, JFO
 FD PK/WASHER
 4" DOWN
 3-23-17, DCH
 SET MAG/WASHER
 12-12-18, JLL



O.D.O.T. DISTRICT 2 SURVEY OFFICE

PERSONNEL _____

REFERENCE NO. 8

SHEET 8 OF 17

NOTES VAN DUSEN

H.C. CORDES

R.C. BROWN

DATE 5-31-00

WEATHER Sunny

TEMP. 80°F

ROUTE SR #53

COUNTY OTTAWA

TOWNSHIP BAY

SECTION 16

T. 6 N. R. 16 E


TYPE MONUMENT P.K. WASHER

ON SURFACE - ~~BELOW~~ ON SURFACE

~~LEFT~~ PAV'T. - RIGHT 0.5'

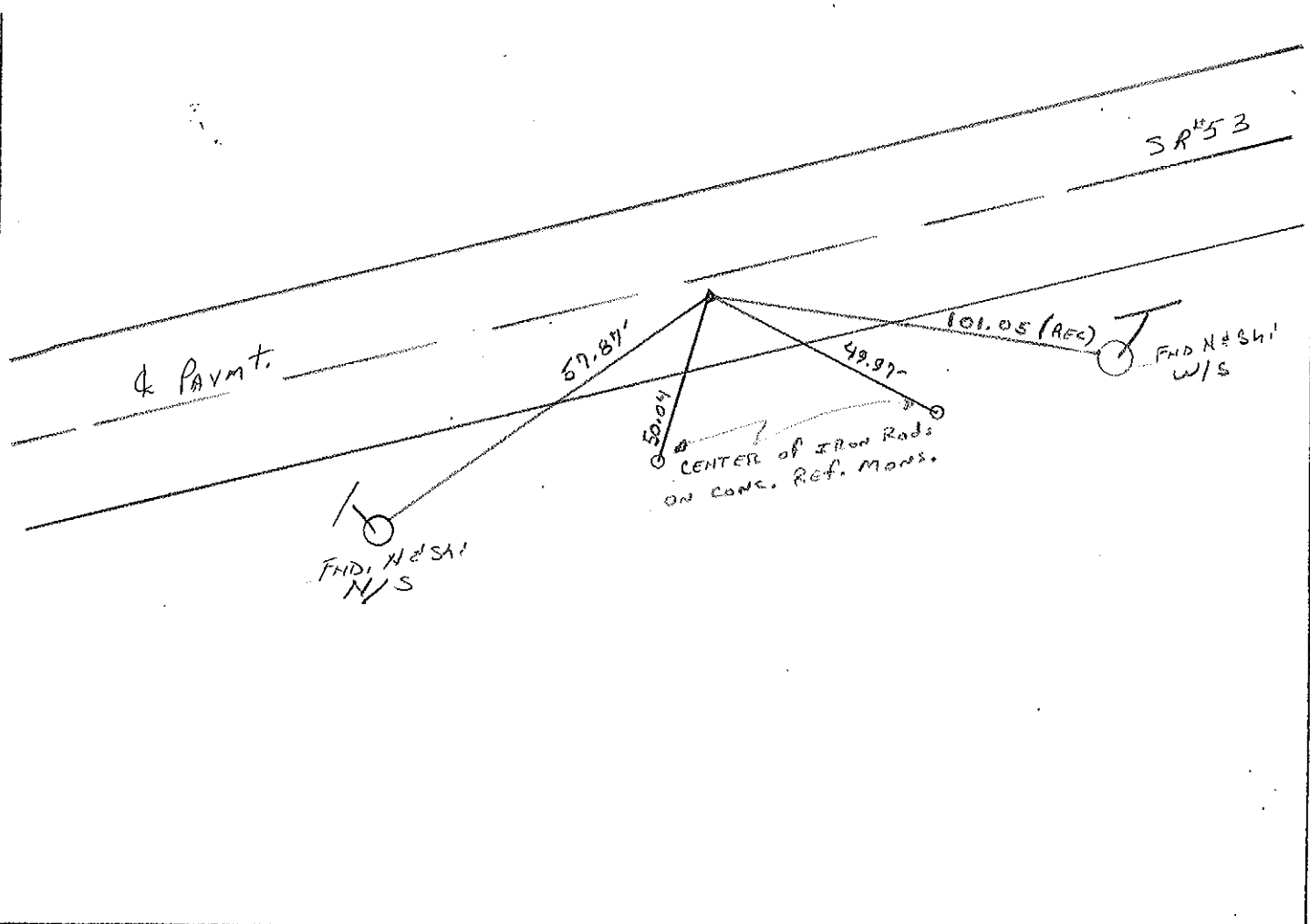
11.5' TO RT EDGE PAVEMENT

S.L.M. 104+50±



RECORD: 11-29-1984.
 P.I. & SURVEY CONST.
 $\Delta^{\circ} 00^{\circ} 10' LT$
 Sta. 104+19.82
 SET PK & WASHER AT OP PK
 & WASHER AT OP RR SPK.

{ Fd PK/W 3" deep
 7-26-60 SAH



O.D.O.T. DISTRICT 2 SURVEY OFFICE

PERSONNEL

REFERENCE NO. 8

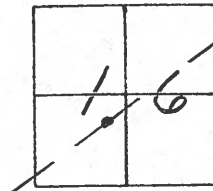
SHEET 8 OF 17

NOTES CHENEY
 H.C. RIPPLE
 R.C. BARBOUR
GEYMAN

DATE 6-22-1993
 WEATHER SUNNY
 TEMP. 80°

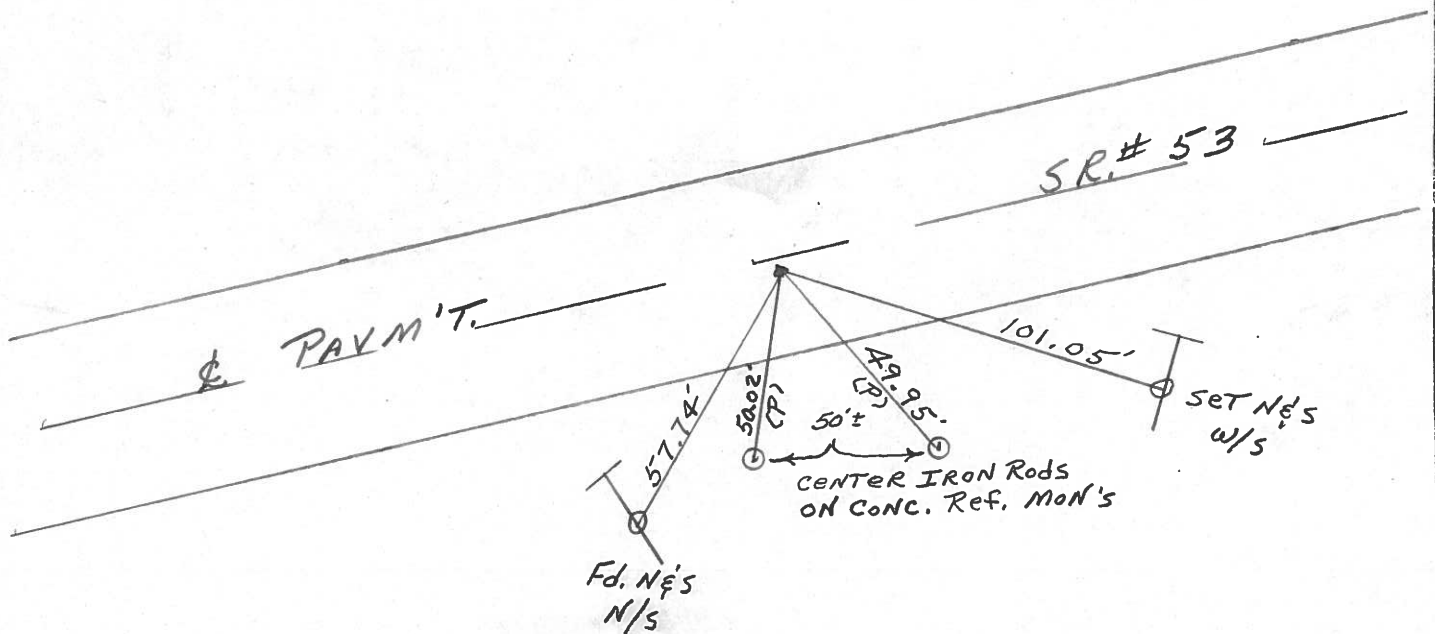
ROUTE SR#53
 COUNTY OTTAWA
 TOWNSHIP BAY
 SECTION 16
T6 N R 16 E

TYPE MONUMENT Fd. P.K. & WASHER
 ON SURFACE - BELOW ON SURFACE
~~LEFT~~ - PAV'T. - RIGHT 0.5
11.5 TO RT. EDGE PAVEMENT
 S.L.M. 104+50±



Record: 11-29-1984
P.I. & SURVEY & CONST.
Δ = 00° 16' LT.
STA. 104+17.82
SET P.K. & WASHER ATOP
P.K. & WASHER ATOP RR SPIKE

NOTE: SET P.K. & WASHER
8-05-1993 J.L.R.



O.D.O.T. DISTRICT 2 SURVEY OFFICE

PERSONNEL

REFERENCE NO. 8

SHEET 8 OF

NOTES Cronin

H.C. Ripple

R.C. Geyman

DATE Drawn 11/30/84
11/29/84

WEATHER overcast

TEMP. 46°

ROUTE # 53

COUNTY Ottawa

TOWNSHIP Bay

SECTION 16

T 6 N R 16 E

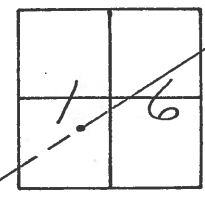
TYPE MONUMENT R.R. spike

ON SURFACE - BELOW below

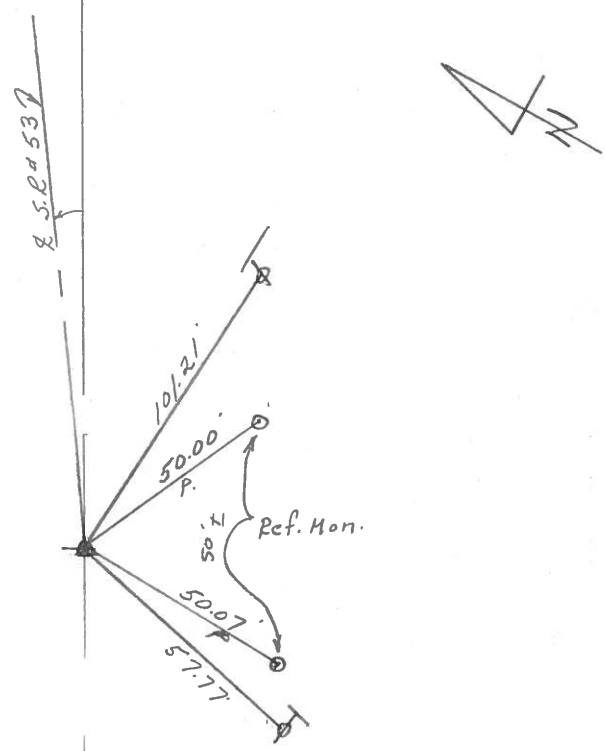
LEFT - ☉ PAV'T. - RIGHT ☉

 TO EDGE PAVEMENT

S.L.M.



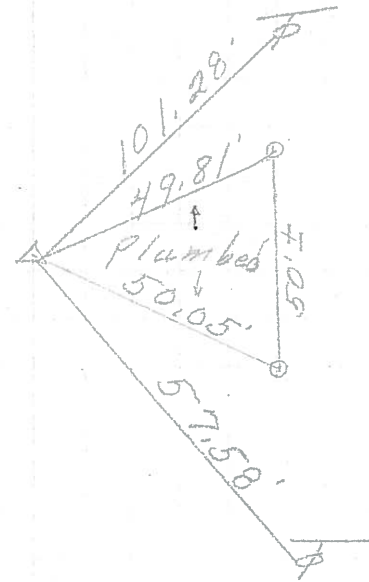
8



$\Delta = 00^{\circ} 16' \text{ Lt.}$
P.L. & Survey & const
104417.82
Set P.K. & washer atop P.K.
& washer atop R.R. spike

PERSONNEL	TITLE	PERSONNEL	TITLE
COUNTY <u>Ottawa</u>		DATE <u>4-18-72</u>	
S. R. <u>53</u>		WEATHER <u>Fair</u>	
SEC. <u>20 & 16</u>		TEMP. <u>50°</u>	
DESCRIPTION <u>Bay Twp.</u>			JOB NO. _____
	LEFT	CENTER LINE	RIGHT

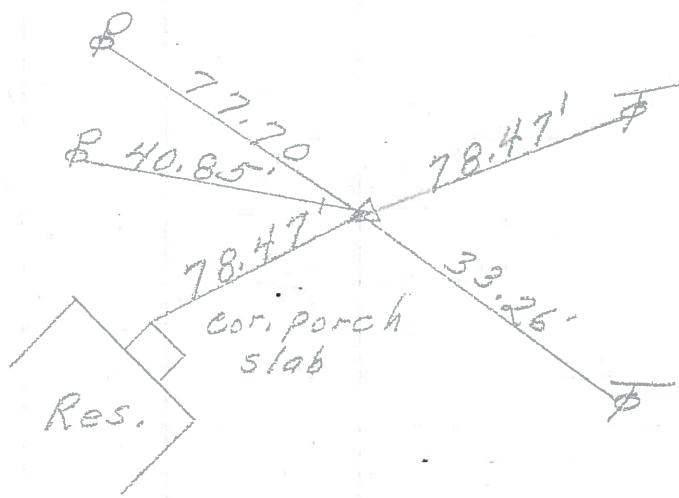
P.I. & survey & const.
 104 + 17.82
 $\Delta = 0^{\circ} 16' \text{ Lt.}$
 small R.R. spk.



2- CONC. MON.

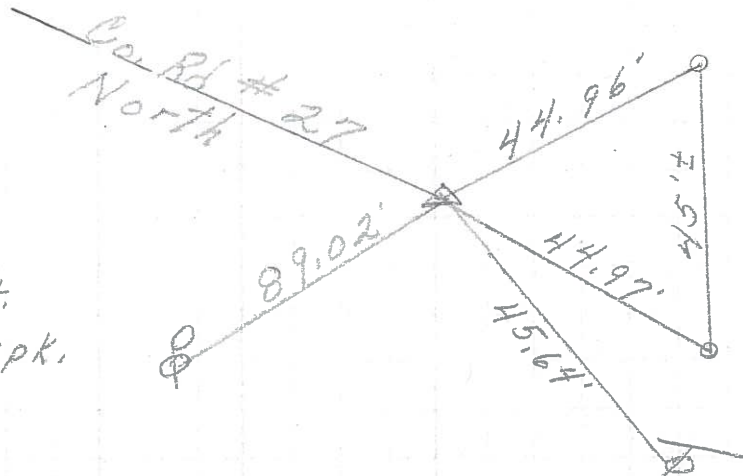
⑧

P.I. & survey & const.
 86 + 17.93
 $\Delta = 0^{\circ} 02' \text{ Rt.}$
 small R.R. spk.



⑦

P.I. & survey & const.
 70 + 15.01
 $\Delta = 0^{\circ} 04' \text{ Lt.}$
 small R.R. spk.



2- CONC- MON

⑥

PERSONNEL	TITLE	PERSONNEL	TITLE	COUNTY	<u>Ottawa</u>	DATE	<u>7-11-68</u>
<u>Schneider</u>				S. R.	<u>53</u>	WEATHER	<u>Fair</u>
<u>Mosser</u>				SEC.	<u>San. Co. Line-North</u>	TEMP.	<u>75°</u>
<u>B Redding</u>				DESCRIPTION <u>Ties for Control Points</u>			
<u>Potts</u>				JOB NO.			

