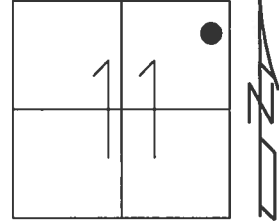


O.D.O.T. DISTRICT 2 SURVEY OFFICE (USE ONLY)

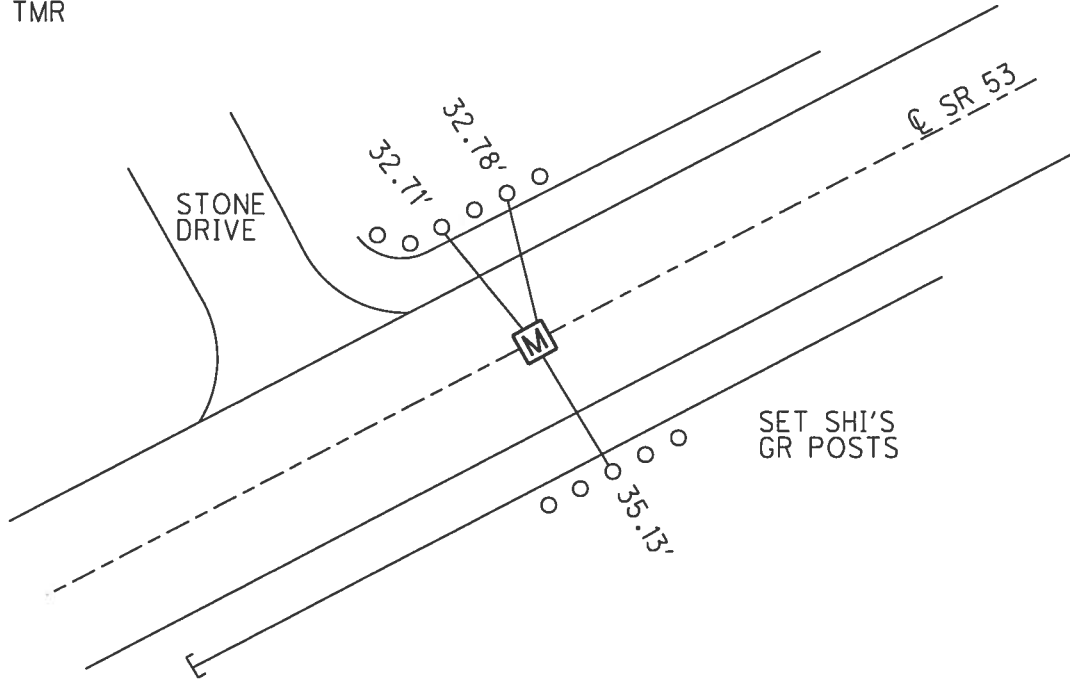
PERSONNEL \_\_\_\_\_ REFERENCE NO. 18 SHEET 3 OF 7  
 NOTES ROUSOS DATE 4/5/13 ROUTE SR 53  
 H.C. ROUSOS WEATHER CLEAR COUNTY OTTAWA  
 R.C. LAU TEMP. 40° TOWNSHIP BAY  
 \_\_\_\_\_ SECTION 11  
 \_\_\_\_\_ T 6 N R 16 E

TYPE MONUMENT MONBOX W/ 1" IPIN  
 ON SURFACE - ~~BELOW~~ ON  
 LEFT - C PAV'T - RIGHT ON  
- TO - EDGE PAVEMENT  
 S.L.M. 266+62.47



Grid: Northing: 667767.028 Easting: 1838902.288

RECORD: P.I.  
 STA. 266+62.47  
 $\Delta = 0^{\circ} 03' 45''$  LT REC  
 FD MONBOX  
 6/9/92, CHENEY  
 FD MONBOX  
 W/ 1" IPIN  
 CP102  
 4/5/13, TMR

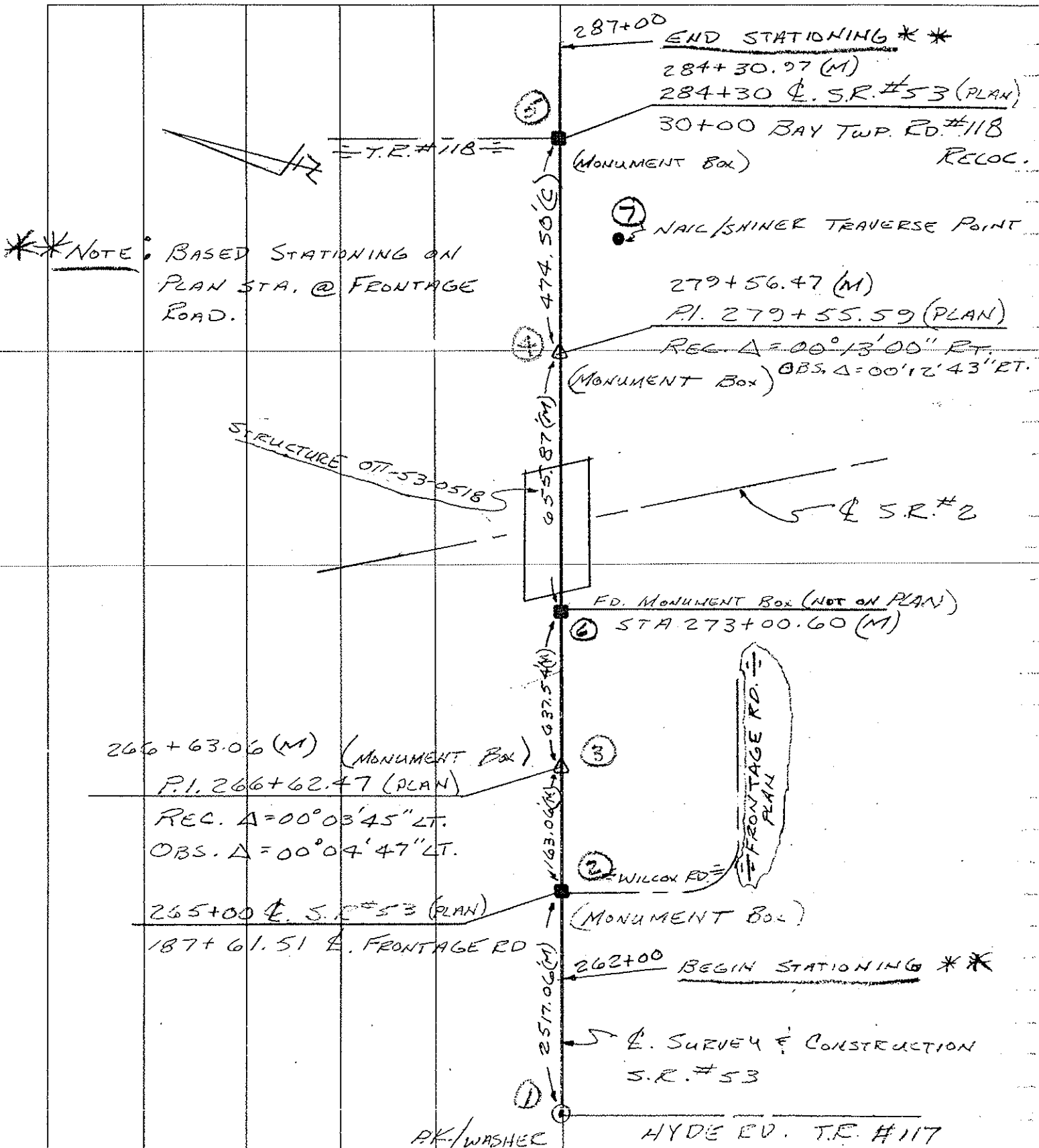


PERSONNEL	TITLE	PERSONNEL	TITLE
CHENEY	M		
PIPPLE	Ø		
BARBOUR	T		
GEYMAN	Ø		

COUNTY OTTAWA DATE 6-9-1992  
 S. R. #2-53 OVERPASS WEATHER SUNNY  
 SEC. 16.63 TEMP. 70°

DESCRIPTION TITLE SHEET JOB NO. 022960

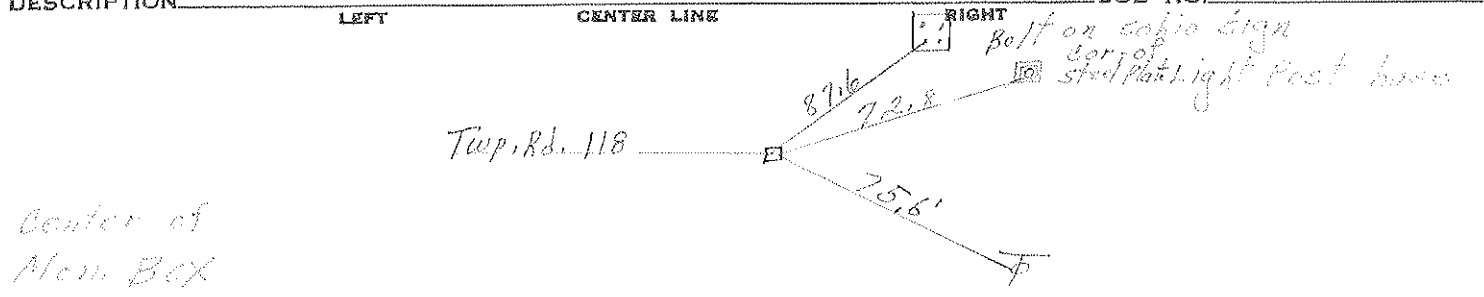
LEFT CENTER LINE RIGHT



**\*\*NOTE:** BASED STATIONING ON PLAN STA. @ FRONTAGE ROAD.

PERSONNEL	TITLE	PERSONNEL	TITLE	COUNTY	DATE
<u>Schneider</u>		<u>Vinson</u>		<u>Attawa</u>	<u>4-19-72</u>
<u>Masser</u>				S. R. <u>53</u>	WEATHER <u>cloudy</u>
<u>Barbour</u>				SEC. <u>Sandy Lake Co. Line North</u>	TEMP. <u>75°</u>
<u>Coyman</u>					

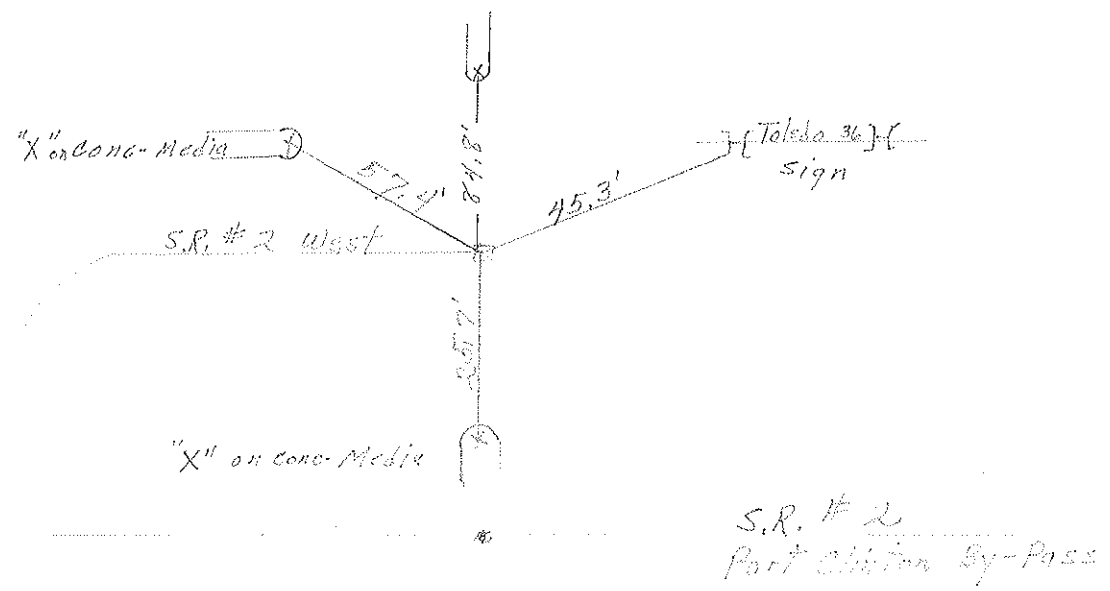
DESCRIPTION \_\_\_\_\_ LEFT \_\_\_\_\_ CENTER LINE \_\_\_\_\_ RIGHT \_\_\_\_\_ JOB NO. \_\_\_\_\_



Center of Mon. Box

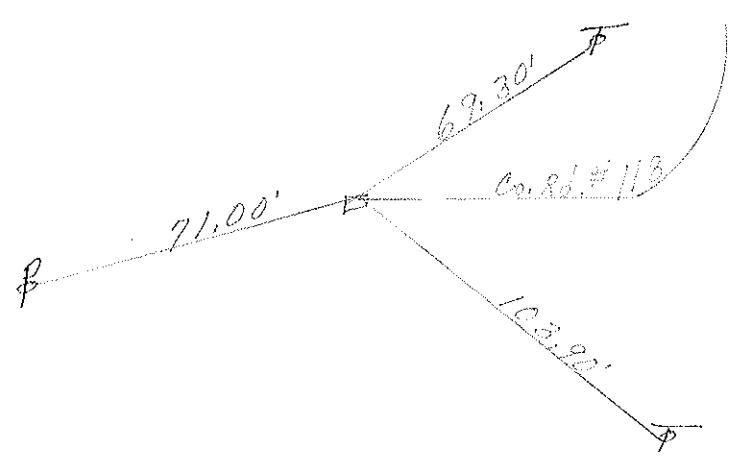
19

Center of Mon. Box



18

Mon. Box center of Box



17