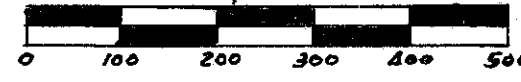


# LOCATION PLAN

OTT-163-7.26  
OAK HARBOR-GENOA-WESTERN ROAD  
DEPARTMENT OF HIGHWAYS-STATE OF OHIO

1951



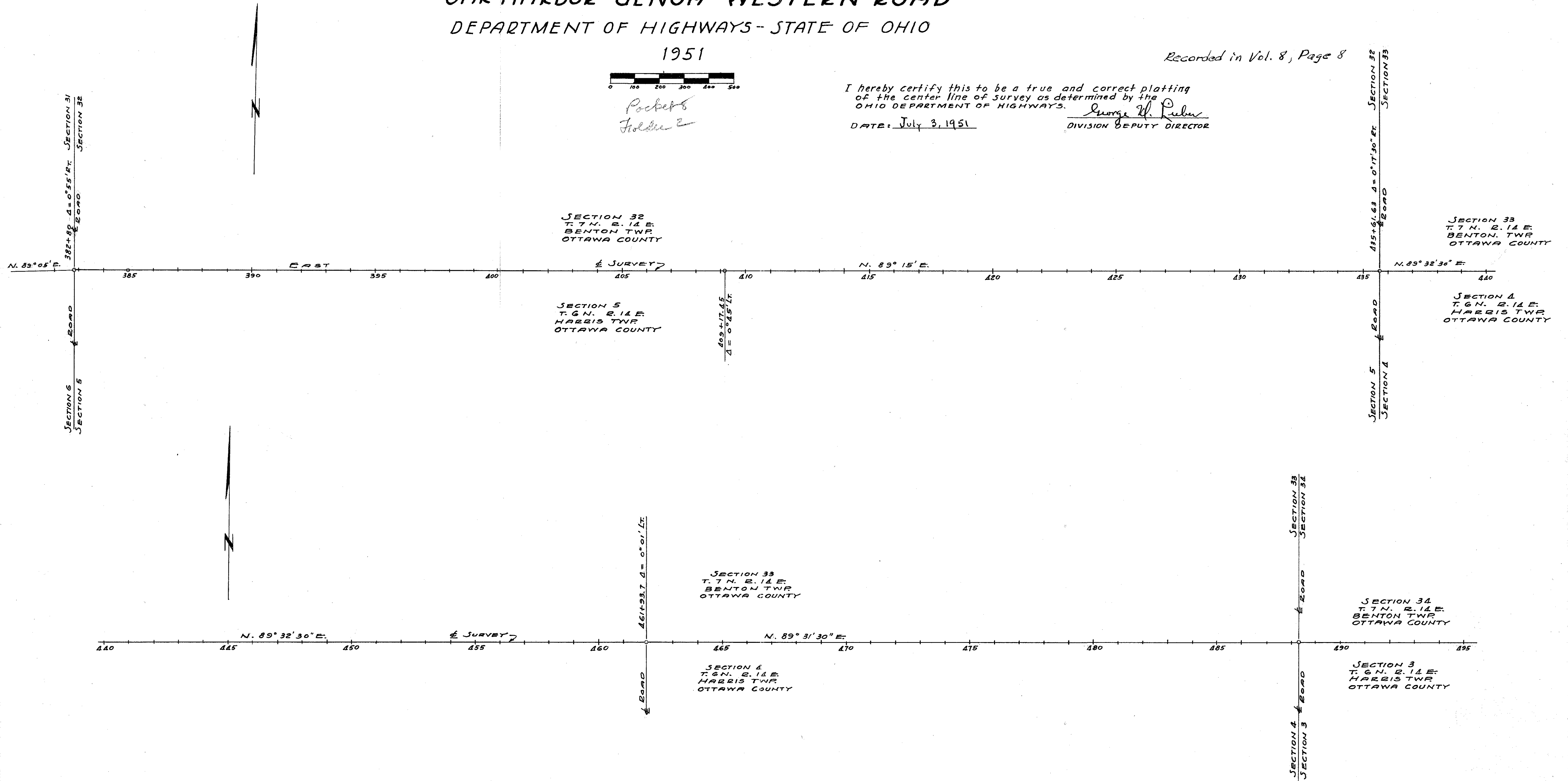
Pocket  
Folder 2

Recorded in Vol. 8, Page 8

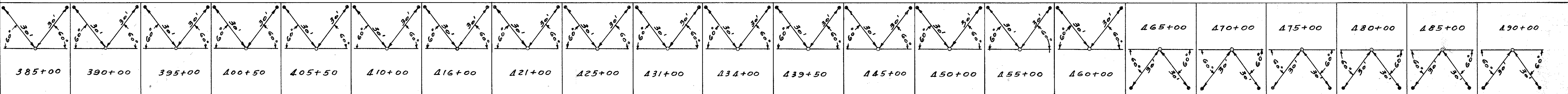
I hereby certify this to be a true and correct platting  
of the center line of survey as determined by the  
OHIO DEPARTMENT OF HIGHWAYS.

DATE: July 3, 1951

George W. Rubin  
DIVISION DEPUTY DIRECTOR



CENTER LINE REFERENCE MONUMENTS WILL BE SET BEFORE OR AFTER CONSTRUCTION



1951 print

R-4163 # C E-55


439-F

SEC. 32 BENTON TWP T7N R14E

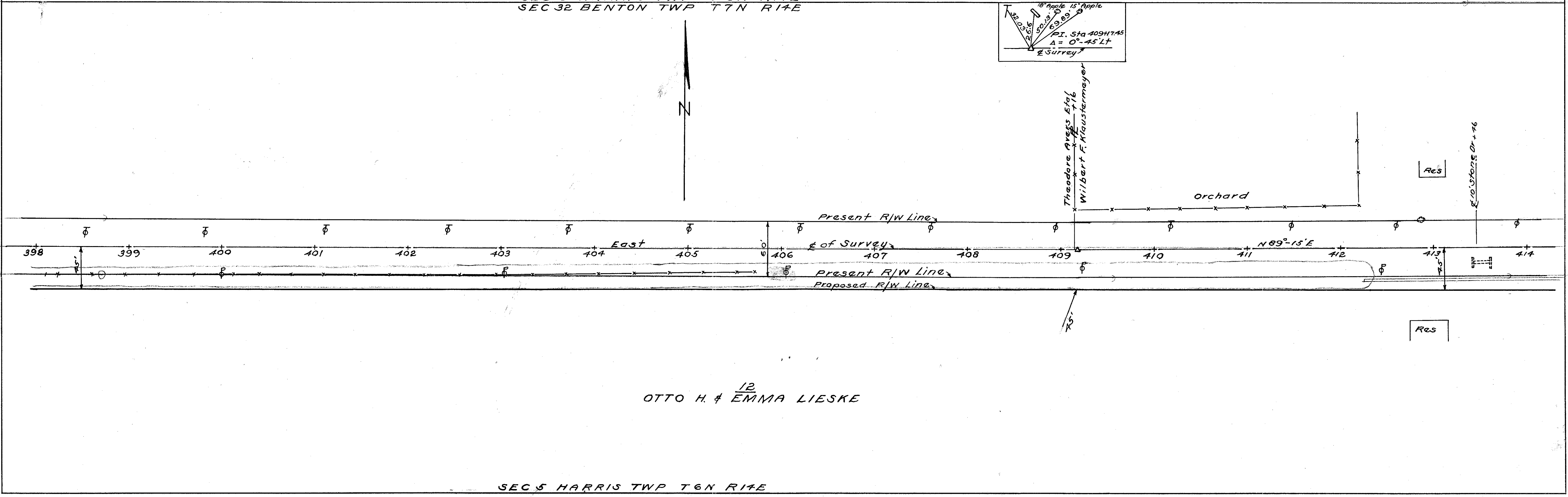
OTTAWA COUNTY  
 OTT-163-726  
 R/W PLANS

DATE 6-25-51 DRAWN BY R.H.P.  
 REVISED  
 LENGTH OF PROJECT 2.063 Mi.


1/1



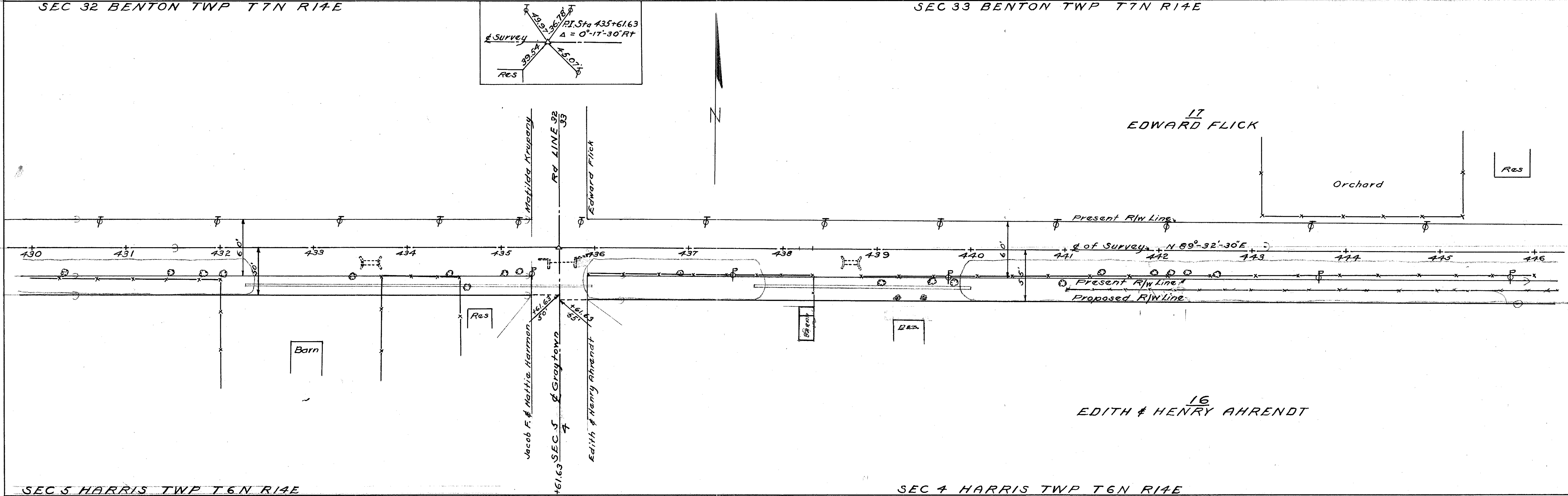
SEC 5 HARRIS TWP T6N R14E  
SEC 32 BENTON TWP T7N R14E



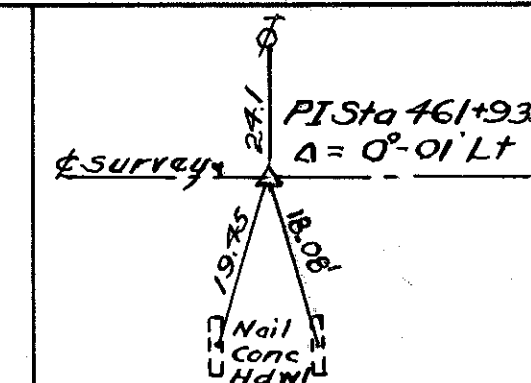
SEC 5 HARRIS TWP T6N R14E



SEC 5 HARRIS TWP T6N R14E

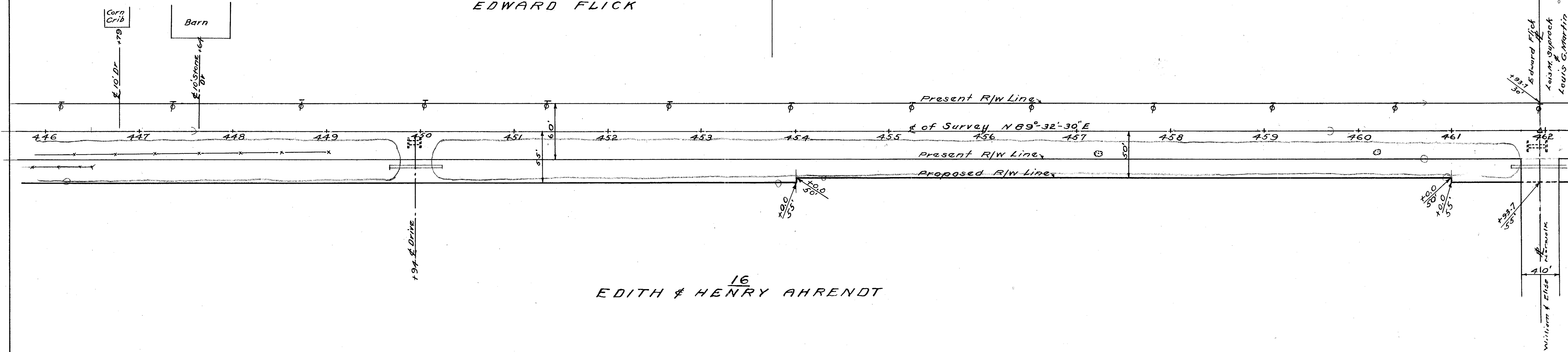


SEC 33 BENTON TWP T7N R14E



OTTAWA COUNTY		3 4
OTT-163-726		
R/W PLANS		
DATE 6-25-51	DRAWN BY R.H.P.	
REVISED		
LENGTH OF PROJECT	2.063 MI.	

17  
EDWARD FLICK

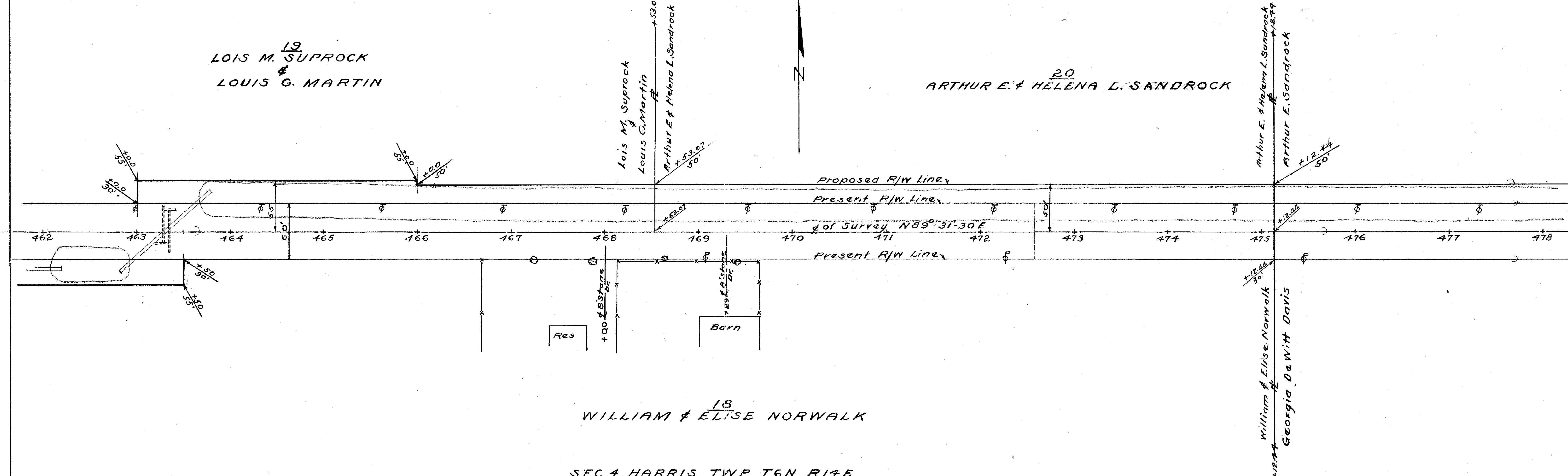


16  
EDITH & HENRY AHRENDT

SEC 4 HARRIS TWP T6N R14E  
SEC 33 BENTON TWP T7N R14E

19  
LOIS M. SUPROCK  
&  
LOUIS G. MARTIN

20  
ARTHUR E. & HELENA L. SANDROCK

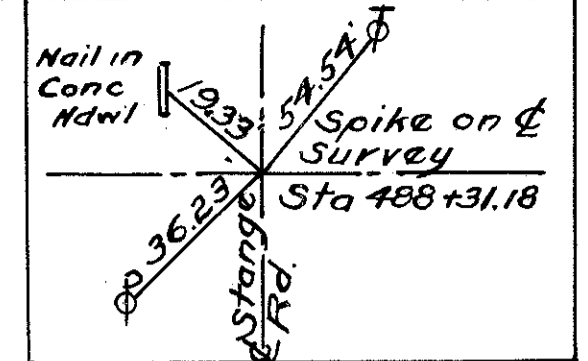


18  
WILLIAM & ELISE NORWALK

SEC 4 HARRIS TWP T6N R14E

Scanned  
7/18/14

SEC 33 BENTON TWP T7N R14E

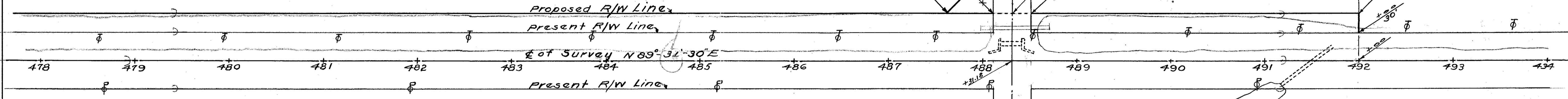


OTTAWA COUNTY  
 OTT-163-726  
 R/W PLANS

DATE 6-25-51	DRAWN BY RHP
REVISED	
LENGTH OF PROJECT 2.063 MI.	

ARTHUR E. SANDROCK

ADA SANDROCK



GEORGIA DEWITT DAVIS

CHARLES H. & ANNA PAFENBACH

SEC 4 HARRIS TWP T6N R14E

SEC 3 HARRIS TWP T6N R14E