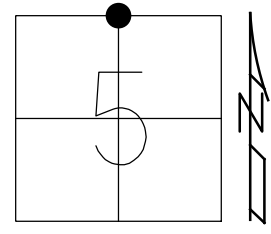


O.D.O.T. DISTRICT 2 SURVEY OFFICE (USE ONLY)

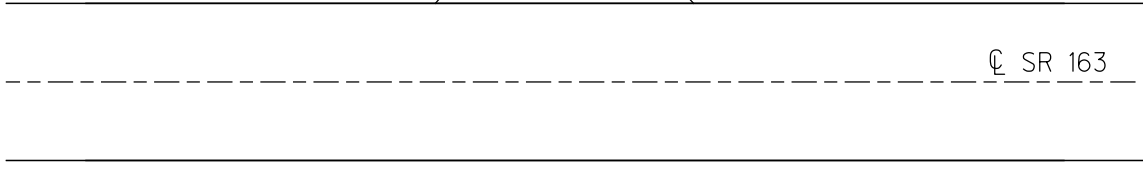
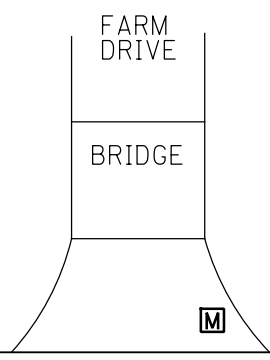
PERSONNEL _____ REFERENCE NO. 4 SHEET 4 OF 23
 NOTES CARSON DATE 5/22/17 ROUTE SR 163
 H.C. O'DONNELL WEATHER FAIR COUNTY OTTAWA
 R.C. POORE TEMP. 55° TOWNSHIP CLAY
 _____ RHOADES SECTION 5
 DWG BY RHOADES PID 102951 T 6 N R 13 E

TYPE MONUMENT MONBOX W/ 1" IPIN
 ON SURFACE - ~~BELOW~~ ON
 OFFSET Q PAVEMENT 23.2' LT : ~~RT~~
10.5' LT TO LT EDGE PAVEMENT
 STATION: 73+57.30



HORZ.DATUM: NAD83 2011 GEOID: NAVD88 2018
 GRID: NORTHING: 674696.781 EASTING: 1725387.582

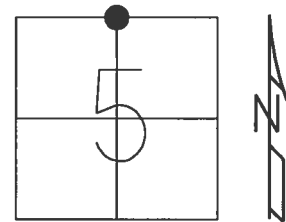
RECORD:
 DNF POINT
 1970, 1991, 2003
 RELOCATION PLAN 2003
 OTT-163-0.04
 R/W MON SET
 FD MONBOX W/1" IPIN
 REF4
 5/23/15, JFO
 7/15/22, TDN



O.D.O.T. DISTRICT 2 SURVEY OFFICE (USE ONLY)

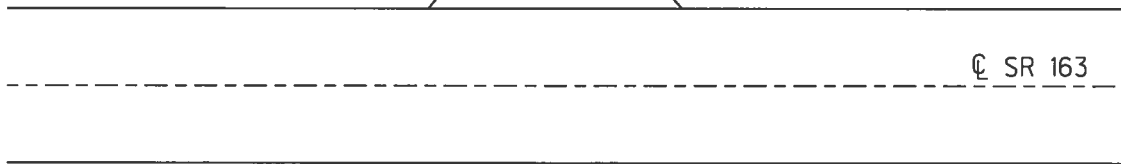
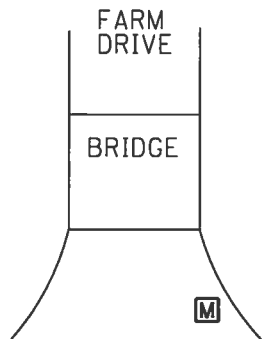
PERSONNEL	REFERENCE NO.	<u>4</u>	SHEET	<u>4</u>	OF	<u>23</u>
NOTES	CARSON	DATE	<u>5/22/17</u>	ROUTE	<u>SR 163</u>	
H.C.	<u>O'DONNELL</u>	WEATHER	<u>FAIR</u>	COUNTY	<u>OTTAWA</u>	
R.C.	<u>POORE</u>	TEMP.	<u>55°</u>	TOWNSHIP	<u>CLAY</u>	
	<u>RHOADES</u>			SECTION	<u>5</u>	
				T	<u>6</u>	N
				R	<u>13</u>	E

TYPE MONUMENT MONBOX W/ 1" IPIN
 ON SURFACE - ~~BELOW~~ ON
 LEFT - ℄ PAV'T - ~~RIGHT~~ 23.2'
 10.5' LT TO LT EDGE PAVEMENT
 S.L.M. 73+57.30



GRID: NORTHING: 674696.727 EASTING: 1725387.536

RECORD:
 DNF POINT
 1970, 1991, 2003
 RELOCATION PLAN 2003
 OTT-163-0.04
 R/W MON SET
 FD MONBOX W/1" IPIN
 REF4
 5/23/15, JFO



O.D.O.T. DISTRICT 2 SURVEY OFFICE (USE ONLY)

PERSONNEL _____ REFERENCE NO. 4 SHEET 4 OF 23

NOTES RYALL DATE 05/08/03 ROUTE SR 163

H.C. CANTERBURY WEATHER CLOUDY COUNTY OTTAWA

R.C. BARNHISEL TEMP. 58° TOWNSHIP CLAY

SECTION 5

T 6 N R 13 E

TYPE MONUMENT _____

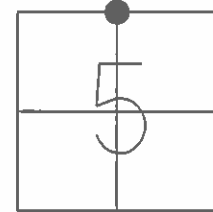
ON SURFACE - BELOW _____

LEFT - C PAV'T - RIGHT _____

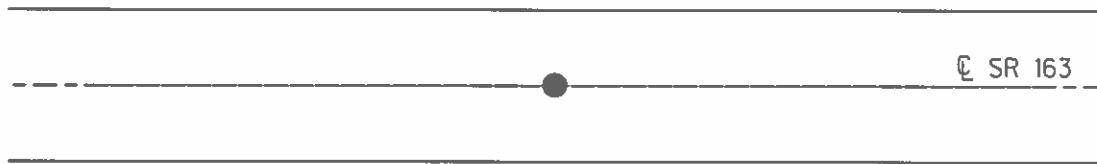
_____ TO _____ EDGE PAVEMENT

S.L.M. 73+54.02

GRID: NORTHING: _____ EASTING: _____



RECORD:
DNF POINT
1970, 1991, 2003
RELOCATION PLAN 2003
OTT-163-0.04
R/W MON SET



O.D.O.T. DISTRICT 2 SURVEY OFFICE

PERSONNEL

REFERENCE NO. 4

SHEET 4 OF 18

NOTES Ripple

H.C. Cheney

R.G. Geyman

DATE 10/29/91

WEATHER Cloudy

TEMP. 71°

ROUTE SR#163

COUNTY OTTAWA

TOWNSHIP CLAY

SECTION 32 & 5

T6 N R 13 E

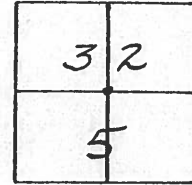
TYPE MONUMENT _____

ON SURFACE - BELOW _____

LEFT- & PAV'T. - RIGHT _____

_____ TO _____ EDGE PAVEMENT

S.L.M. _____



Record:
DID NOT FIND 9-27-70

Did Not Find

SR#163

PERSONNEL	TITLE	PERSONNEL	TITLE

COUNTY Ottawa DATE 9-27-70
 S. R. 163 WEATHER
 SEC. 32, 33 & 5, 4 TEMP.

DESCRIPTION Clay Twp. JOB NO.

