

O.D.O.T. DISTRICT 2 SURVEY OFFICE (USE ONLY)

PERSONNEL _____

REFERENCE NO. 35 B

SHEET 4 OF 17

NOTES N/A

DATE 6/12/74

ROUTE SR 163

H.C. _____

WEATHER FAIR

COUNTY OTTAWA

R.C. _____

TEMP. 65°

TOWNSHIP HARRIS

SECTION 1

DWG BY NIESE

PID _____

T 6 N R 14 E

TYPE MONUMENT R.R. SPIKE

ON SURFACE - ~~BELOW~~ ON _____

OFFSET C PAVEMENT _____ LT : RT

_____ TO _____ EDGE PAVEMENT

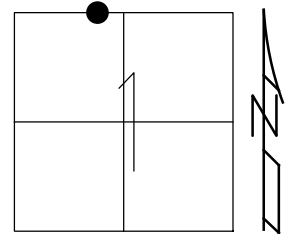
STATION: 600+78.03

HORZ.DATUM: _____

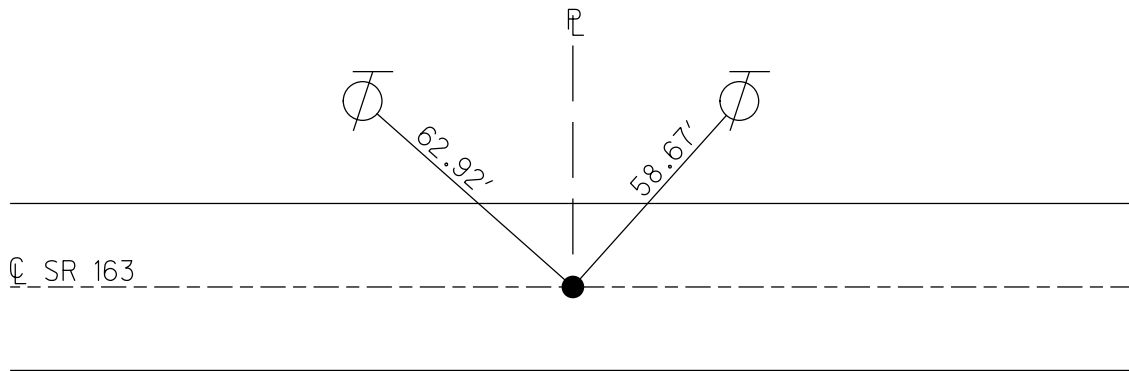
GEOID: _____

GRID: NORTHING: _____

EASTING: _____



RECORD:
 STA 600+78.03
 FD R.R. SPIKE
 6/12/74



PERSONNEL TITLE PERSONNEL TITLE

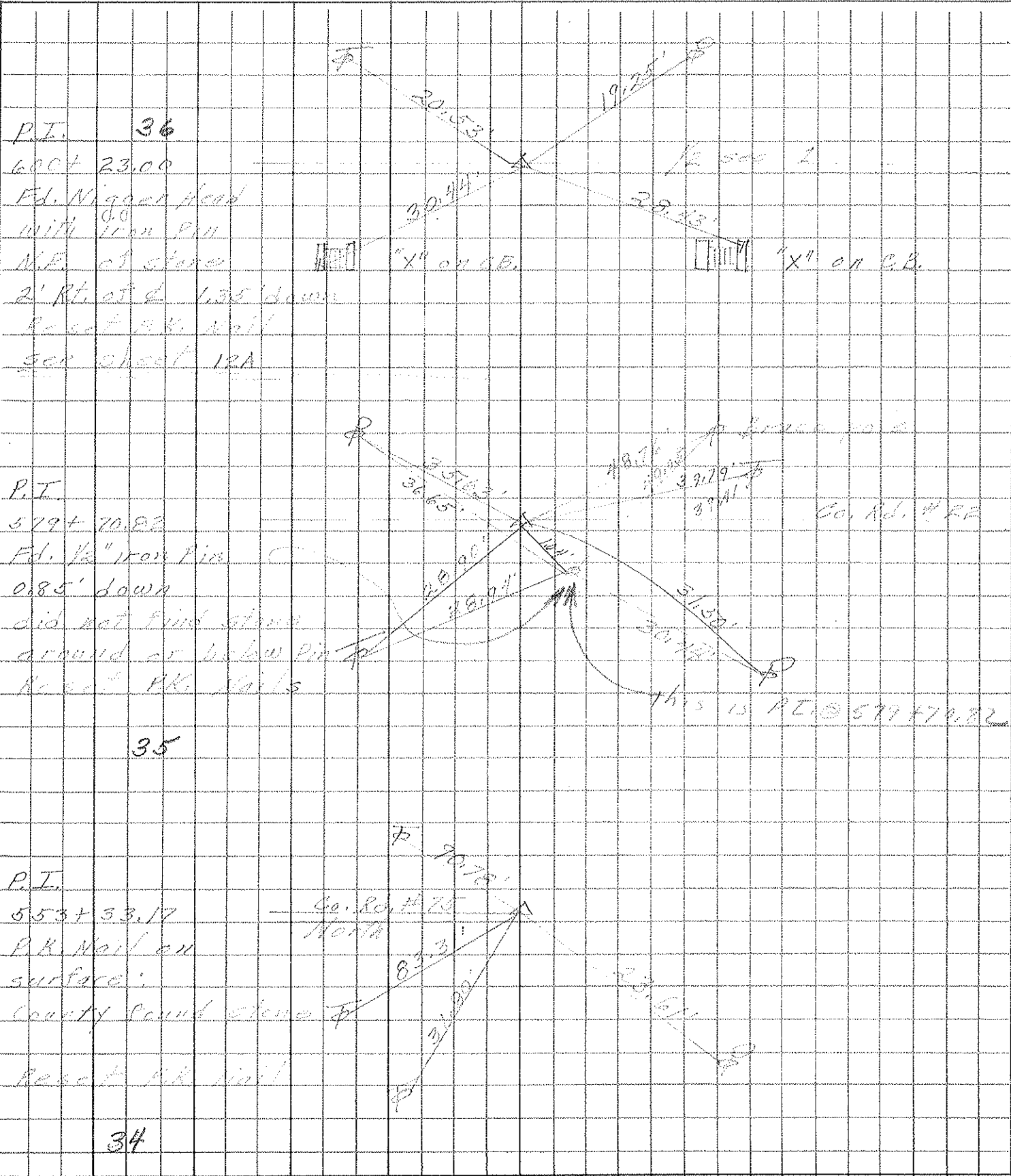
COUNTY Okmulgee DATE 11-13-76

S. R. 13 WEATHER Fair

SEC. 35-36 E 1 R TEMP. 80°

DESCRIPTION Benton of Vicksburg JOB NO.

LEFT CENTER LINE RIGHT



P.I. 36

600+ 23.00

Fd. Nigger Head

with iron pin

N.E. of stone

2' Rt. of d. 1.35 down

Rec'd P.K. nails

see sheet 12A

P.I.

579+ 70.82

Fd. 1/2" iron pin

0.85' down

did not find stone

around or below pin

Rec'd P.K. nails

35

P.I.

553+ 33.17

P.K. Nail on

surface:

County found stone

Rec'd P.K. nail

34

PERSONNEL	TITLE	PERSONNEL	TITLE	COUNTY	DATE
				<u>Ottawa</u>	<u>6-12-74</u>
				S. R. <u>163</u>	WEATHER <u>Fair</u>
				SEC. <u>8.22</u>	TEMP. <u>65</u>
DESCRIPTION <u>Salina Twp. sec 5</u>				JOB NO. _____	

