

O.D.O.T. DISTRICT 2 SURVEY OFFICE (USE ONLY)

PERSONNEL

REFERENCE NO. 105

SHEET OF

NOTES LEU

DATE 7/28/17

ROUTE SR 163

H.C.

WEATHER WINDY

COUNTY OTTAWA

R.C.

TEMP. 73°F

TOWNSHIP ERIE

SECTION 33

DWG BY

PID 95757

T 7 N R 16 E

TYPE MONUMENT MAG NAIL

ON SURFACE - ~~BELOW~~ ON

OFFSET C PAVEMENT ON LT : RT

 TO EDGE PAVEMENT

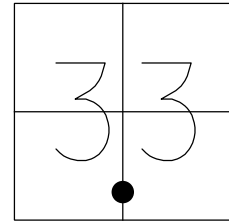
STATION: 1046+13

HORIZ.DATUM: NAD83 2011

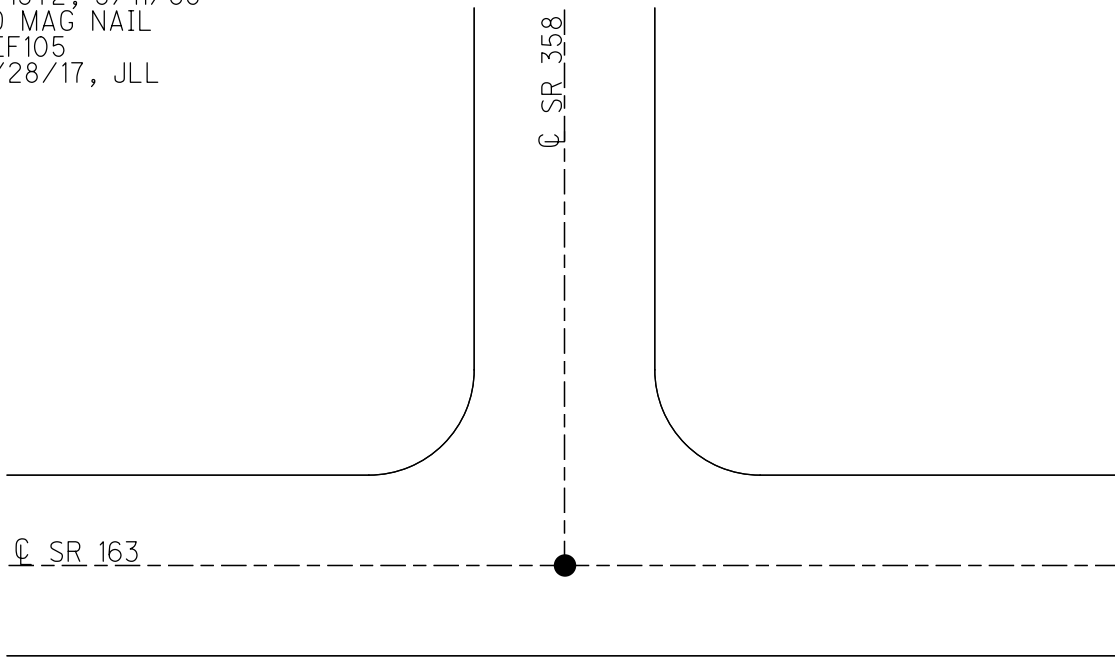
GEOID: 2012A

GRID: NORTHING: 674656.255

EASTING: 1825901.737



RECORD:
 D.N.F.
 3/1972, 9/11/85
 FD MAG NAIL
 REF105
 7/28/17, JLL



O.D.O.T. DISTRICT 2 SURVEY OFFICE

PERSONNEL

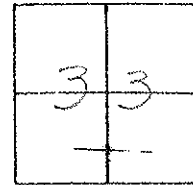
REFERENCE NO. 105 SHEET 10 OF

NOTES CRONIN
H.C. RIPPLE
R.C. BARBOUR
GEYMAN

DATE 9/11/85
WEATHER SUNNY
TEMP. 60°

ROUTE "163
COUNTY OTTAWA
TOWNSHIP ERIE
SECTION 33
T 7 N R 16 E

TYPE MONUMENT ?
ON SURFACE - BELOW BELOW SURFACE
LEFT - & PAV'T. - RIGHT
 TO EDGE PAVEMENT
S.L.M. 20.85 (100+88) Sta. 10+64.13



R 5 E # 163

S.R. # 358

PERSONNEL	TITLE	PERSONNEL	TITLE	COUNTY	DATE
				Alameda	11/1/58
				S. R.	WEATHER
				SEC.	TEMP.
DESCRIPTION				JOB NO.	

LEFT	CENTER LINE	RIGHT
<p>P.T. 1054 + 64.24 Δ = 70' 00" N</p> <p>106</p>	<p>R 76.15</p> <p>8.97' 6.5108' } B.P. 4 did not find 8.97' 6.5108' } 76.15' 4 out</p>	
<p>1046 + 13</p> <p>105</p>	<p>SK. # 358 North</p>	<p>8.15' 10.1108' }</p>
<p>P.T. 1021 + 52.13 8.15' 10.1108' } of the cone Δ = 72' 57" N</p> <p>102</p>	<p>72.40'</p> <p>3.3108'</p>	<p>71.95'</p>