

O.D.O.T. DISTRICT 2 SURVEY OFFICE (USE ONLY)

PERSONNEL

REFERENCE NO. 106

SHEET 2 OF 17

NOTES CRONIN  
H.C. RIPPLE  
R.C. BARBOUR  
GEYMAN

DATE 9/11/85  
WEATHER SUNNY  
TEMP. 60°

ROUTE SR 163  
COUNTY OTTAWA  
TOWNSHIP ERIE  
SECTION 33  
T 7 N R 16 E

DWG BY NIESE PID \_\_\_\_\_

TYPE MONUMENT \_\_\_\_\_

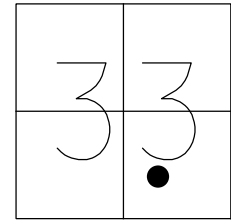
~~ON SURFACE~~ - BELOW BELOW

OFFSET Q PAVEMENT \_\_\_\_\_ LT : RT  
\_\_\_\_\_ TO \_\_\_\_\_ EDGE PAVEMENT

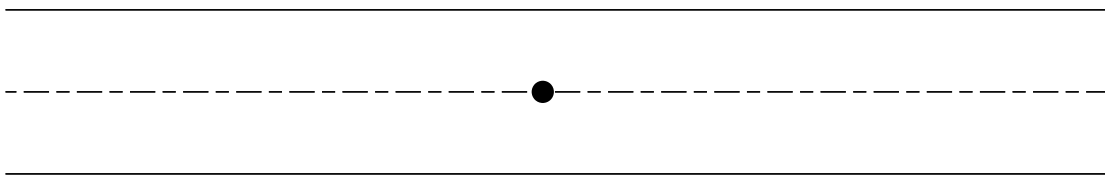
STATION: 1109+42.20

HORZ. DATUM: \_\_\_\_\_ GEOID: \_\_\_\_\_

GRID: NORTHING: \_\_\_\_\_ EASTING: \_\_\_\_\_



RECORD: P.I.  
STA 1054+67.24  
 $\Delta = 9^{\circ}05'00''$  LT  
DID NOT FIND  
3/72  
TIES GONE  
9/11/85, CRONIN



O.D.O.T. DISTRICT 2 SURVEY OFFICE (2)

PERSONNEL \_\_\_\_\_

REFERENCE NO. 106 SHEET \_\_\_\_\_ OF \_\_\_\_\_

NOTES CROWN

H.C. RIPPLE

R.C. BARBOUR

COYNE

DATE 9/11/85

WEATHER SUNNY

TEMP. 60°

ROUTE 4163

COUNTY OTTAWA

TOWNSHIP ERIE

SECTION \_\_\_\_\_

T 7 N R 16 E

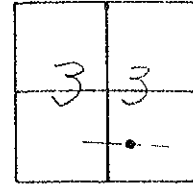
TYPE MONUMENT ??

ON SURFACE - BELOW Below Surface

LEFT- & PAV'T. - RIGHT \_\_\_\_\_

TO \_\_\_\_\_ EDGE PAVEMENT

S.L.M. 21012† (119142.20)



PI Δ = 9°05' Lt.

1054+67.24

Ties Gone

PERSONNEL	TITLE	PERSONNEL	TITLE	COUNTY	DATE
				<u>Alameda</u>	<u>11/10/70</u>
				S. R. <u>103</u>	WEATHER
				SEC. <u>23</u>	TEMP.
DESCRIPTION <u>1110</u>					JOB NO.
LEFT		CENTER LINE		RIGHT	

