

O.D.O.T. DISTRICT 2 SURVEY OFFICE (USE ONLY)

PERSONNEL

REFERENCE NO. 107

SHEET 3 OF 17

NOTES CRONIN  
H.C. RIPPLE  
R.C. BARBOUR  
GEYMAN

DATE 9/11/85  
WEATHER SUNNY  
TEMP. \_\_\_\_\_

ROUTE SR 163  
COUNTY OTTAWA  
TOWNSHIP ERIE  
SECTION 33  
T 7 N R 16 E

DWG BY NIESE PID \_\_\_\_\_

TYPE MONUMENT \_\_\_\_\_

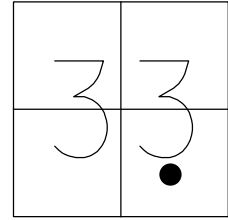
~~ON SURFACE~~ - BELOW BELOW

OFFSET  $\text{C}$  PAVEMENT \_\_\_\_\_ LT : RT  
\_\_\_\_\_ TO \_\_\_\_\_ EDGE PAVEMENT

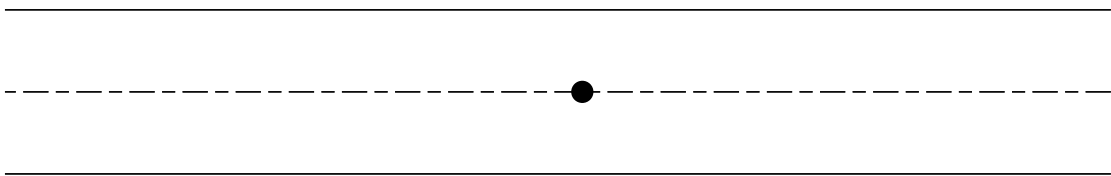
STATION: 1113+31.90

HORZ. DATUM: \_\_\_\_\_ GEOID: \_\_\_\_\_

GRID: NORTHING: \_\_\_\_\_ EASTING: \_\_\_\_\_



RECORD: P.I.  
STA 1058+56.94  
 $\Delta = 1^{\circ}53'$  LT  
D =  $0^{\circ}30'$  LT  
R = 11459.2'  
T = 188.35'  
L = 376.67'  
E = 1.55'  
FROM 1950 PLAN  
DID NOT FIND  
5/8/69  
ALL TIES GONE  
9/11/85, CRONIN



O.D.O.T. DISTRICT 2 SURVEY OFFICE

PERSONNEL

REFERENCE NO. 107

SHEET \_\_\_\_\_ OF \_\_\_\_\_

NOTES CROWIN

H.C. RIPPLE

R.C. BARBOR

GREYMAN

DATE 9/11/85

WEATHER SUNNY

TEMP. \_\_\_\_\_

ROUTE # 163

COUNTY OTTAWA

TOWNSHIP ERIE

SECTION 33

T 7 N R 16 E

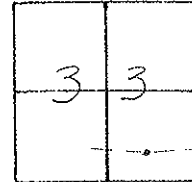
TYPE MONUMENT ?

ON SURFACE - BELOW BELOW SURFACE

LEFT - & PAV'T. - RIGHT \_\_\_\_\_

TO \_\_\_\_\_ EDGE PAVEMENT

S.L.M. 21,086 (11373170)



P.I.A = 01°53'24"

1058 + 5694

TIES GONE

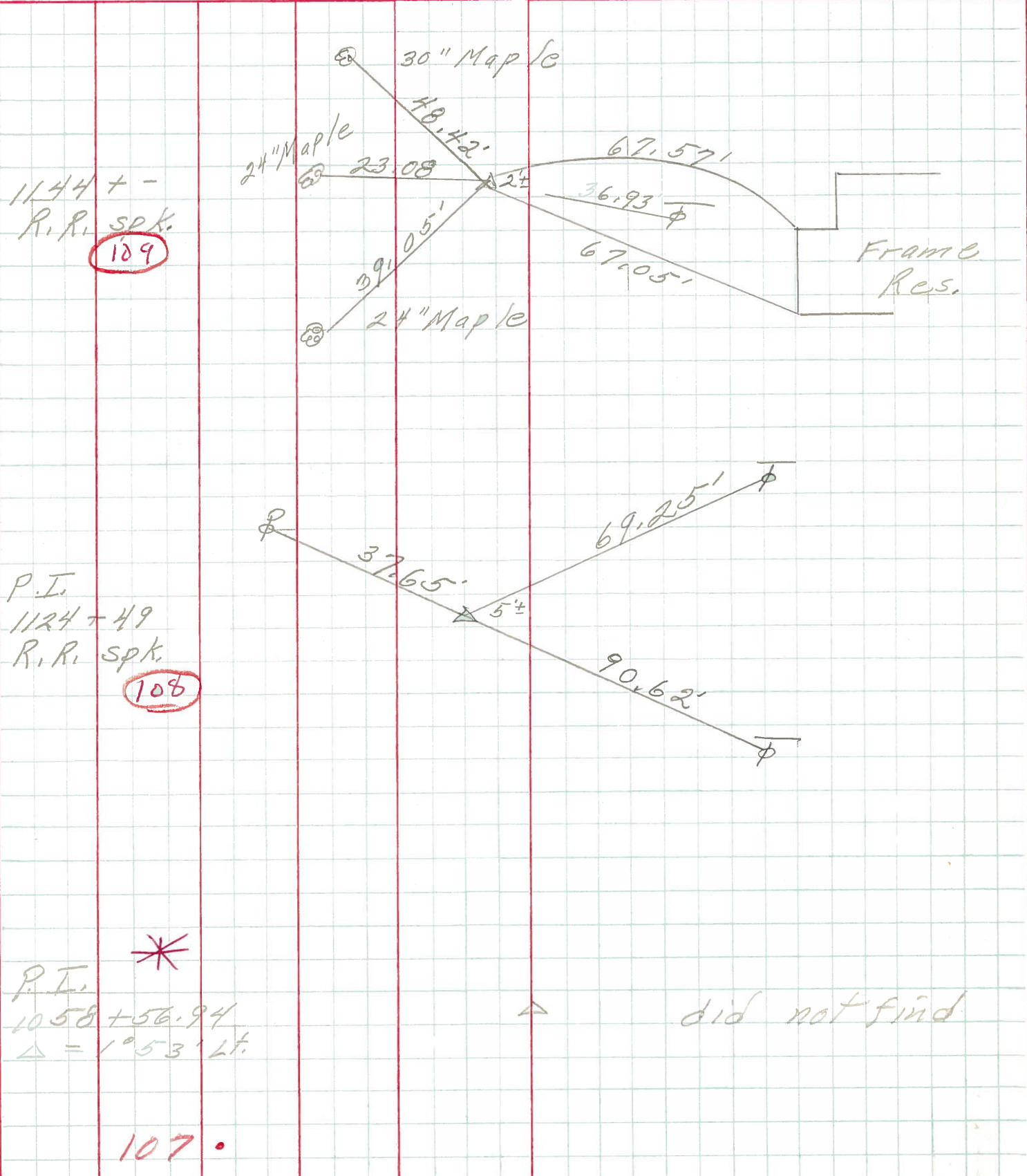
PERSONNEL TITLE PERSONNEL TITLE

COUNTY Ottawa DATE 5-8-69

S. R. 163 WEATHER Cloudy-windy

SEC. 33 TEMP. 60°

DESCRIPTION Erie Twp. LEFT CENTER LINE RIGHT JOB NO.



1144 + -  
R. R. Spt.  
109

P.T.  
1124 + 49  
R. R. Spt.  
106

P.T. \*  
1058 + 56.94  
Δ = 1°53' Lt.

107.

Δ did not find