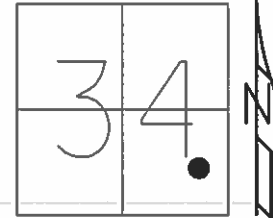


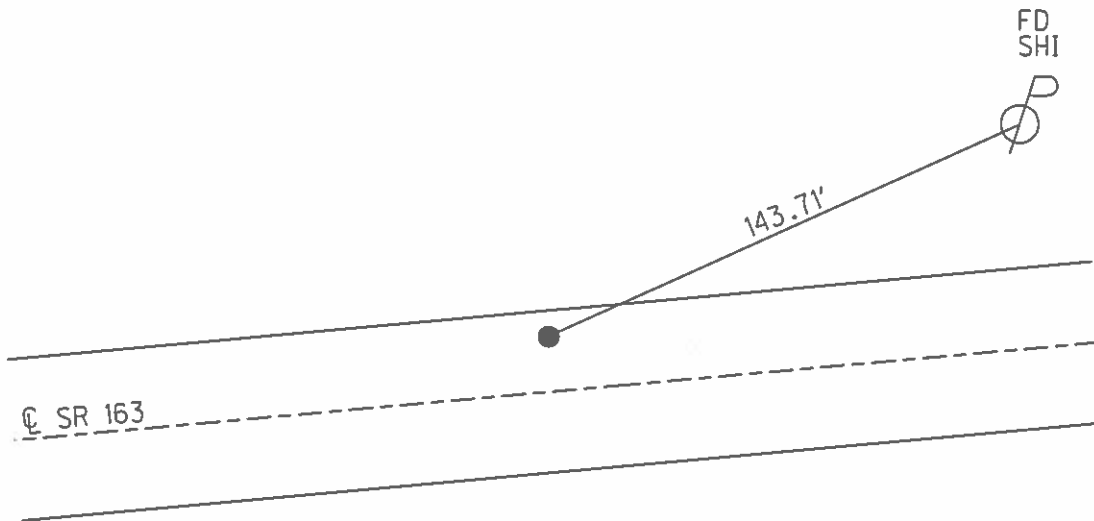
O.D.O.T. DISTRICT 2 SURVEY OFFICE (USE ONLY)

PERSONNEL _____ REFERENCE NO. 116 SHEET 10 OF 14
 NOTES CANTERBURY DATE 6/16/09 ROUTE SR 163
 H.C. HUSS WEATHER FAIR COUNTY OTTAWA
 R.C. CANTERBURY TEMP. 77° TOWNSHIP ERIE
 _____ SECTION 34
 _____ T 7 N R 16 E

TYPE MONUMENT P.K./WASHER
 ON SURFACE - ~~BELOW~~ ON _____
 LEFT - ☉ PAV'T - ~~RIGHT~~ 8.0'
2.6' TO LT EDGE PAVEMENT
 S.L.M. 1173+22



GRID: NORTHING: 675263.077 EASTING: 1833094.279



RECORD: P.I.
 STA. 182+22 PLAN
 STA. 1173+38
 = 6° 07' RT

FD P.K.NAIL
 ORIGIN UNKNOWN
 5/21/96, CL

SET P.K.NAIL
 6/18/96, CL

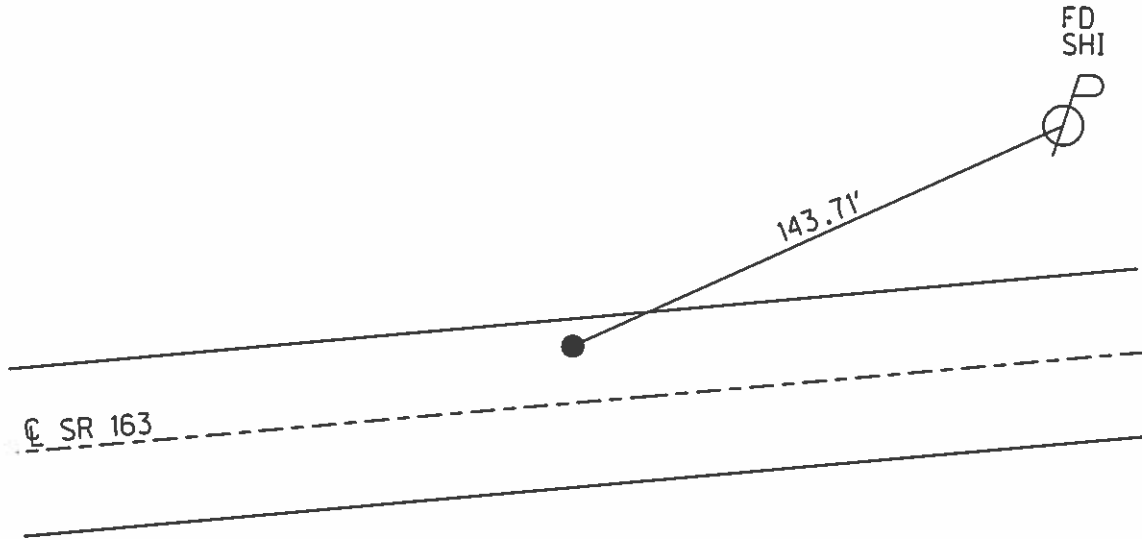
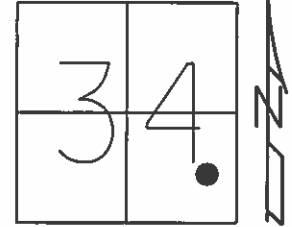
FD P.K.NAIL
 GPS, SV126
 6/16/09, MC

SET MAG/WASHER
 10/22/09, SAH

O.D.O.T. DISTRICT 2 SURVEY OFFICE (USE ONLY)

PERSONNEL _____ REFERENCE NO. 116 SHEET 10 OF 14
NOTES CANTERBURY DATE 6/16/09 ROUTE SR 163
H.C. HUSS WEATHER FAIR COUNTY OTTAWA
R.C. CANTERBURY TEMP. 77° TOWNSHIP ERIE
SECTION 34
T 7 N R 16 E

TYPE MONUMENT P.K./WASHER
ON SURFACE - ~~BELOW~~ ON _____
LEFT - ☉ PAV'T - ~~RIGHT~~ 8.0'
2.6' TO LT EDGE PAVEMENT
S.L.M. 1173+22, (182+22 PLAN)
Grid: Northing: 675263.077 Easting: 1833094.279



RECORD: P.I.
STA. 1173+38
 $\Delta = 6^\circ 07' RT$
FD P.K.NAIL
ORIGIN UNKNOWN
5/21/96, CL
SET P.K.NAIL
6/18/96, CL
FD P.K.NAIL
GPS, SV126
6/16/09, MC
SET MAG/WASHER
10/22/09, SAH

O.D.O.T. DISTRICT 2 SURVEY OFFICE

PERSONNEL _____

REFERENCE NO. 116

SHEET 9 OF 16

NOTES LOENAKE

H.C. ROUSO

R.C. CAMERBURY

DATE 5-21-96

WEATHER FAIR

TEMP. +60

ROUTE 163

COUNTY OTTAWA

TOWNSHIP ERIE

SECTION 34

T7 N R 16 E

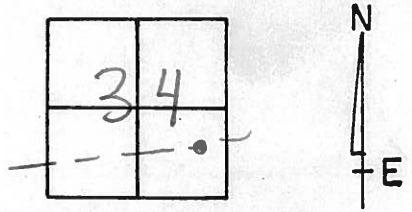
TYPE MONUMENT P.K NAIL ^{Reset} 6-18-96

ON SURFACE - BELOW Yes

LEFT - CL PAV'T. - RIGHT ± 8.0 Lt

Z.B TO Lt EDGE PAVEMENT

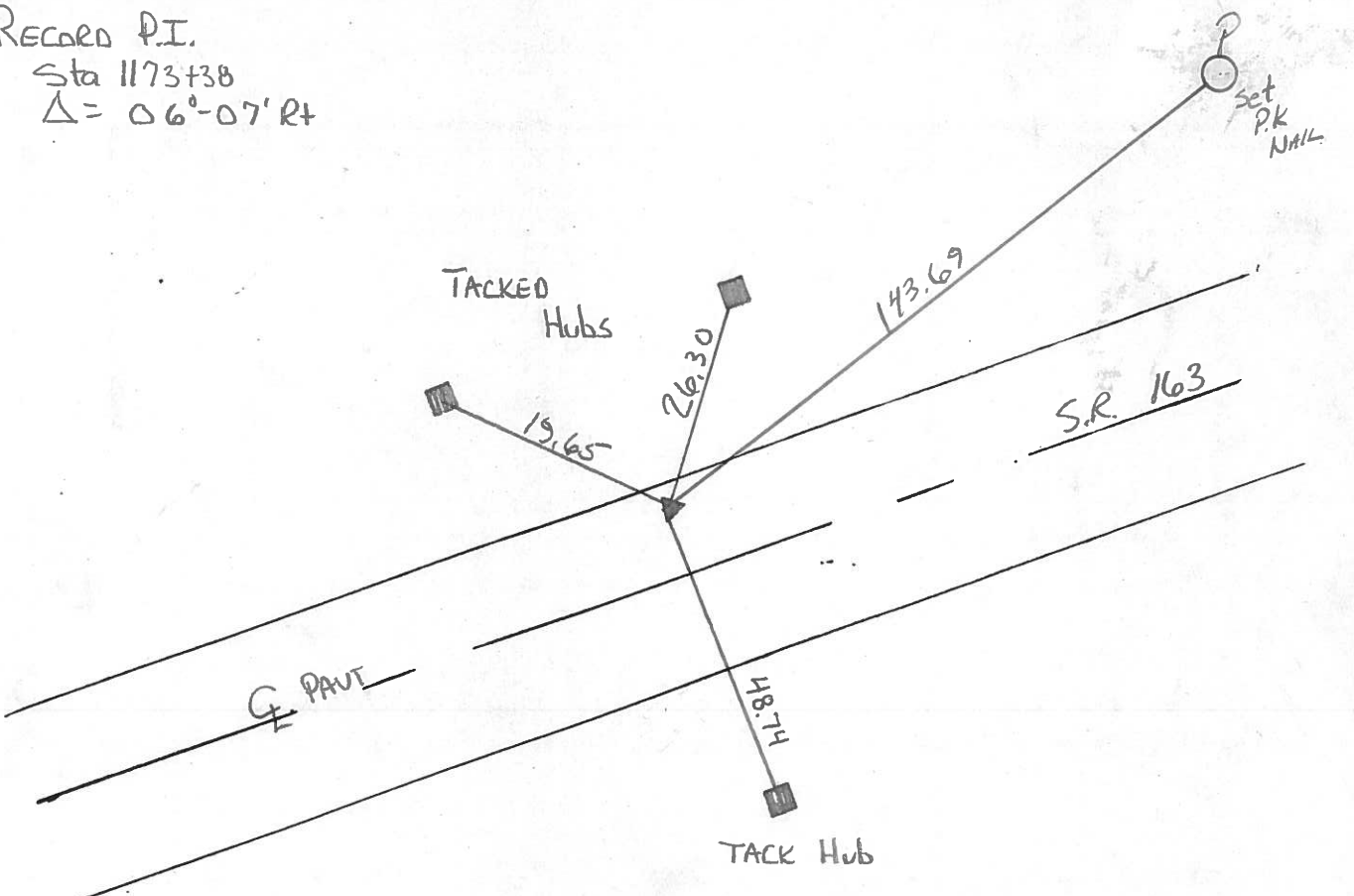
S.L.M. 1173+22



RECORD P.I.

Sta 1173+38

$\Delta = 06^{\circ} - 07' Rt$



O.D.O.T. DISTRICT 2 SURVEY OFFICE (12)

PERSONNEL

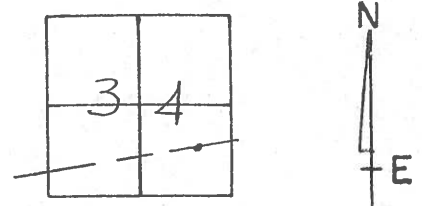
REFERENCE NO. 116 SHEET _____ OF _____

NOTES CRONIN
H.C. RIPPLE
R.C. BARBOUR
GEYMAN

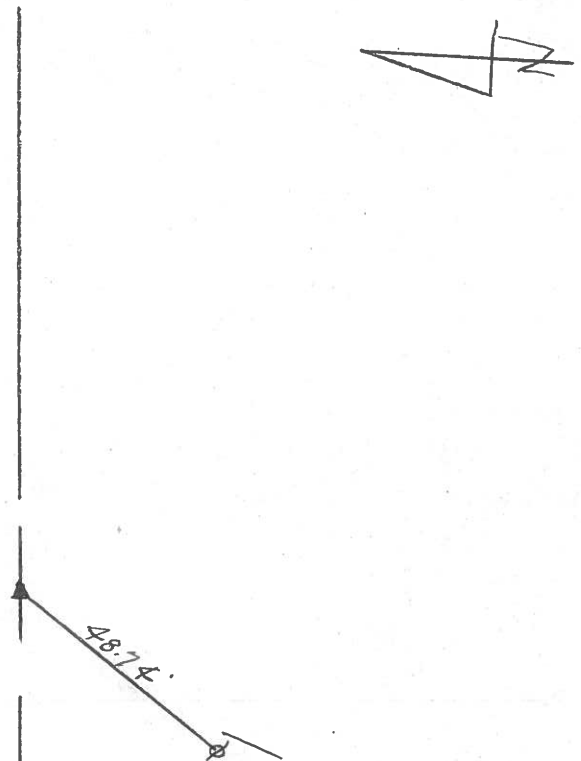
DATE 9/11/85
WEATHER SUNNY-WINDY
TEMP. 63°

ROUTE #103
COUNTY OTTAWA
TOWNSHIP ERIE
SECTION 34
T 7 N R 16 E

TYPE MONUMENT R.R. SPIKE
ON SURFACE - BELOW 2" BELOW SURFACE
LEFT - Q PAV'T. - RIGHT 9 ± LT. & PAVT.
____ TO ____ EDGE PAVEMENT
S.L.M. _____



P.I. Δ = 06° 07' Rt.
1173+38



PERSONNEL TITLE PERSONNEL TITLE

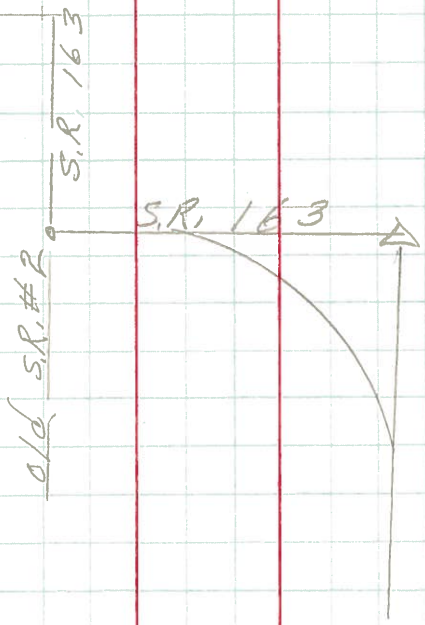
COUNTY Ottawa DATE 6-11-69

S. R. 163 WEATHER cloudy-windy

SEC. 35 TEMP. 60°

DESCRIPTION Erie Twp. LEFT CENTER LINE RIGHT JOB NO.

117



P.I. off perm't, did not find

1173 + 38
R.R. spt.
Δ = 6007' Rt.

116

