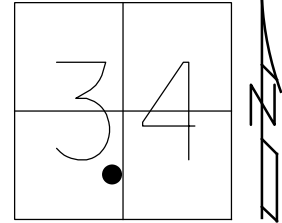


O.D.O.T. DISTRICT 2 SURVEY OFFICE (USE ONLY)

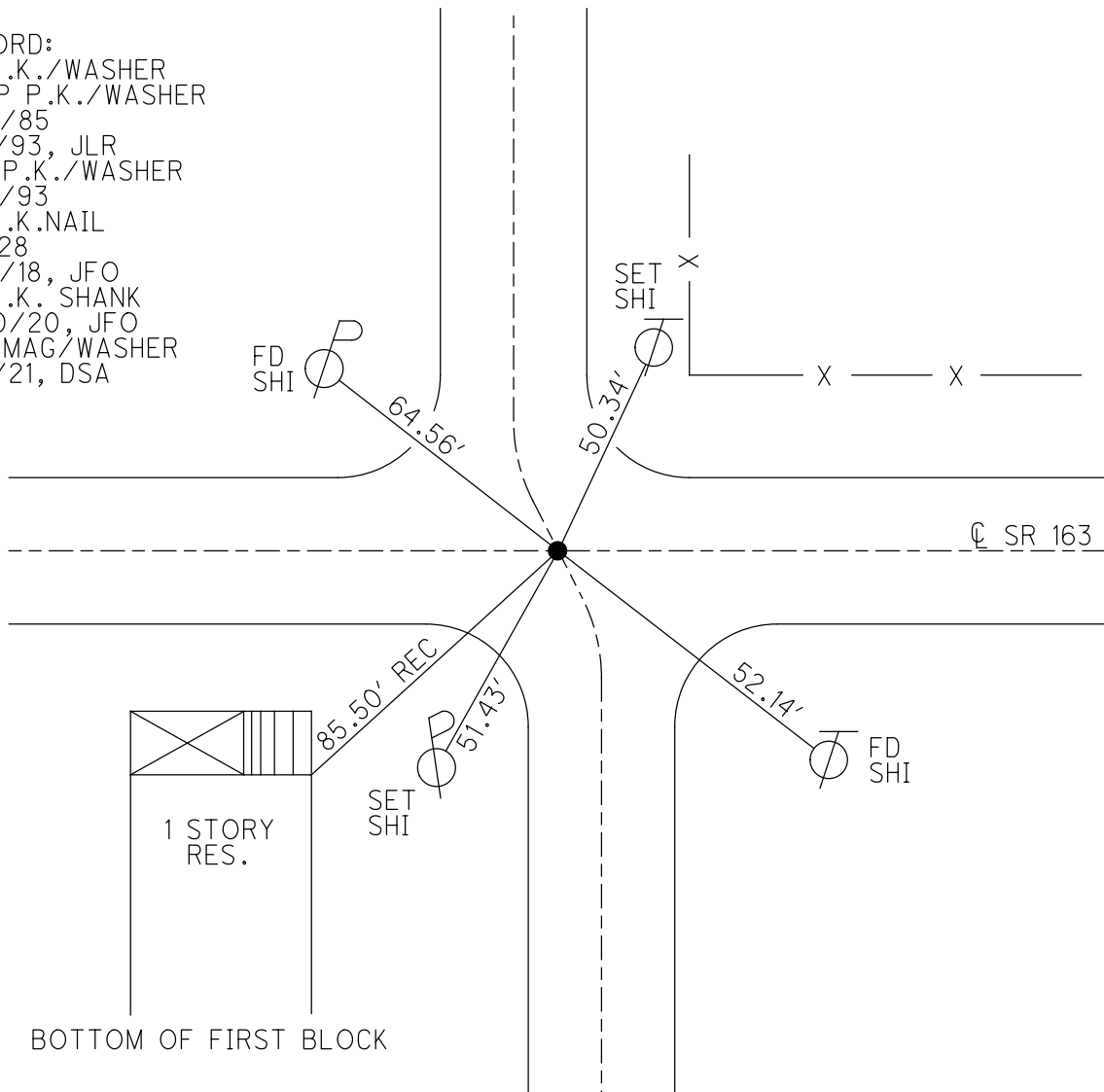
PERSONNEL _____ REFERENCE NO. 128 SHEET 4 OF 17
 NOTES RHOADES DATE 9/30/20 ROUTE SR 163
 H.C. AUBLE WEATHER CLOUDY COUNTY OTTAWA
 R.C. O'DONNELL TEMP. 54° TOWNSHIP PORTAGE
 DWG BY NIESE PID 107919 SECTION 34
 T 7 N R 17 E

TYPE MONUMENT P.K. SHANK
 ON SURFACE - ~~BELOW~~ ON
 OFFSET ☉ PAVEMENT ON LT : RT
11.0' TO LT EDGE PAVEMENT
 STATION: 1492+72.31



HORZ. DATUM: NAD83 (2011) GEOID: NAVD88 2012A
 GRID: NORTHING: 674939.680 EASTING: 1862867.425

RECORD:
 FD P.K./WASHER
 ATOP P.K./WASHER
 9/16/85
 6/11/93, JLR
 SET P.K./WASHER
 7/12/93
 FD P.K.NAIL
 REF128
 9/17/18, JFO
 FD P.K. SHANK
 9/30/20, JFO
 SET MAG/WASHER
 9/7/21, DSA



O.D.O.T. DISTRICT 2 SURVEY OFFICE (USE ONLY)

PERSONNEL

REFERENCE NO. 128

SHEET 4 OF 18

NOTES CHENEY

DATE 6/11/93

ROUTE SR 163

H.C. RIPPLE

WEATHER SUNNY

COUNTY OTTAWA

R.C. BARBOUR

TEMP. 75°

TOWNSHIP PORTAGE

GEYMAN

SECTION 34

T 7 N R 17 E

TYPE MONUMENT P.K./WASHER

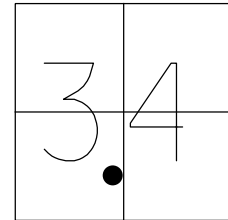
ON SURFACE - ~~BELOW~~ ON

LEFT - ☉ PAV'T - ~~RIGHT~~ 1'

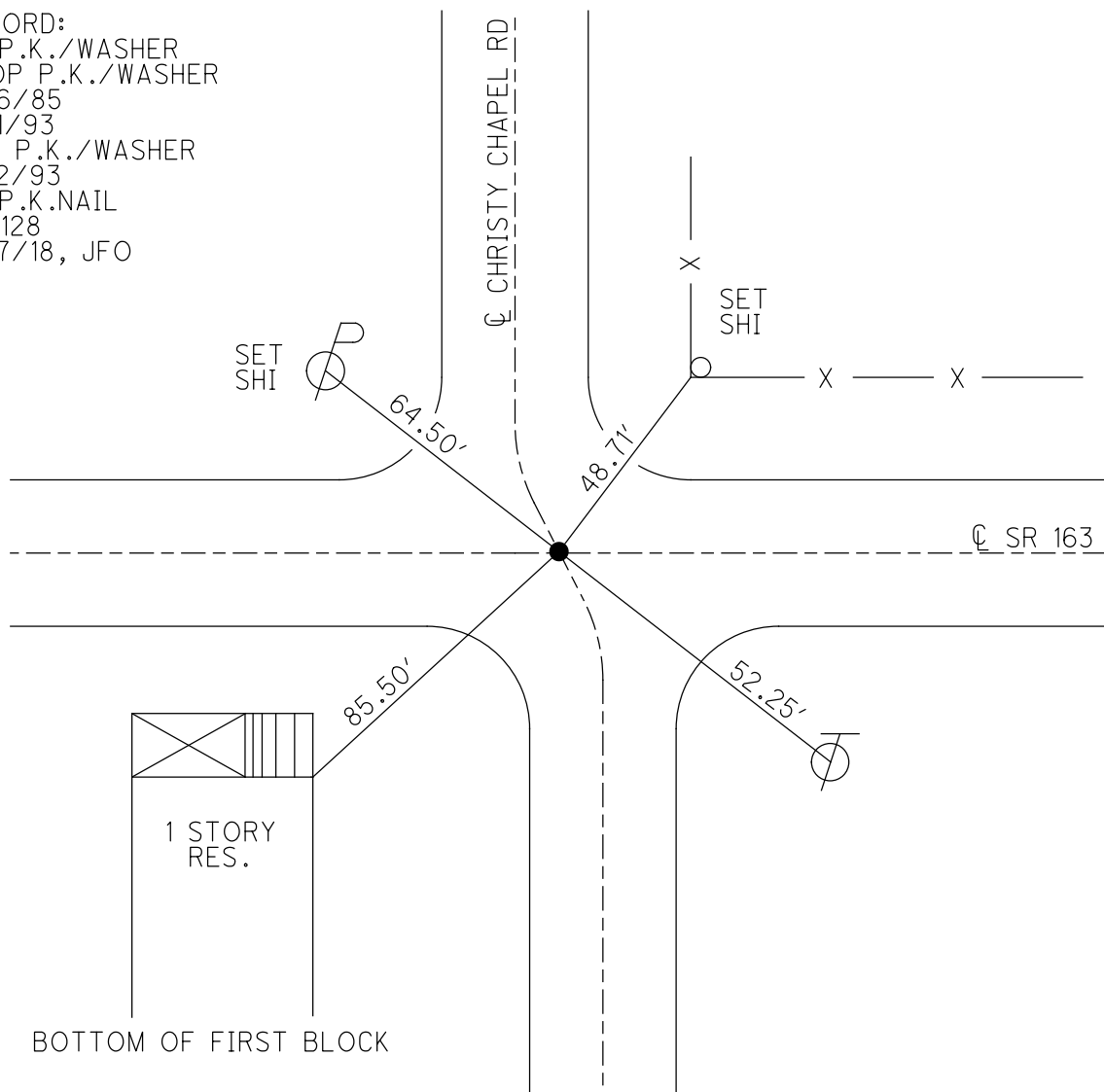
11' TO LT EDGE PAVEMENT

S.L.M. 1494+95

GRID: NORTHING: 674939.680 EASTING: 1862867.425



RECORD:
 FD P.K./WASHER
 ATOP P.K./WASHER
 9/16/85
 6/11/93
 SET P.K./WASHER
 7/12/93
 FD P.K.NAIL
 REF128
 9/17/18, JFO



O.D.O.T. DISTRICT 2 SURVEY OFFICE (USE ONLY)

PERSONNEL

REFERENCE NO. 128

SHEET 4 OF 18

NOTES CHENEY

DATE 6/11/93

ROUTE SR 163

H.C. RIPPLE

WEATHER SUNNY

COUNTY OTTAWA

R.C. BARBOUR

TEMP. 75°

TOWNSHIP PORTAGE

GEYMAN

SECTION 34

T 7 N R 17 E

TYPE MONUMENT P.K./WASHER

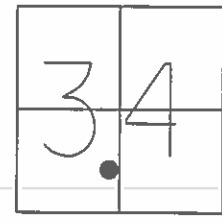
ON SURFACE - ~~BELOW~~ ON

LEFT - ☉ PAV'T - ~~RIGHT~~ 1'

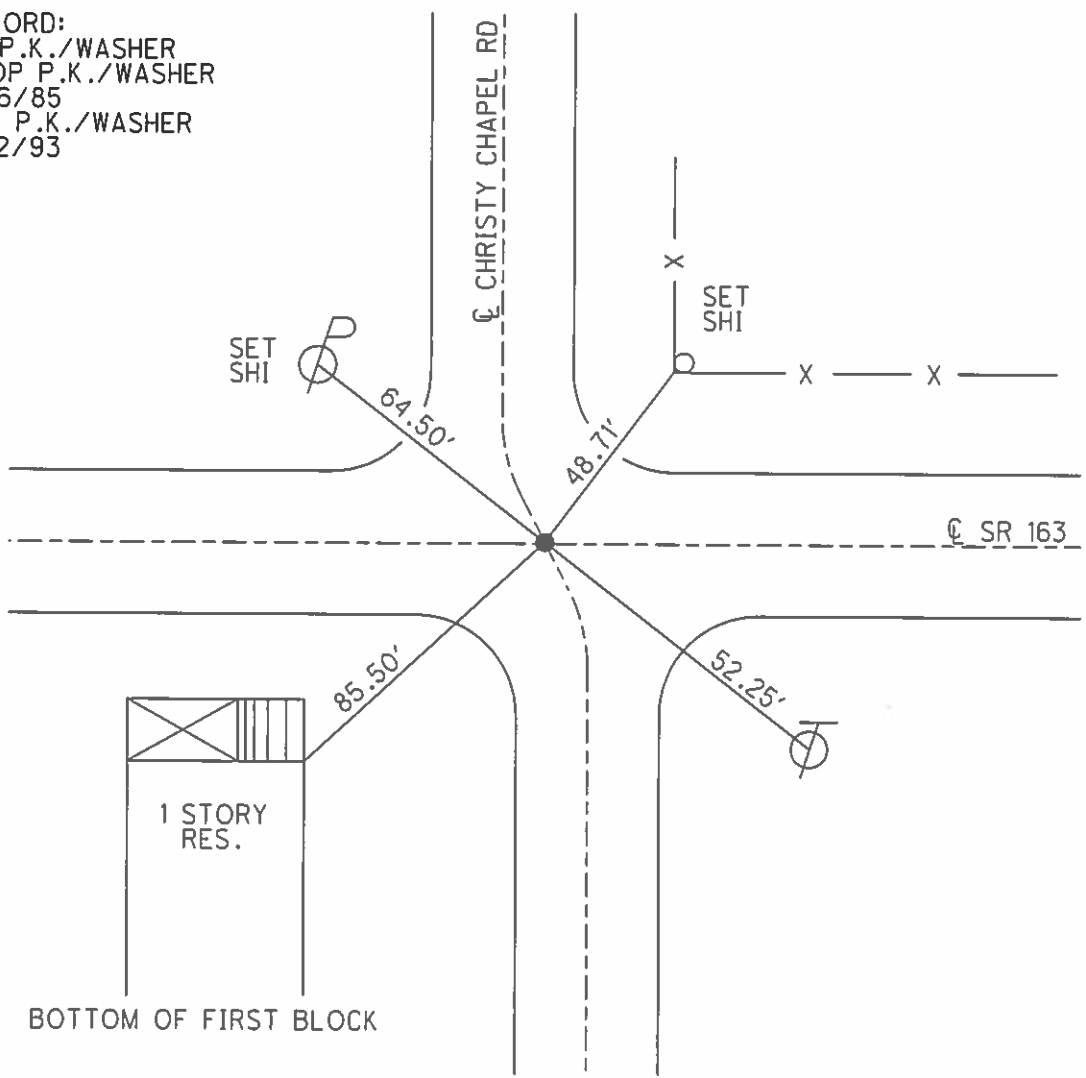
11' TO LT EDGE PAVEMENT

S.L.M. 1494+95

GRID: NORTHING: EASTING:



RECORD:
 FD P.K./WASHER
 ATOP P.K./WASHER
 9/16/85
 SET P.K./WASHER
 7/12/93



O.D.O.T. DISTRICT 2 SURVEY OFFICE (Use Only)

PERSONNEL _____

REFERENCE NO. 128

SHEET 4 OF 18

NOTES Cheney

DATE 6-11-1993

ROUTE SR 163

H.C. Ripple

WEATHER Sunny

COUNTY OTTAWA

R.C. Barbour

TEMP. 75°

TOWNSHIP PORTAGE

Geyman

SECTION 34

T 7 N R 17 E

TYPE MONUMENT P.K. and Washer

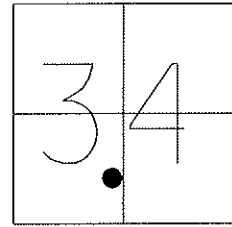
ON SURFACE - ~~BELOW~~ On Surface

LEFT - C PAV'T - RIGHT 1'

11' TO LT. EDGE PAVEMENT

S.L.M. 1494+95 ±

Grid: Northing: _____ Easting: _____

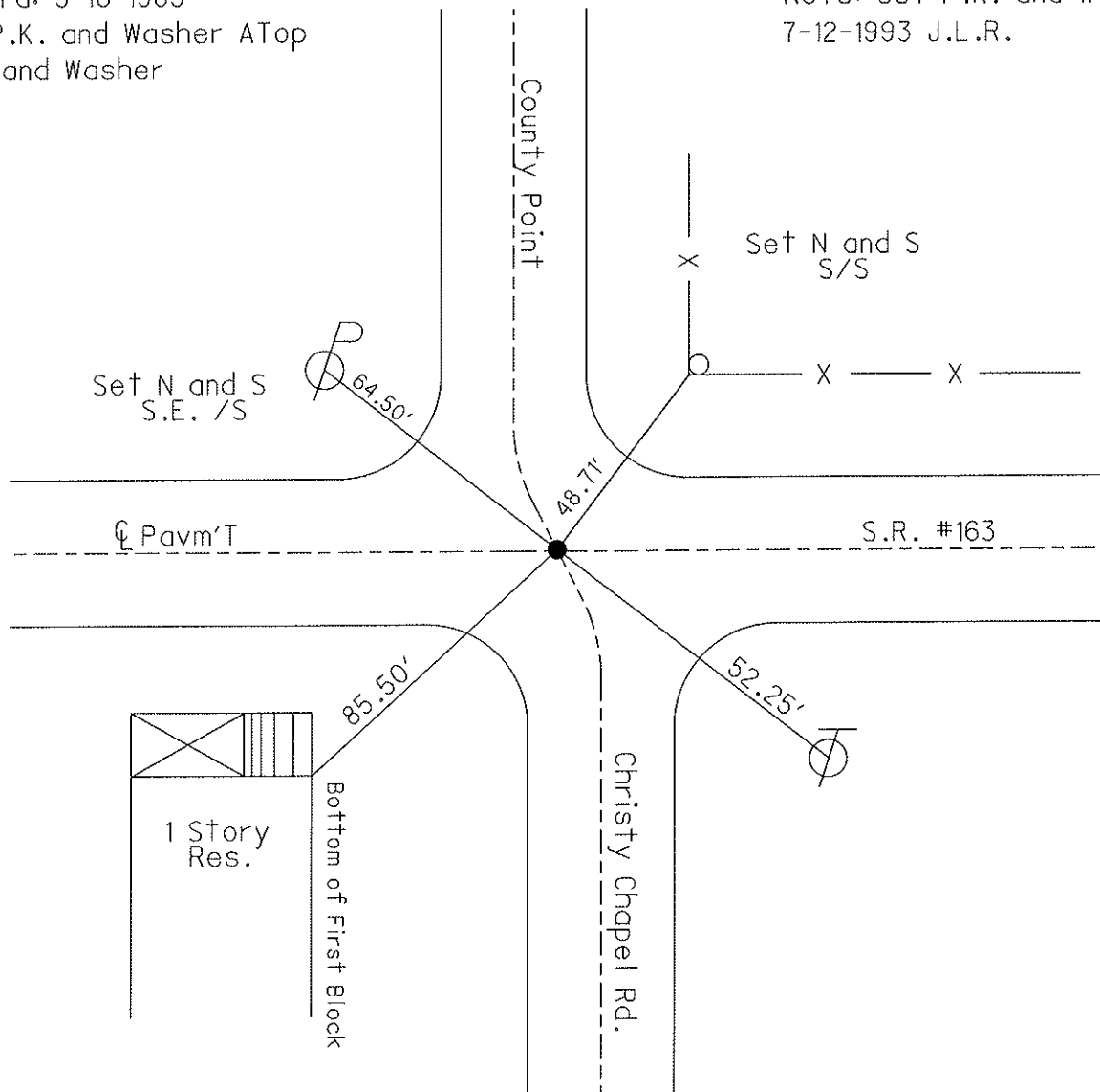


Record: 9-16-1985

Fd. P.K. and Washer A Top

P.K. and Washer

Note: Set P.K. and Washer
7-12-1993 J.L.R.



O.D.O.T. DISTRICT 2 SURVEY OFFICE

PERSONNEL

REFERENCE NO. 128

SHEET 8 OF 23

NOTES CHENEY

H.C. RIPPLE

R.C. BARBOUR

GEYMAN

DATE 6-11-1993

WEATHER Sunny

TEMP. 75°

ROUTE SR.# 163

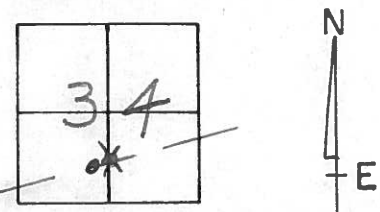
COUNTY OTTAWA

TOWNSHIP Portage

SECTION 34

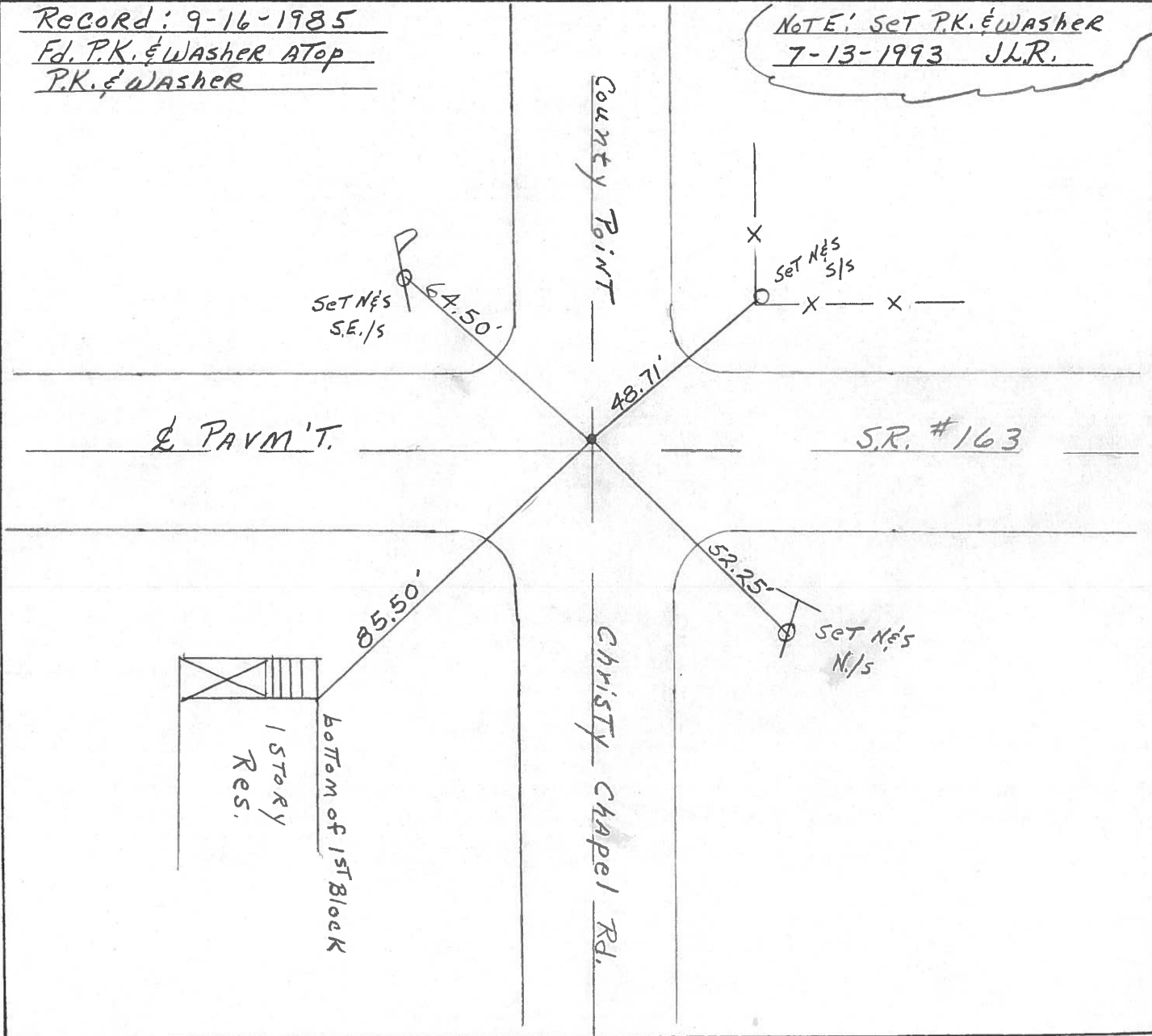
T 7 N R 17 E

TYPE MONUMENT P.K. Washer
 ON SURFACE - BELOW ON SURFACE
 LEFT - 0 PAV'T. - RIGHT 1'
11' TO LT. EDGE PAVEMENT
 S.L.M. 1494 + 95



Record: 9-16-1985
Fd. P.K. Washer ATop
P.K. Washer

NOTE: SET P.K. Washer
7-13-1993 JLR.



O.D.O.T. DISTRICT 2 SURVEY OFFICE

PERSONNEL

REFERENCE NO. _____

SHEET 8 OF _____

NOTES Cronin

H.C. Ripple

R.C. Barbour

Geyman

DATE 9/16/85

WEATHER SUNNY

TEMP. 60°

ROUTE 163

COUNTY Ottawa

TOWNSHIP Portage

SECTION 34

T 7 N R 17 E

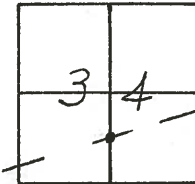
TYPE MONUMENT P.K. WASHER AT OP P.K. WASHER

ON SURFACE - BELOW ON SURFACE

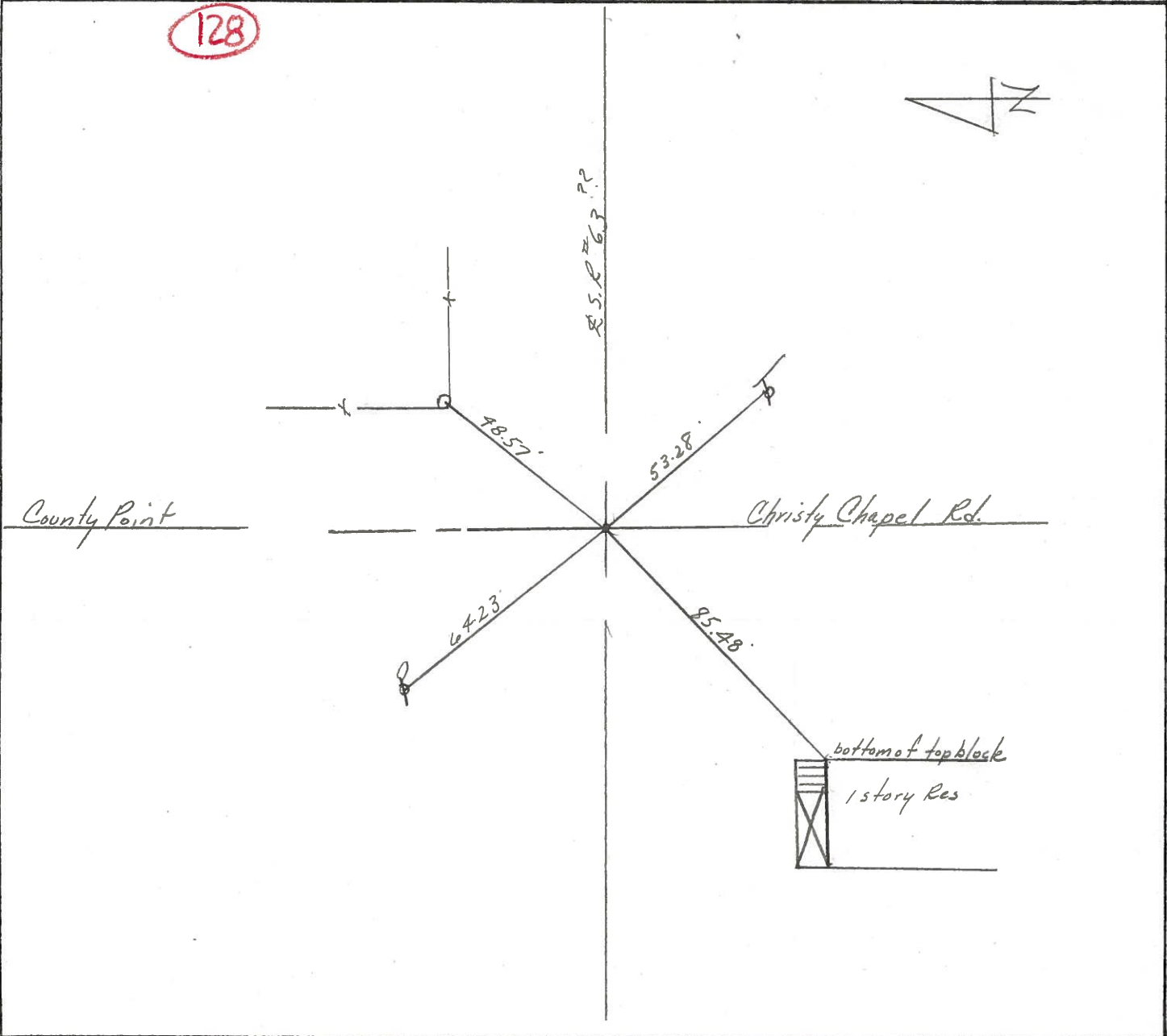
LEFT - ☉ PAV T. - RIGHT 1" L. &

TO _____ EDGE PAVEMENT

S.L.M. 1495+05



128



PERSONNEL	TITLE	PERSONNEL	TITLE
<u>Schneider</u>			
<u>Mosser</u>			
<u>Potts</u>			

COUNTY Ottawa DATE 3-2-70

S. R. 163 WEATHER cloudy

SEC Port Clinton-East TEMP. 35°

DESCRIPTION Ties for Control Points JOB NO. _____

