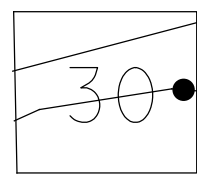


O.D.O.T. DISTRICT 2 SURVEY OFFICE (USE ONLY)

PERSONNEL _____ REFERENCE NO. 131 F SHEET 5 OF 66
 NOTES MOSER DATE 4/2/19 ROUTE SR 163
 H.C. MOSER WEATHER CLOUDY COUNTY OTTAWA
 R.C. LUMBREZER TEMP. 80° TOWNSHIP DANBURY
 SECTION 4-30
 DWG BY NIESE PID 107919

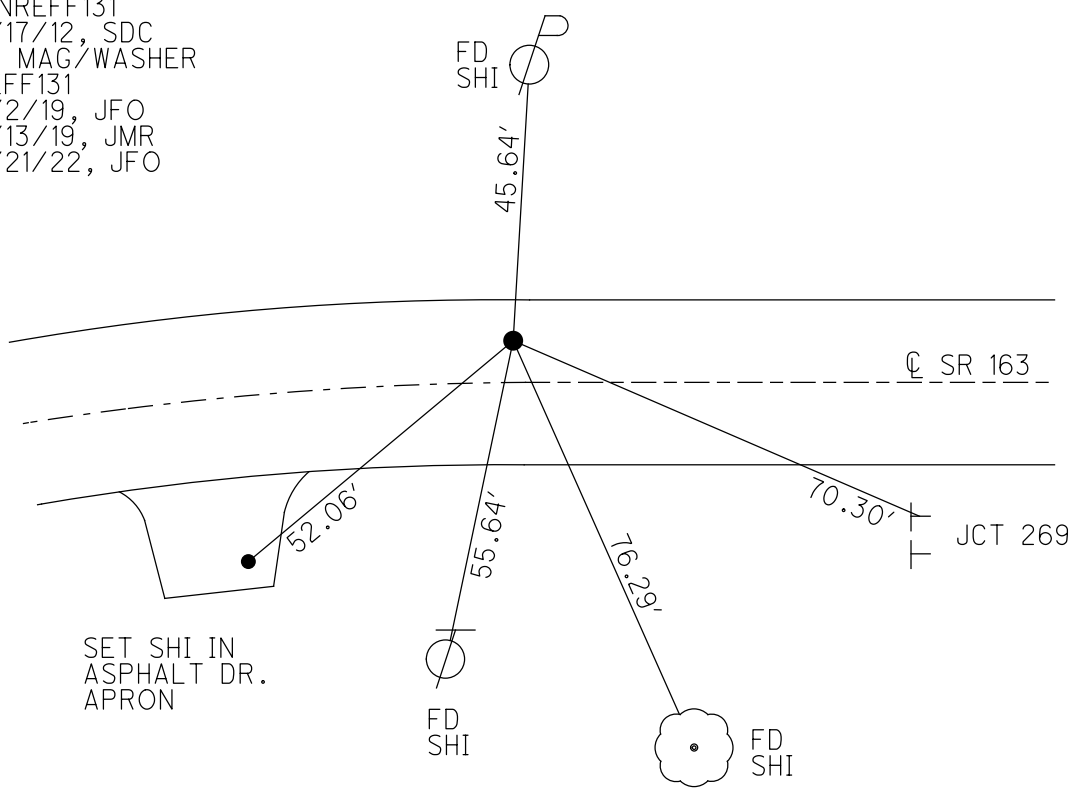
TYPE MONUMENT P.K./WASHER
 ON SURFACE - ~~BELOW~~ ON
 OFFSET \varnothing PAVEMENT 9.5' LT : ~~RT~~
3.0' TO LT EDGE PAVEMENT
 STATION: 1646+81.19

NOTE:
 THIS MAP IS FOR ODOT PURPOSES ONLY
 TO INDEX REFERENCE TIES, AND DOES NOT
 REPRESENT TRUE LAND SUBDIVISION.



HORZ. DATUM: NAD83(2011) GEOID: NAVD88 2012A
 GRID: NORTHING: 679627.376 EASTING: 1877331.385

- RECORD:
 FD P.K./WASHER
 9/28/09
 3/29/10, KPM
 SV100
 4/23/10, KPM
 SET MAG/WASHER
 FINREFF131
 9/17/12, SDC
 FD MAG/WASHER
 REFF131
 4/2/19, JFO
 9/13/19, JMR
 4/21/22, JFO

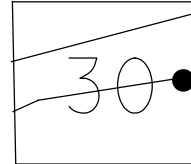


O.D.O.T. DISTRICT 2 SURVEY OFFICE (USE ONLY)

PERSONNEL _____ REFERENCE NO. 131 F SHEET 5 OF 66
 NOTES MOSER DATE 4/2/19 ROUTE SR 163
 H.C. MOSER WEATHER CLOUDY COUNTY OTTAWA
 R.C. LUMBREZER TEMP. 80° TOWNSHIP DANBURY
 DWG BY NIESE PID 107919 SECTION 4-30

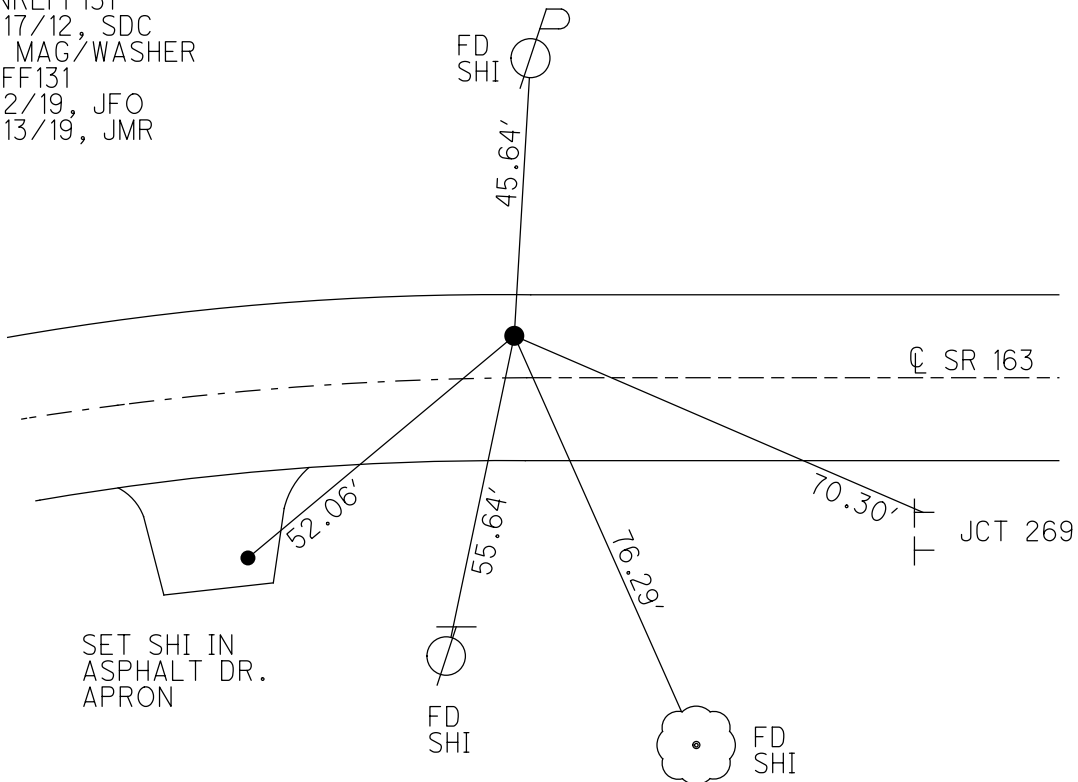
TYPE MONUMENT P.K./WASHER
 ON SURFACE - ~~BELOW~~ ON
 OFFSET CL PAVEMENT 9.5' LT : ~~RT~~
3.0' TO LT EDGE PAVEMENT
 STATION: 1646+81.19

NOTE:
THIS MAP IS FOR ODOT PURPOSES ONLY
TO INDEX REFERENCE TIES AND DOES NOT
REPRESENT TRUE LAND SUBDIVISION.



HORZ. DATUM: NAD83(2011) GEOID: NAVD88 2012A
 GRID: NORTHING: 679627.385 EASTING: 1877331.421

RECORD:
 FD P.K./WASHER
 9/28/09
 3/29/10, KPM
 SV100
 4/23/10, KPM
 SET MAG/WASHER
 FINREFF131
 9/17/12, SDC
 FD MAG/WASHER
 REFF131
 4/2/19, JFO
 9/13/19, JMR



O.D.O.T. DISTRICT 2 SURVEY OFFICE (USE ONLY)

PERSONNEL _____ REFERENCE NO. 131 F SHEET 5 OF 63

NOTES MOSER DATE 5/5/11 ROUTE SR 163

H.C. MOSER WEATHER SUNNY COUNTY OTTAWA

R.C. LUMBREZER TEMP. 60° TOWNSHIP DANBURY

SECTION 4-24

TYPE MONUMENT P.K./WASHER

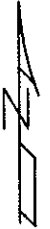
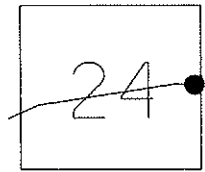
ON SURFACE - ~~BELOW~~ ON

LEFT - Q PAV'T - ~~RIGHT~~ 9.5'

10' TO LT EDGE PAVEMENT

S.L.M. 1646+81.19

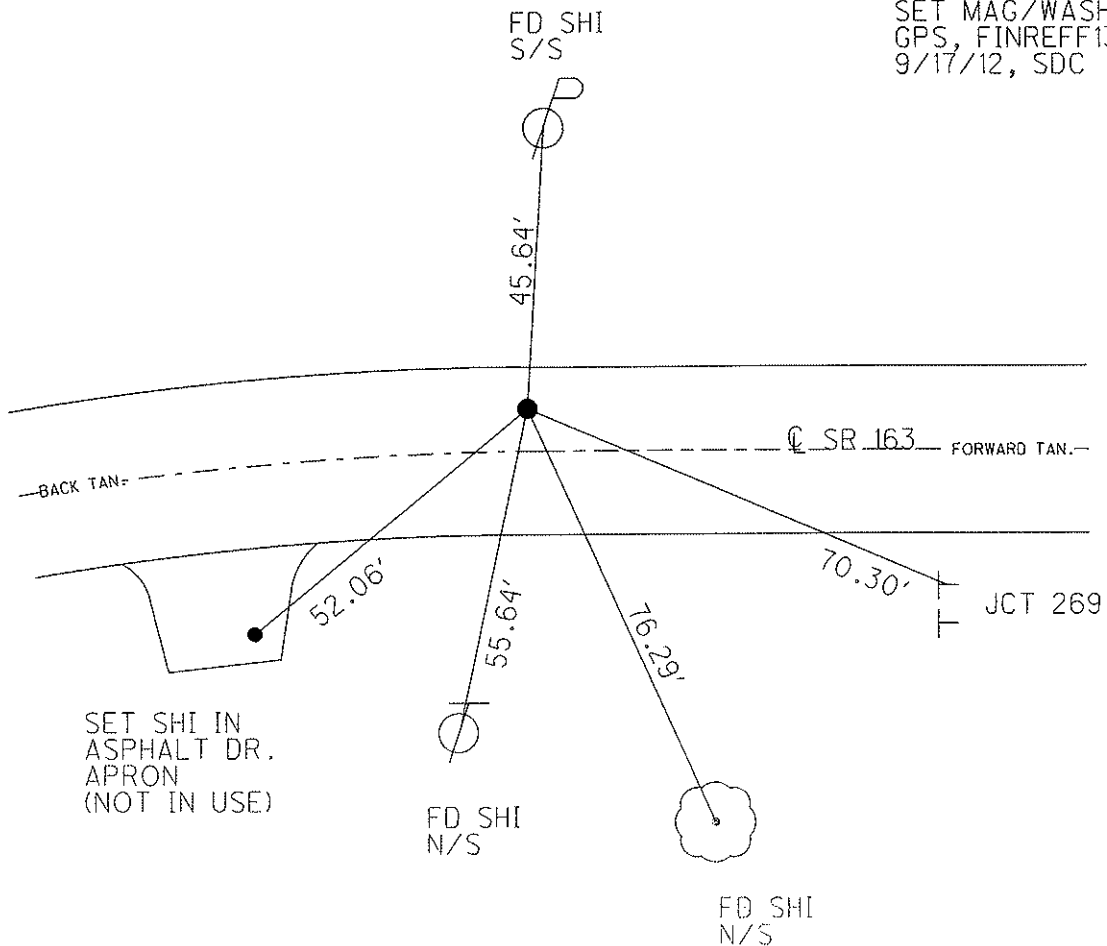
Grid: Northing: 679627.376 Easting: 1877331.385



FD 9/28/09,
3/29/10, KPM

GPS, SV100
4/23/10, KPM

SET MAG/WASHER
GPS, FINREFF131
9/17/12, SDC



O.D.O.T. DISTRICT 2 SURVEY OFFICE

PERSONNEL _____

REFERENCE NO. 131 F

SHEET 1 OF 52

NOTES LOEHMKE

H.C. _____

DATE 5-17-95

ROUTE OTTAWA

R.C. _____

WEATHER Cloudy

COUNTY 163

TEMP. +10°

TOWNSHIP DANBURY

SECTION _____

T _____ R _____

TYPE MONUMENT PK / WASHER Reset

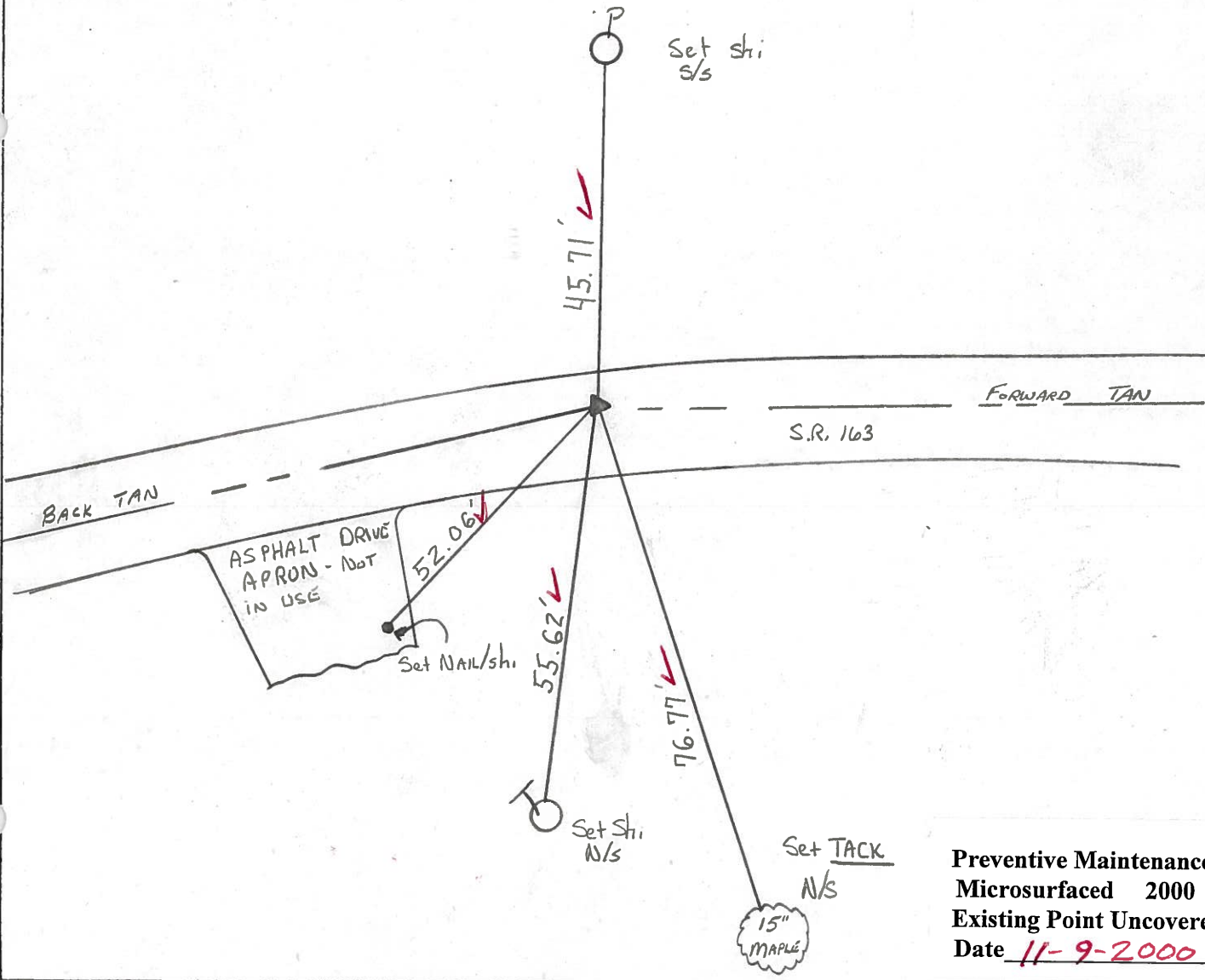
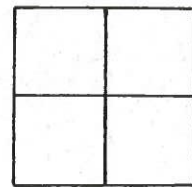
6-4-96

ON SURFACE - BELOW Yes

LEFT - ℄ PAV'T. - RIGHT 8.8' LEFT ℄

9.3' TO LT EDGE PAVEMENT

S.L.M. 16497 52



Preventive Maintenance
Microsurfaced 2000
Existing Point Uncovered
Date 11-9-2000