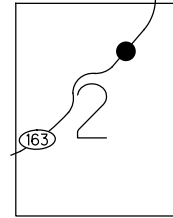


O.D.O.T. DISTRICT 2 SURVEY OFFICE (USE ONLY)

PERSONNEL	REFERENCE NO.	152	SHEET	62	OF	66
NOTES	MOSER	DATE	5/4/11	ROUTE	SR 163	
H.C.	MOSER	WEATHER	CLOUDY	COUNTY	OTTAWA	
R.C.	HARBAUGH	TEMP.	60°	TOWNSHIP	DANBURY	
				SECTION	1-2	

NOTE:
THIS MAP IS FOR ODOT PURPOSES ONLY
TO INDEX REFERENCE TIES, AND DOES NOT
REPRESENT TRUE LAND SUBDIVISION.

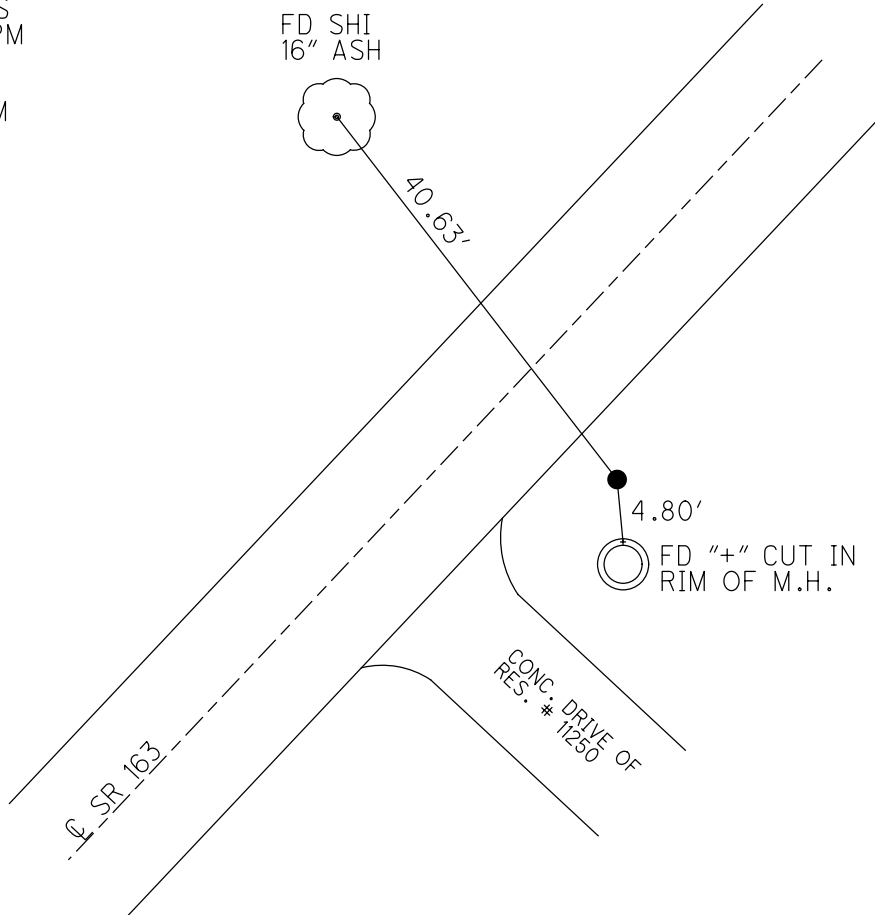
TYPE MONUMENT SET 60 D SPIKE
 ON SURFACE - ~~BELOW~~ ON
 LEFT - Q PAV'T - ~~RIGHT~~ 14.7'
4.9' LT TO LT EDGE PAVEMENT
 S.L.M. 2036+96.06
 GRID: NORTHING: 677033.8624 EASTING: 1909762.6937



RECORD: P.I.
2036+96.06

DNF. SET 60 D SPIKE
FROM 2 TIES
4/22/10, KPM

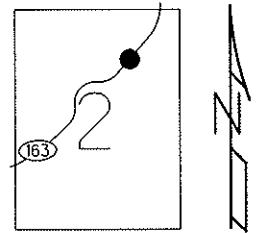
GPS, SV152
5/4/10, KPM



O.D.O.T. DISTRICT 2 SURVEY OFFICE (USE ONLY)

PERSONNEL	REFERENCE NO. <u>152</u>	SHEET <u>59</u> OF <u>63</u>
NOTES <u>MOSER</u>	DATE <u>5/4/11</u>	ROUTE <u>SR 163</u>
H.C. <u>MOSER</u>	WEATHER <u>CLOUDY</u>	COUNTY <u>OTTAWA</u>
R.C. <u>HARBAUGH</u>	TEMP. <u>60°</u>	TOWNSHIP <u>DANBURY</u>
		SECTION <u>1-2</u>

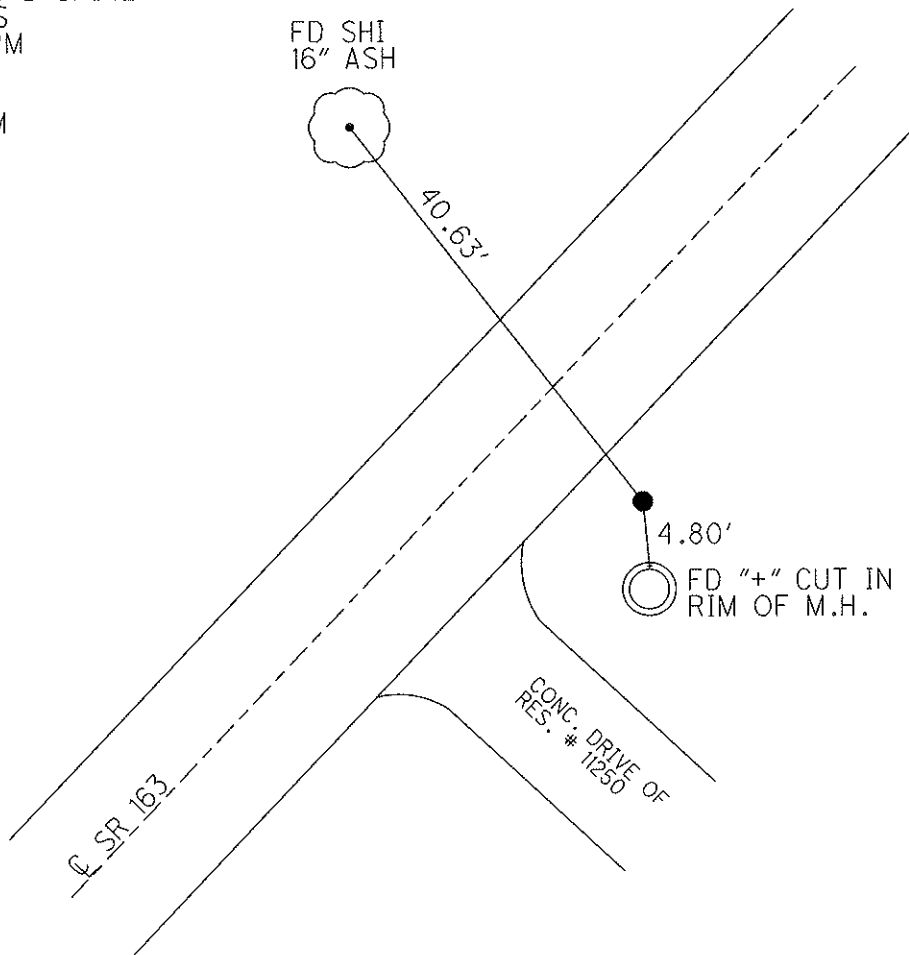
TYPE MONUMENT SET 60 D SPIKE
 ON SURFACE - ~~BELOW~~ ON
 LEFT - Q PAV'T - ~~RIGHT~~ 14.7'
4.9' LT TO LT EDGE PAVEMENT
 S.L.M. 2036+96.06
 Grid: Northing: 677033.8624 Easting: 1909762.6937



RECORD: P.I.
2036+96.06

DNF. SET 60 D SPIKE
FROM 2 TIES
4/22/10, KPM

GPS, SV152
5/4/10, KPM



O.D.O.T. DISTRICT 2 SURVEY OFFICE

PERSONNEL _____

REFERENCE NO. 152

SHEET 50 OF 52

NOTES CANTERBURY

H.C. LOEHRKE

R.C. ROUSOS

DATE 6-5-95

WEATHER FAIR

TEMP. +75°F

ROUTE S.R. #163

COUNTY OTTAWA

TOWNSHIP MARBLEHEAD

SECTION _____

T _____ R _____

TYPE MONUMENT R/R SPIKE - RECORD-INFORMATION POINT NOT FOUND

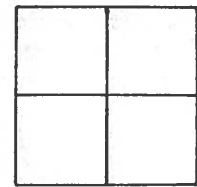
~~ON SURFACE~~ - BELOW YES

LEFT- & PAV'T. - ~~RIGHT~~ 14.7' LT &

4.9' FROM TO LT EDGE PAVEMENT

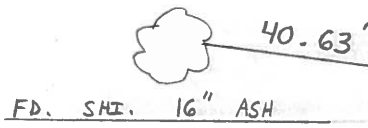
S.L.M. 2040 + 67

NOT AREA COVERED
6/10/96



* DID NOT FIND, ONLY 2 TIES REMAIN. *

* * *



FD "+" CUT IN RIM OF M.H.

CONC. DRIVE OF RES. # 11250



O.D.O.T. DISTRICT 2 SURVEY OFFICE

PERSONNEL _____ REFERENCE NO. 152 SHEET _____ OF _____

NOTES Ripple
 H.C. BARBOUR DATE 10/31/90 DRAWN 11/07/90 ROUTE SR#163
 R.C. Geyman WEATHER SUNNY COUNTY OTTAWA
 _____ TEMP. 72° TOWNSHIP _____
 _____ SECTION _____
 T _____ R _____

TYPE MONUMENT R/R spike
 ON SURFACE - BELOW _____
 LEFT - € PAV'T. - RIGHT 14.5' LT. & PAVM'T.
4.3' ^{From} TO LT. EDGE PAVEMENT
 S.L.M. _____

