

O.D.O.T. DISTRICT 2 SURVEY OFFICE (USE ONLY)

PERSONNEL _____ REFERENCE NO. 154 SHEET 64 OF 66
 NOTES RHOADES DATE 9/5/12 ROUTE SR 163
 H.C. CODER WEATHER FAIR COUNTY OTTAWA
 R.C. RHOADES TEMP. 75° TOWNSHIP DANBURY
 SECTION 1-6

DWG BY NIESE PID PVTRAIN

TYPE MONUMENT P.K./WASHER

ON SURFACE - ~~BELOW~~ ON

OFFSET Q PAVEMENT 1.0' LT : ~~RT~~
TO EDGE PAVEMENT

STATION: 2088+52.60

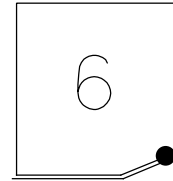
HORZ.DATUM: NAD83 (2011)

GEOID: NAVD88 2018

GRID: NORTHING: 674048.788

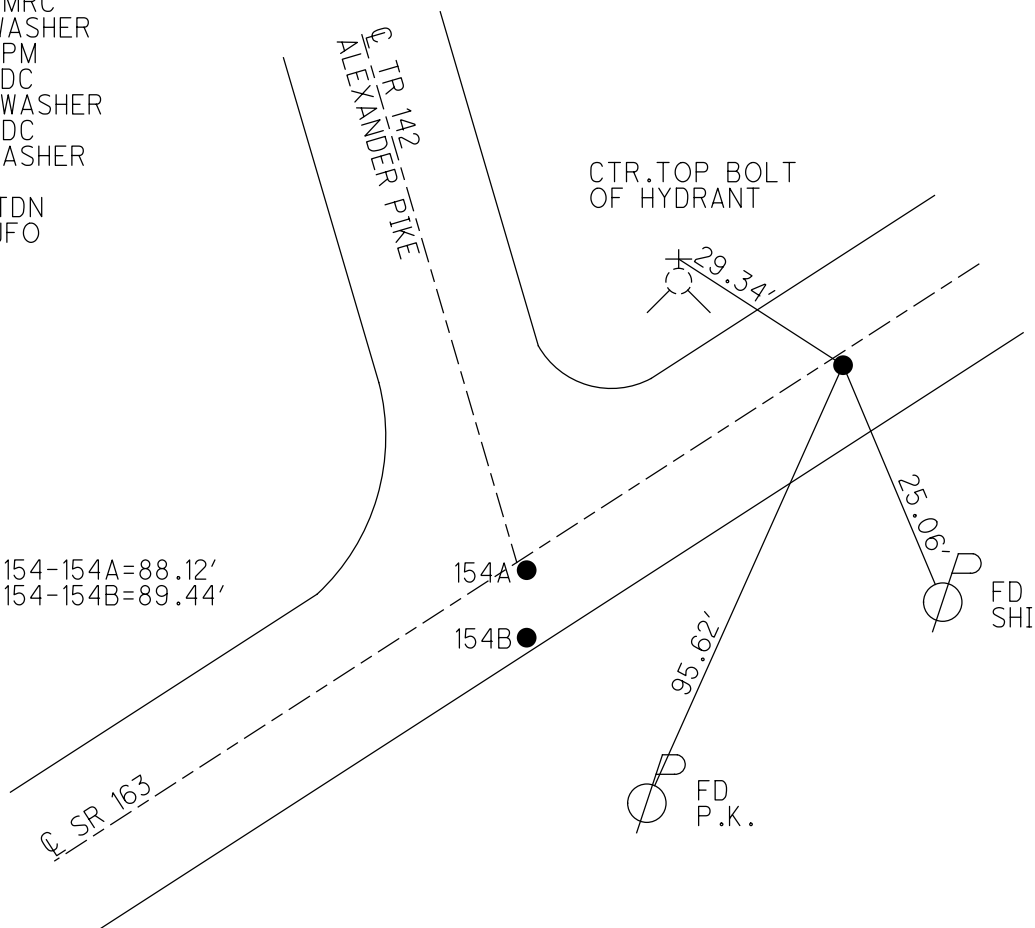
EASTING: 1906502.006

NOTE:
THIS MAP IS FOR ODOT PURPOSES ONLY.
TO INDEX REFERENCE TIES, AND DOES NOT
REPRESENT TRUE LAND SUBDIVISION.



RECORD:
 P.K./WASHER
 6/10/96, MRC
 FD P.K./WASHER
 5/4/10, KPM
 9/5/12, SDC
 SET MAG/WASHER
 11/8/12, SDC
 FD MAG/WASHER
 REF154
 6/14/21, TDN
 2/7/22, JFO

DIST. 154-154A=88.12'
 DIST. 154-154B=89.44'



O.D.O.T. DISTRICT 2 SURVEY OFFICE (USE ONLY)

PERSONNEL _____ REFERENCE NO. 154 SHEET 61 OF 63

NOTES RHOADES DATE 9/5/12 ROUTE SR 163

H.C. CODER WEATHER FAIR COUNTY OTTAWA

R.C. RHOADES TEMP. 75° TOWNSHIP DANBURY

SECTION 1-6

TYPE MONUMENT P.K./WASHER

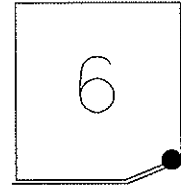
ON SURFACE - ~~BELOW~~ ON _____

LEFT - Q PAV'T - ~~RIGHT~~ 1.0'

_____ TO _____ EDGE PAVEMENT

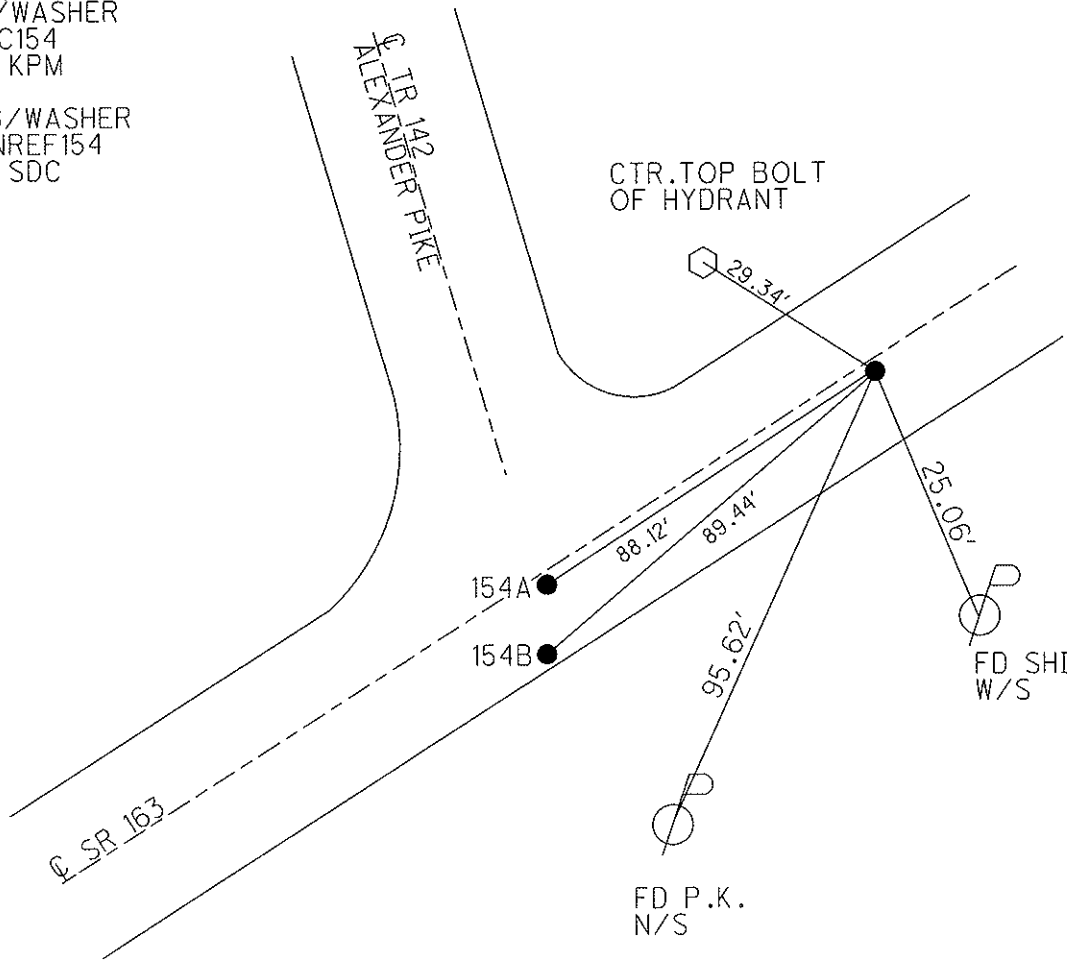
S.L.M. 2088+52.6

Grid: Northing: 674048.765 Easting: 1906501.877



RESET P.K./WASHER
6/10/96, MRC
FD P.K./WASHER
GPS, SVC154
5/4/10, KPM

SET MAG/WASHER
GPS, FINREF154
11/8/12, SDC



O.D.O.T. DISTRICT 2 SURVEY OFFICE

PERSONNEL _____

REFERENCE NO. 154

SHEET 52 OF 52

NOTES CANTERBURY

H.C. LOEHRKE

R.C. ROUSOS

DATE 6-7-95

WEATHER FAIR

TEMP. +85° F

ROUTE S.R. #163

COUNTY OTTAWA

TOWNSHIP MARBLEHEAD

SECTION _____

T _____ R _____

TYPE MONUMENT PK NAILS - ORIGIN UNK.

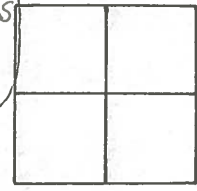
ON SURFACE - BELOW YES

LEFT- & PAV'T. - RIGHT LT.

TO EDGE PAVEMENT

S.L.M. 2089 + 40 = PT "A"

SET PK/WASHERS
at all 3 PTS.
6/10/96
M.R.C.



PTS. "A" AND "C" ARE 1' LT & PAVT
PT. "B" IS 1.6' FROM LT EOP.

ALEXANDER PK / C.R. 142

CTR. TOP BOLT OF
FIRE HYDRANT.

PAVT S.R. #163

154A
154B

154

