

O.D.O.T. DISTRICT 2 SURVEY OFFICE (USE ONLY)

PERSONNEL

REFERENCE NO. 154 A

SHEET 65 OF 66

NOTES RHOADES

DATE 9/5/12

ROUTE SR 163

H.C. CODER

WEATHER FAIR

COUNTY OTTAWA

R.C. RHOADES

TEMP. 75°

TOWNSHIP DANBURY

SECTION 1-6

DWG BY NIESE PID PVTRAIN

TYPE MONUMENT P.K./WASHER

ON SURFACE - ~~BELOW~~ ON

OFFSET C PAVEMENT 1.0' LT : ~~RT~~

- TO - EDGE PAVEMENT

STATION: 2089+40

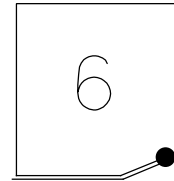
HORZ. DATUM: NAD83 (2011)

GEOID: NAVD88 2018

GRID: NORTHING: 673999.058

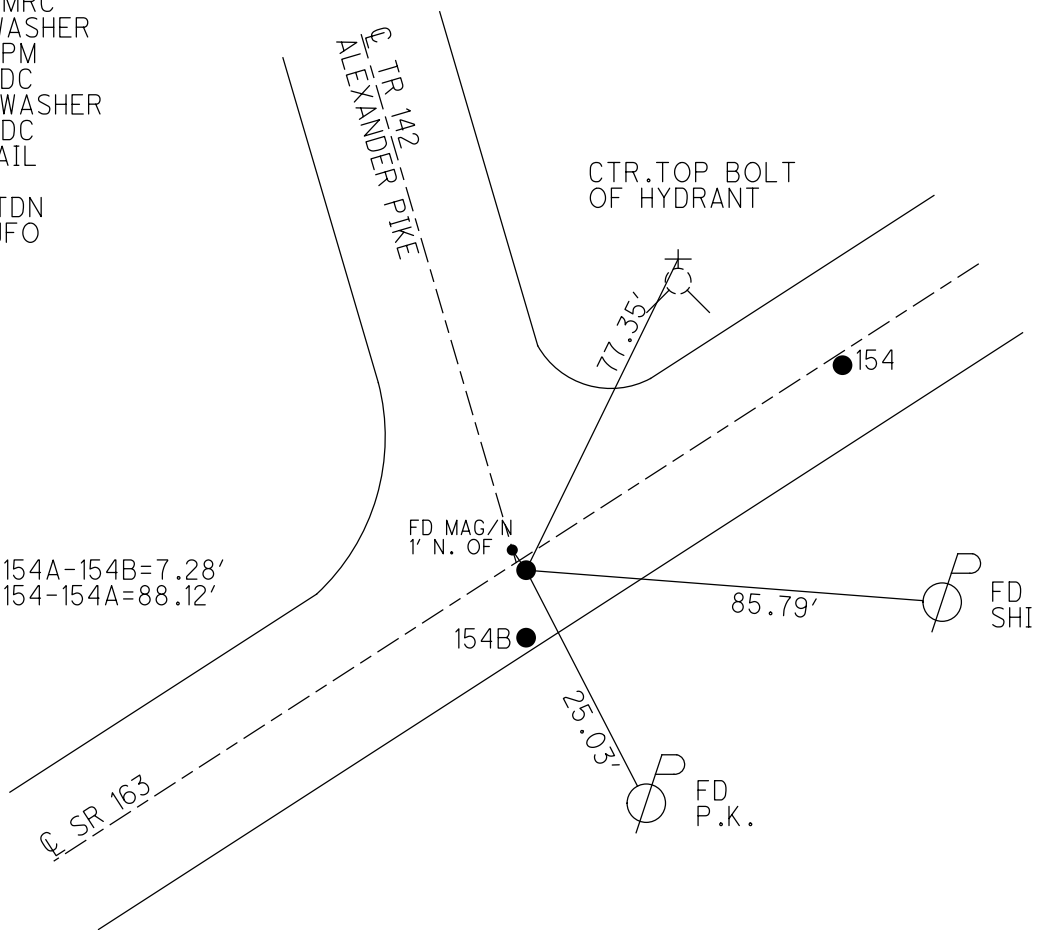
EASTING: 1906429.274

NOTE:
THIS MAP IS FOR ODOT PURPOSES ONLY
TO INDEX REFERENCE TIES, AND DOES NOT
REPRESENT TRUE LAND SUBDIVISION.



RECORD:
P.K./WASHER
6/10/96, MRC
FD P.K./WASHER
5/4/10, KPM
9/5/12, SDC
SET MAG/WASHER
11/8/12, SDC
FD MAG NAIL
REFA154
6/14/21, TDN
2/7/22, JFO

DIST. 154A-154B=7.28'
DIST. 154-154A=88.12'



O.D.O.T. DISTRICT 2 SURVEY OFFICE (USE ONLY)

PERSONNEL _____

REFERENCE NO. 154 A

SHEET 62 OF 63

NOTES RHOADES

DATE 9/5/12

ROUTE SR 163

H.C. CODER

WEATHER FAIR

COUNTY OTTAWA

R.C. RHOADES

TEMP. 75°

TOWNSHIP DANBURY

SECTION 1-6

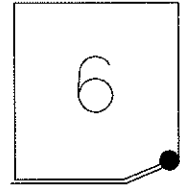
TYPE MONUMENT P.K./WASHER

ON SURFACE - ~~BELOW~~ ON

LEFT - ☉ PAV'T - ~~RIGHT~~ 1.0'

_____ TO _____ EDGE PAVEMENT

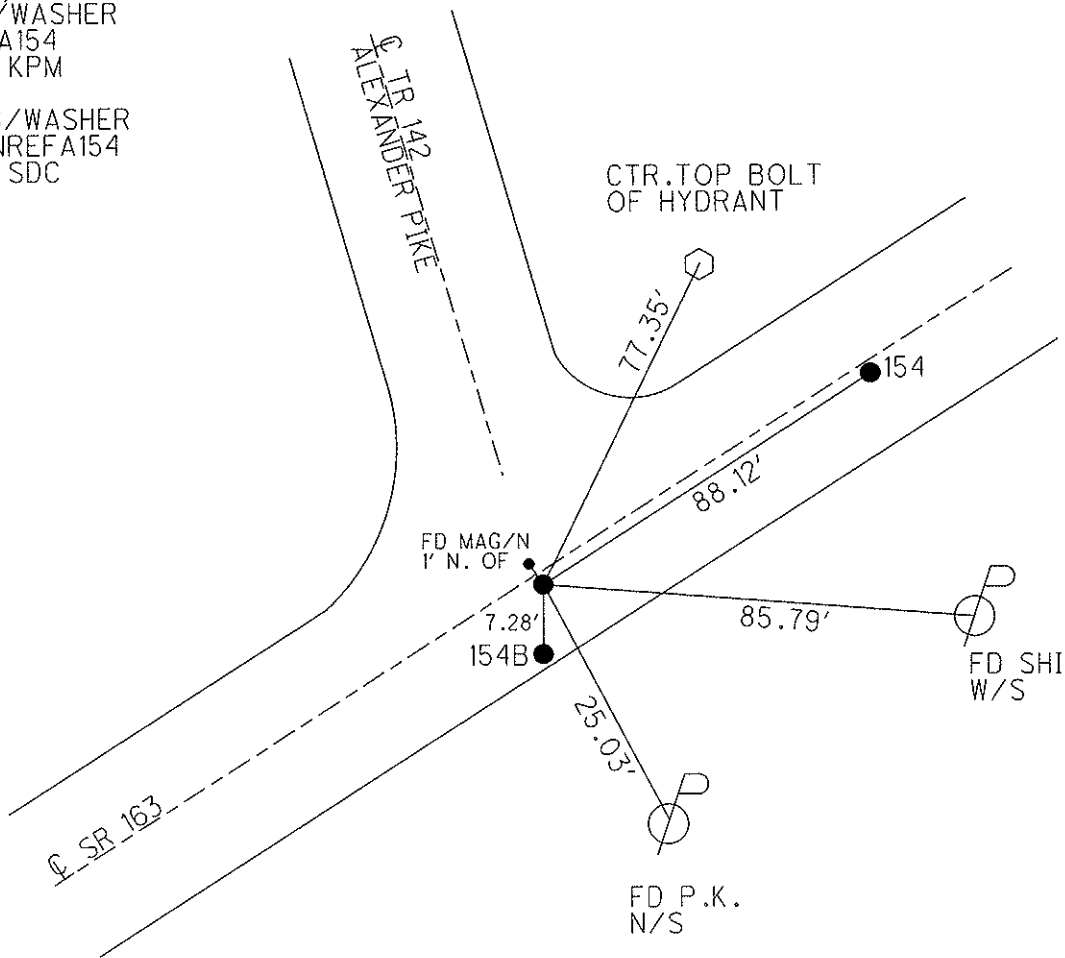
S.L.M. 2089+40



Grid: Northing: 673999.056 Easting: 1906429.221

RESET P.K./WASHER
6/10/96, MRC
FD P.K./WASHER
GPS, SVA154
5/4/10, KPM

SET MAG/WASHER
GPS, FINREF A154
11/8/12, SDC



O.D.O.T. DISTRICT 2 SURVEY OFFICE

PERSONNEL _____

REFERENCE NO. 154

SHEET 52 OF 52

NOTES CANTERBURY

H.C. LOEHRKE

R.C. ROUSOS

DATE 6-7-95

WEATHER FAIR

TEMP. +85° F

ROUTE S.R. #163

COUNTY OTTAWA

TOWNSHIP MARBLEHEAD

SECTION _____

T _____ R _____

TYPE MONUMENT PK NAILS - ORIGIN UNK.

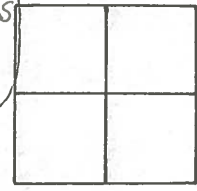
ON SURFACE - BELOW YES

LEFT- & PAV'T. - RIGHT LT.

TO EDGE PAVEMENT

S.L.M. 2089 + 40 = PT "A"

SET PK/WASHERS
at all 3 PTS.
6/10/96
M.R.C.



PTS. "A" AND "C" ARE 1' LT & PAVT
PT. "B" IS 1.6' FROM LT EOP.

ALEXANDER PK / C.R. 142

CTR. TOP BOLT OF
FIRE HYDRANT.

PAVT S.R. #163

154A
154B

154

