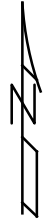
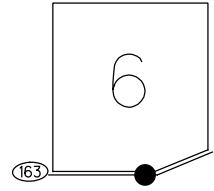


O.D.O.T. DISTRICT 2 SURVEY OFFICE (USE ONLY)

PERSONNEL _____ REFERENCE NO. 156 SHEET 2 OF 25
 NOTES RHOADES DATE 9/18/18 ROUTE SR 163
 H.C. O'DONNELL WEATHER SUNNY COUNTY OTTAWA
 R.C. MILLER TEMP. 80° TOWNSHIP DANBURY
 DWG BY NIESE PID PVTRAIN SECTION 6
 T 6 N R 18 E

TYPE MONUMENT P.K./WASHER
 ON SURFACE - ~~BELOW~~ _____
 OFFSET \odot PAVEMENT ON LT : RT
9.7' TO RT EDGE PAVEMENT
 STATION: 2110+20

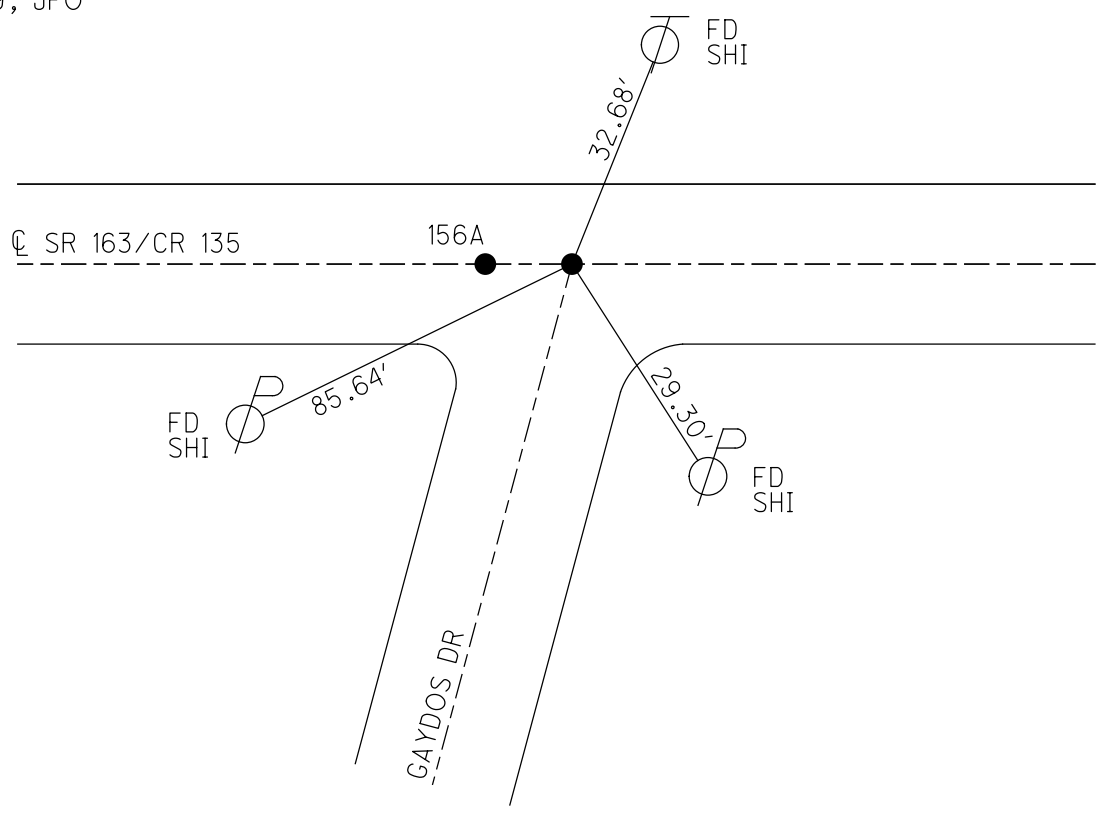
NOTE:
THIS MAP IS FOR GDOT PURPOSES ONLY.
TO INDEX REFERENCE TIES, AND DOES NOT
REPRESENT TRUE LAND SUBDIVISION.



HORIZ.DATUM: NAD83 2011 GEOID: NAVD88 2012A
 GRID: NORTHING: 673322.949 EASTING: 1904519.185

RECORD:
 FD P.K.NAIL
 8/14/00, BVD
 SET P.K./WASHER
 4/3/01, BVD
 FD P.K./WASHER
 REF156
 9/18/18, JFO
 2/8/19, JFO

DIST.156-156A= 7.8'



O.D.O.T. DISTRICT 2 SURVEY OFFICE (USE ONLY)

PERSONNEL

REFERENCE NO. 156

SHEET 2 OF 25

NOTES RHOADES

DATE 9/18/18

ROUTE SR 163

H.C. O'DONNELL

WEATHER SUNNY

COUNTY OTTAWA

R.C. MILLER

TEMP. 80°

TOWNSHIP DANBURY

SECTION 6

DWG BY MILLER PID NO PID

T 6 N R 18 E

TYPE MONUMENT P.K./WASHER

ON SURFACE - ~~BELOW~~ ON

OFFSET Q PAVEMENT ON LT : RT

9.7' TO RT EDGE PAVEMENT

STATION: 2110+20

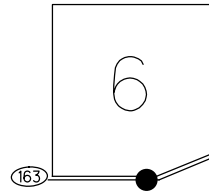
HORZ.DATUM: NAD83 2011

GEOID: NAVD88 2012A

GRID: NORTHING: 673322.949

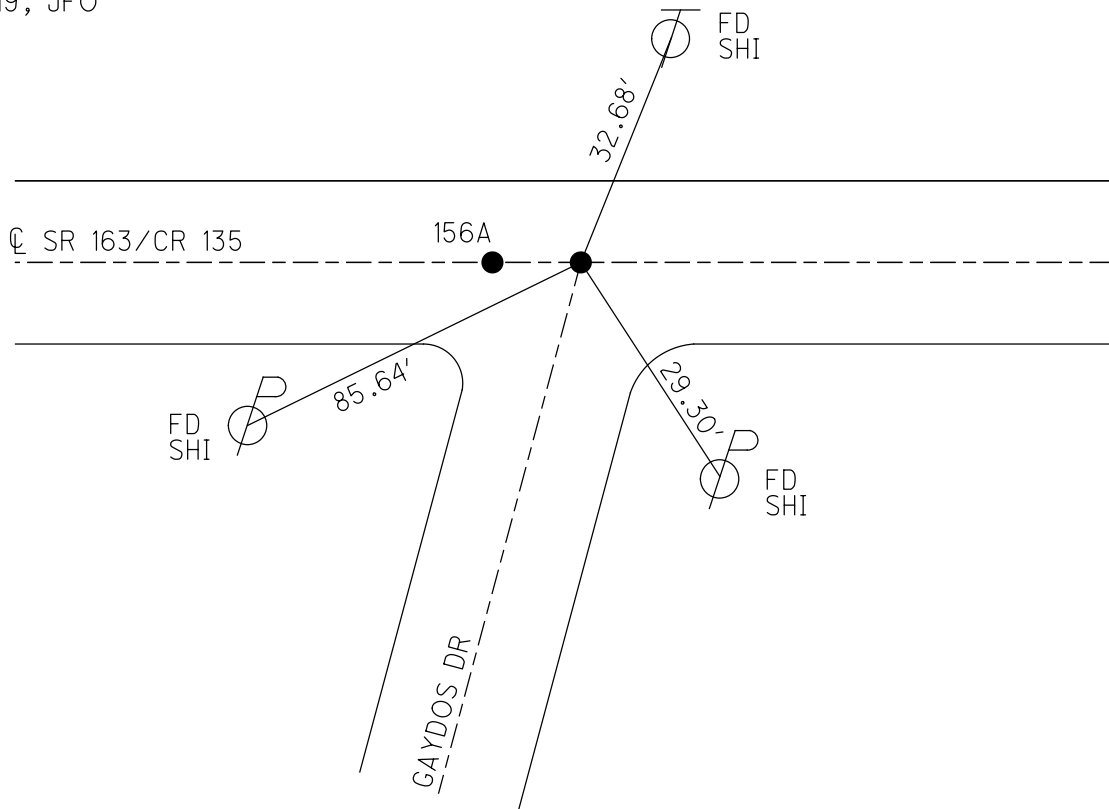
EASTING: 1904519.185

NOTE:
THIS MAP IS FOR ODOT PURPOSES ONLY
TO INDEX REFERENCE TIES, AND DOES NOT
REPRESENT TRUE LAND SUBDIVISION.



RECORD:
FD P.K.NAIL
8/14/00, BVD
SET P.K./WASHER
4-3-01, BVD
FD P.K./WASHER
REF156
9-18-18
2/8/19, JFO

DIST.156-156A= 7.8'



O.D.O.T. DISTRICT 2 SURVEY OFFICE

PERSONNEL

REFERENCE NO. 156 SHEET 2 OF 22

NOTES VAN DUSEN

H.C. ROUSOS

R.C. ADAM B.

DATE 8-14-00

WEATHER CLOUDY

TEMP. +65° F

ROUTE 163

COUNTY OTTAWA

TOWNSHIP DANBURY

SECTION 1

T. 6 N. R. 18 E.

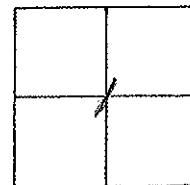
TYPE MONUMENT P.K. NAILS

ON SURFACE - ~~BELOW~~ YES

LEFT - & PAV'T. - RIGHT YES

9.7 TO RT. EDGE PAVEMENT

S.L.M. 2110+20



SET PK & WASHER
4-3-01
B.V.D.

