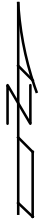



O.D.O.T. DISTRICT 2 SURVEY OFFICE (USE ONLY)

PERSONNEL _____ REFERENCE NO. 161 SHEET 8 OF 25
 NOTES RHOADES DATE 9/19/18 ROUTE SR 163
 H.C. MILLER WEATHER SUNNY COUNTY OTTAWA
 R.C. O'DONNELL TEMP. 68° TOWNSHIP DANBURY
 DWG BY MILLER PID PVTRAIN SECTION 10
 T 6 N R 18 E

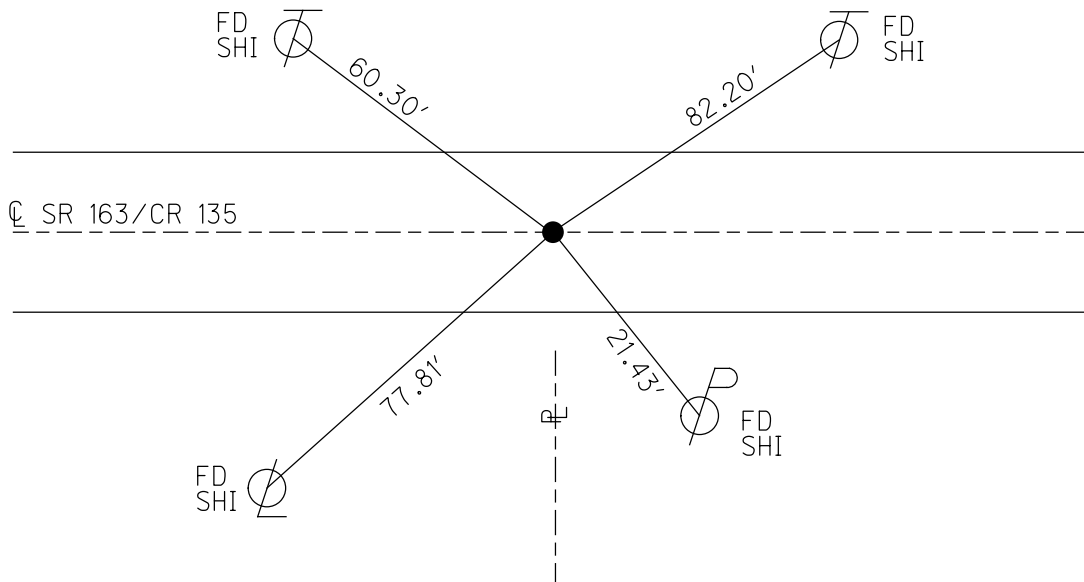
TYPE MONUMENT P.K./WASHER
 ON SURFACE - ~~BELOW~~ ON
 OFFSET Q PAVEMENT 0.5' LT : ~~RT~~
10.5' TO LT EDGE PAVEMENT
 STATION: 2137+86

NOTE:
THIS MAP IS FOR ODOT PURPOSES ONLY.
TO INDEX REFERENCE TIES AND DOES NOT
REPRESENT TRUE LAND SUBDIVISION.



HORZ.DATUM: NAD83 2011 GEOID: NAVD88 2012A
 GRID: NORTHING: 673288.710 EASTING: 1901661.395

RECORD:
 FD P.K.NAIL
 8/14/00, BVD
 SET P.K./WASHER
 4-3-01, BVD
 FD P.K./WASHER
 REF161
 9/19/18
 2/8/19, JFO



O.D.O.T. DISTRICT 2 SURVEY OFFICE (USE ONLY)

PERSONNEL

REFERENCE NO. 161

SHEET 8 OF 25

NOTES RHOADES

DATE 9/19/18

ROUTE SR 163

H.C. MILLER

WEATHER SUNNY

COUNTY OTTAWA

R.C. O'DONNELL

TEMP. 68°

TOWNSHIP DANBURY

SECTION 10

DWG BY MILLER

PID NO PID

T 6 N R 18 E

TYPE MONUMENT P.K./WASHER

ON SURFACE - ~~BELOW~~ ON

OFFSET 0.5' LT : ~~RT~~

10.5' TO LT EDGE PAVEMENT

STATION: 2137+86

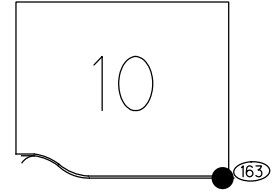
HORZ.DATUM: NAD83 2011

GEOID: NAVD88 2012A

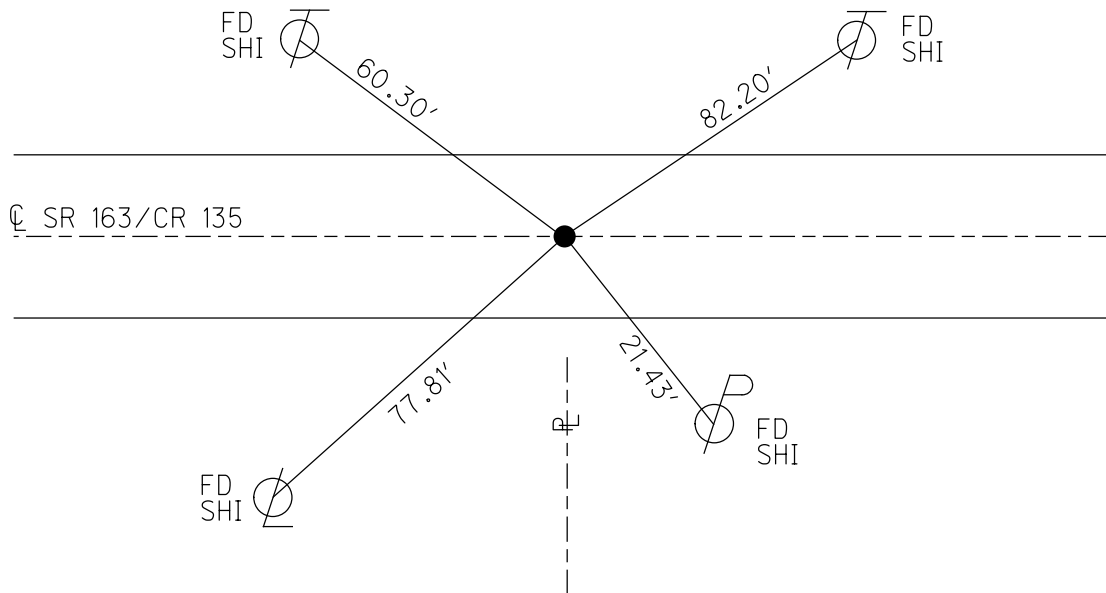
GRID: NORTHING: 673288.710

EASTING: 1901661.395

NOTE:
THIS MAP IS FOR ODOT PURPOSES ONLY.
TO INDEX REFERENCE TIES, AND DOES NOT
REPRESENT TRUE LAND SUBDIVISION.



RECORD:
FD P.K.NAIL
8/14/00, BVD
SET P.K./WASHER
4-3-01, BVD
FD P.K./WASHER
REF161
9/19/18
2/8/19, JFO



O.D.O.T. DISTRICT 2 SURVEY OFFICE

PERSONNEL

REFERENCE NO. 161 SHEET 7 OF 22

NOTES VAN DUSEN

H.C. Rouses

R.C. Adam B.

DATE 8-14-00

WEATHER Cloudy

TEMP. +80°F

ROUTE 163

COUNTY OTTAWA

TOWNSHIP DANBURY

SECTION 1

T. 6 N R. 18 E

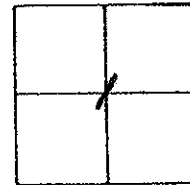
TYPE MONUMENT P.K. NAIL

ON SURFACE - BELOW YES

LEFT- & PAV'T. - RIGHT 1.2

10.5 TO RT. EDGE PAVEMENT

S.L.M. 2137+86



SET PK & WASHER
4-3-01
BVD

