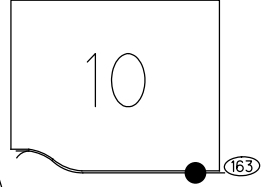


O.D.O.T. DISTRICT 2 SURVEY OFFICE (USE ONLY)

PERSONNEL _____ REFERENCE NO. 162 SHEET 9 OF 25
 NOTES RHOADES DATE 9/19/18 ROUTE SR 163
 H.C. MILLER WEATHER SUNNY COUNTY OTTAWA
 R.C. O'DONNELL TEMP. 68° TOWNSHIP DANBURY
 DWG BY NIESE PID PVTRAIN SECTION 10
 T 6 N R 18 E

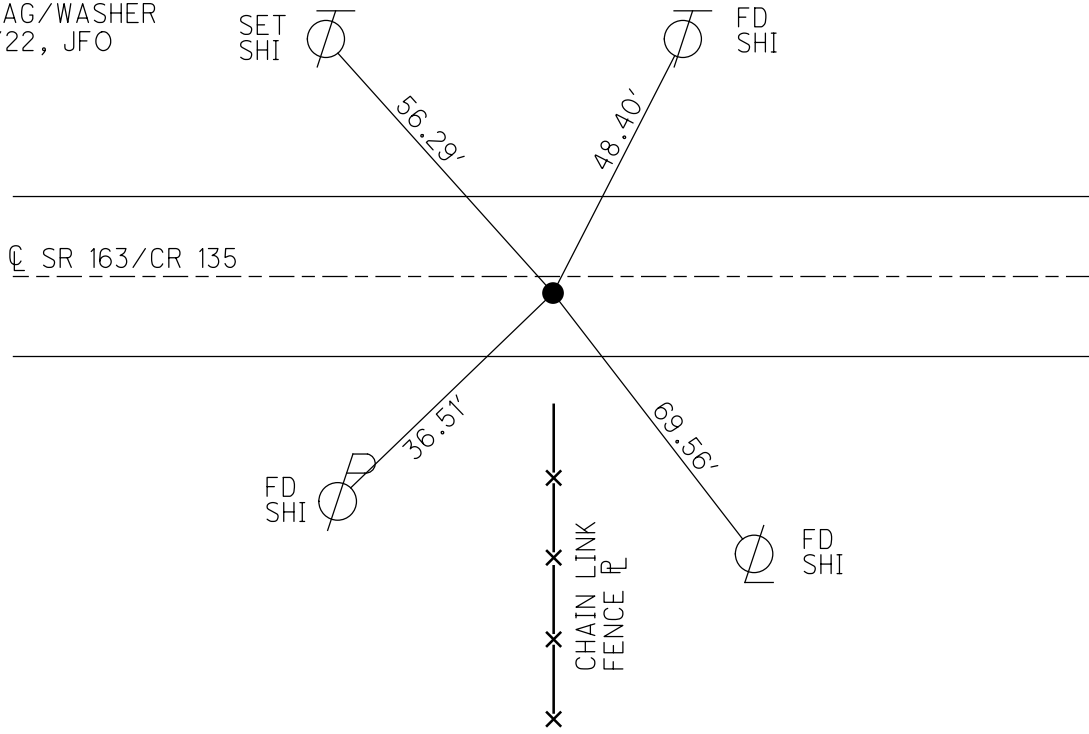
TYPE MONUMENT MAG/WASHER
 ON SURFACE - ~~BELOW~~ ON _____
 OFFSET \odot PAVEMENT 1.0' LT : ~~RT~~
8.8' TO LT EDGE PAVEMENT
 STATION: 2138+88

NOTE: THIS MAP IS FOR ODOT PURPOSES ONLY. TO INDEX REFERENCE TIES, AND DOES NOT REPRESENT TRUE LAND SUBDIVISION.



HORZ. DATUM: NAD83 2011 GEOID: NAVD88 2012A
 GRID: NORTHING: 673286.750 EASTING: 1901661.395

RECORD:
 FD P.K.NAIL
 8/4/00, BVD
 SET P.K./WASHER
 4/3/01, BVD
 SET MAG/WASHER
 REF162
 9/19/18
 2/8/19, JFO
 FD MAG/WASHER
 2/7/22, JFO



O.D.O.T. DISTRICT 2 SURVEY OFFICE (USE ONLY)

PERSONNEL

REFERENCE NO. 162

SHEET 9 OF 25

NOTES RHOADES

DATE 9/19/18

ROUTE SR 163

H.C. MILLER

WEATHER SUNNY

COUNTY OTTAWA

R.C. O'DONNELL

TEMP. 68°

TOWNSHIP DANBURY

SECTION 10

DWG BY MILLER

PID NO PID

T 6 N R 18 E

TYPE MONUMENT MAG/WASHER

ON SURFACE - ~~BELOW~~ ON

OFFSET \varnothing PAVEMENT 1' LT : ~~RT~~

8.8' TO LT EDGE PAVEMENT

STATION: 2138+88

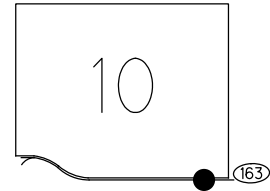
HORZ.DATUM: NAD83 2011

GEOID: NAVD88 2012A

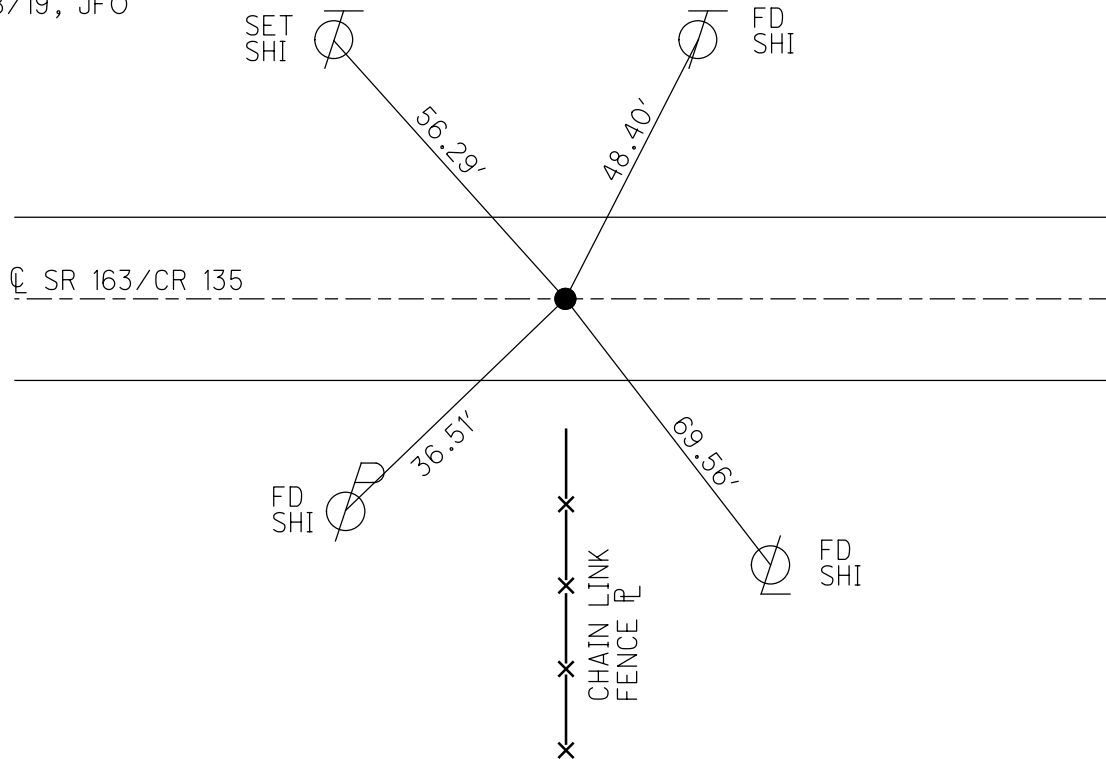
GRID: NORTHING: 673286.750

EASTING: 1901661.395

NOTE:
THIS MAP IS FOR ODOT PURPOSES ONLY
TO INDEX REFERENCE TIES, AND DOES NOT
REPRESENT TRUE LAND SUBDIVISION.



RECORD:
FD P.K.NAIL
8/4/00, BVD
SET P.K./WASHER
4-3-01, BVD
SET MAG/WASHER
REF162
9-19-18
2/8/19, JFO



O.D.O.T. DISTRICT 2 SURVEY OFFICE

PERSONNEL

REFERENCE NO. 162

SHEET 8 OF 22

NOTES VAN DUSEN

H.C. Rousos

R.C. ADAM B.

DATE 8-14-00

WEATHER SUNNY

TEMP. +80°F

ROUTE 163

COUNTY OTTAWA

TOWNSHIP DANBURY

SECTION 1

T. 6 N. R. 18 E.

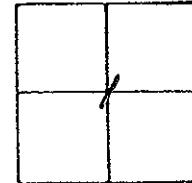
TYPE MONUMENT P.R. NAIL

ON SURFACE - BELOW YES

LEFT - & PAV'T. - RIGHT 1.2'

8.8 TOLT. EDGE PAVEMENT

S.L.M. 2138+88



SET PK & WASHER
 4-3-01
 BVD

