

O.D.O.T. DISTRICT 2 SURVEY OFFICE (USE ONLY)

PERSONNEL

REFERENCE NO. 164

SHEET 11 OF 25

NOTES RHOADES

DATE 9/19/18

ROUTE SR 163

H.C. MILLER

WEATHER SUNNY

COUNTY OTTAWA

R.C. O'DONNELL

TEMP. 70°

TOWNSHIP DANBURY

SECTION 10

DWG BY MILLER PID PVTRAIN

T 6 N R 18 E

TYPE MONUMENT P.K./WASHER

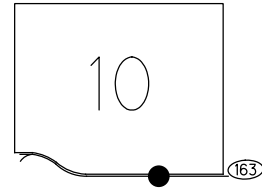
ON SURFACE - ~~BELOW~~ ON

OFFSET CL PAVEMENT 1' LT : ~~RT~~

9.0' TO LT EDGE PAVEMENT

STATION: 2147+13

NOTE:
THIS MAP IS FOR ODOT PURPOSES ONLY.
TO INDEX REFERENCE TIES, AND DOES NOT
REPRESENT TRUE LAND SUBDIVISION.



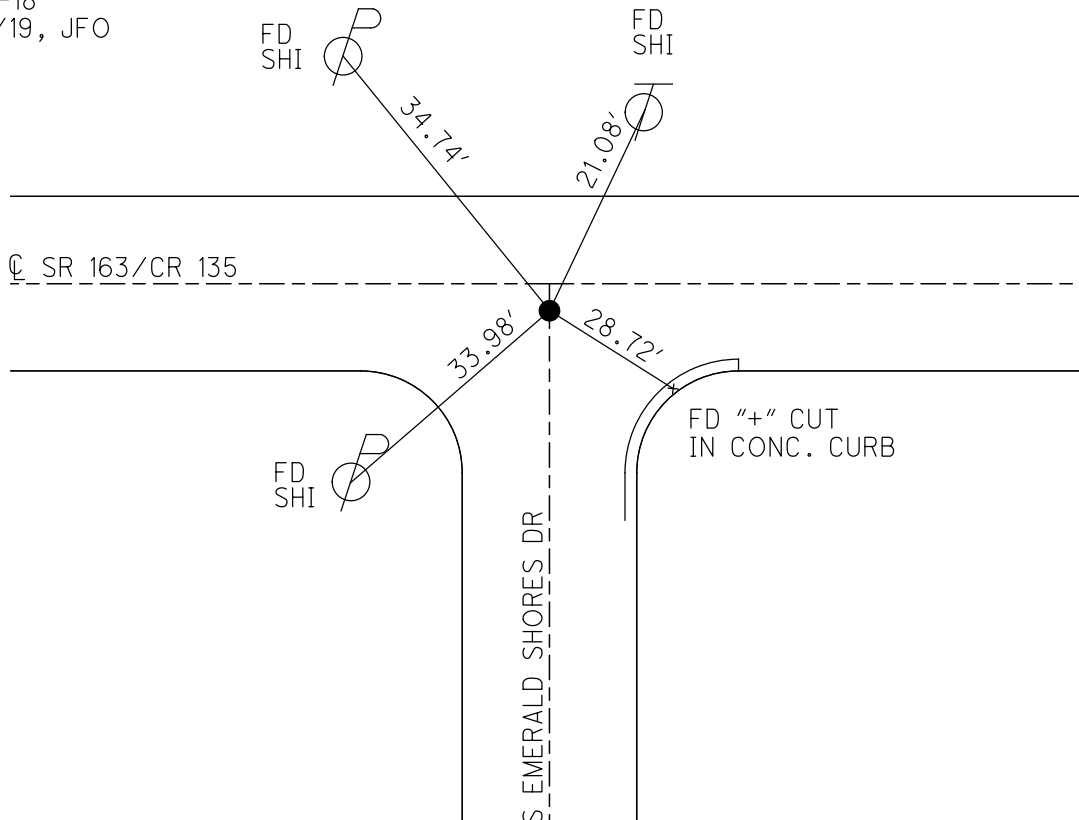
HORZ.DATUM: NAD83 2011

GEOID: NAVD88 2012A

GRID: NORTHING: 673272.637

EASTING: 1900838.010

RECORD:
FD P.K.NAIL
8/14/00, BVD
SET P.K./WASHER
4-3-01, BVD
FD P.K./WASHER
REF164
9-19-18
2/8/19, JFO

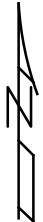
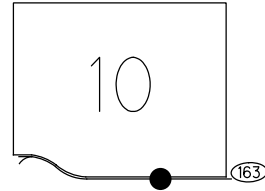


O.D.O.T. DISTRICT 2 SURVEY OFFICE (USE ONLY)

PERSONNEL _____ REFERENCE NO. 164 SHEET 11 OF 25
 NOTES RHOADES DATE 9/19/18 ROUTE SR 163
 H.C. MILLER WEATHER SUNNY COUNTY OTTAWA
 R.C. O'DONNELL TEMP. 70° TOWNSHIP DANBURY
 DWG BY MILLER PID NO PID SECTION 10
 T 6 N R 18 E

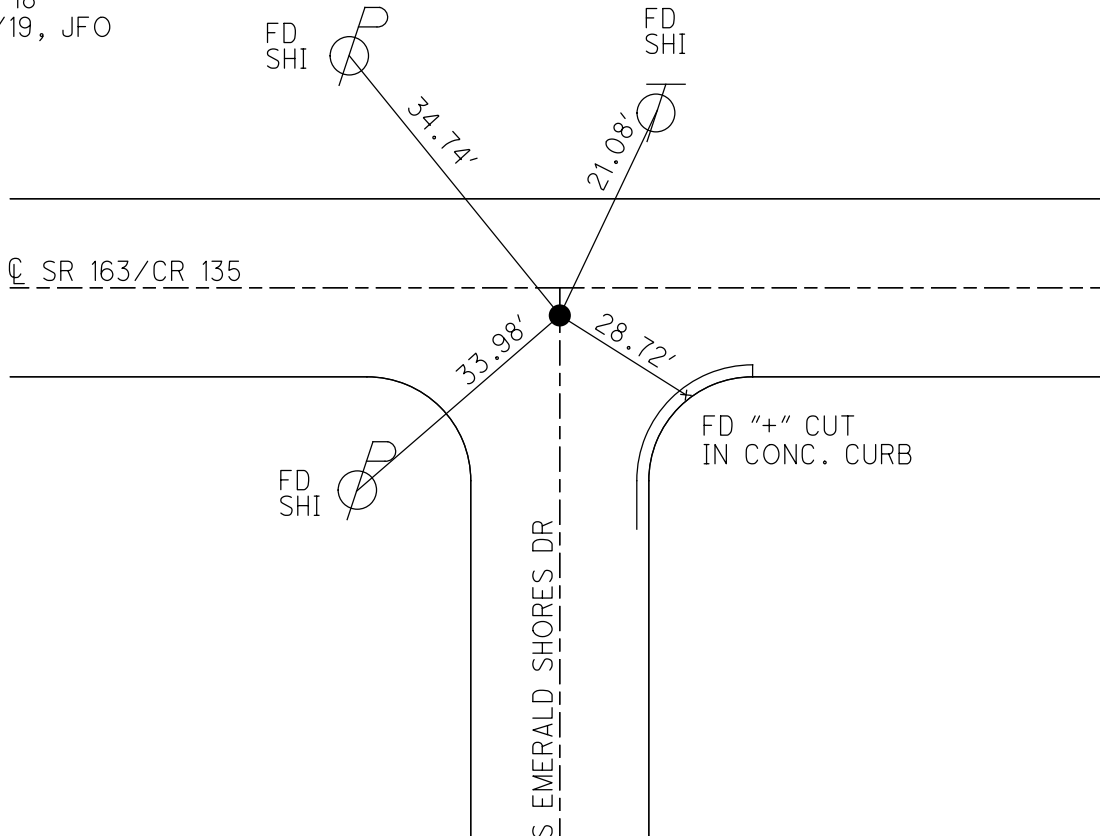
TYPE MONUMENT P.K./WASHER
 ON SURFACE - ~~BELOW~~ ON _____
 OFFSET \varnothing PAVEMENT 1' LT : ~~RT~~
9.0' TO LT EDGE PAVEMENT
 STATION: 2147+13

NOTE: THIS MAP IS FOR ODOT PURPOSES ONLY TO INDEX REFERENCE TIES, AND DOES NOT REPRESENT TRUE LAND SUBDIVISION.



HORZ.DATUM: NAD83 2011 GEOID: NAVD88 2012A
 GRID: NORTHING: 673272.637 EASTING: 1900838.010

RECORD:
 FD P.K.NAIL
 8/14/00, BVD
 SET P.K./WASHER
 4-3-01, BVD
 FD P.K./WASHER
 REF164
 9-19-18
 2/8/19, JFO



O.D.O.T. DISTRICT 2 SURVEY OFFICE

PERSONNEL

REFERENCE NO. 164

SHEET 10 OF 22

NOTES VAN DUJEN

H.C. Rousos

R.C. ADAM B.

DATE 8-14-00

WEATHER CLOUDY

TEMP. +80°F

ROUTE 163

COUNTY OTTAWA

TOWNSHIP DANBURY

SECTION 1

T6 N R 18 E

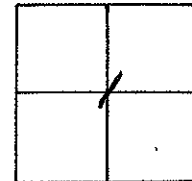
TYPE MONUMENT P.K. NAIL

ON SURFACE - ~~BELOW~~ YES

LEFT- & PAV'T. - ~~RIGHT~~ 1.0

2.0 TO L EDGE PAVEMENT

S.L.M. 2147 + 13



SET PK & WASHER
4-3-01
BUD

