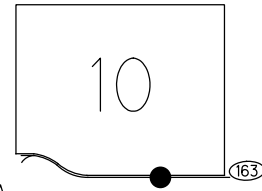


O.D.O.T. DISTRICT 2 SURVEY OFFICE (USE ONLY)

PERSONNEL _____ REFERENCE NO. 165 SHEET 12 OF 25
 NOTES RHOADES DATE 9/19/18 ROUTE SR 163
 H.C. MILLER WEATHER SUNNY COUNTY OTTAWA
 R.C. O'DONNELL TEMP. 70° TOWNSHIP DANBURY
 DWG BY MILLER PID PVTRAIN SECTION 10
 T 6 N R 18 E

TYPE MONUMENT P.K./WASHER
 ON SURFACE - ~~BELOW~~ ON
 OFFSET \oslash PAVEMENT 1.5' LT : ~~RT~~
8.5' TO LT EDGE PAVEMENT
 STATION: 2150+05

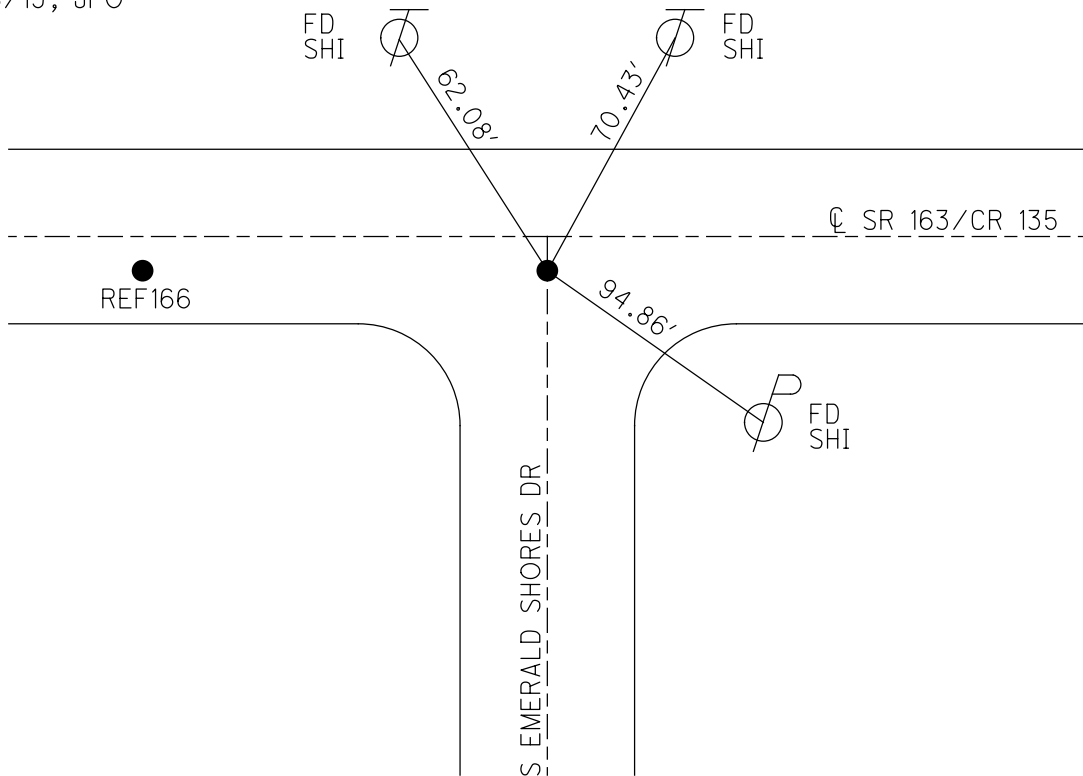
NOTE:
THIS MAP IS FOR ODOT PURPOSES ONLY.
TO INDEX REFERENCE TIES, AND DOES NOT
REPRESENT TRUE LAND SUBDIVISION.



HORIZ.DATUM: NAD83 2011 GEOID: NAVD88 2012A
 GRID: NORTHING: 673267.512 EASTING: 1900547.983

RECORD:
 FD P.K.NAIL
 8/14/00, BVD
 SET P.K./WASHER
 4-3-01, BVD
 FD P.K./WASHER
 REF165
 9/19/18
 2/8/19, JFO

DIST. 165-166= 91.06'

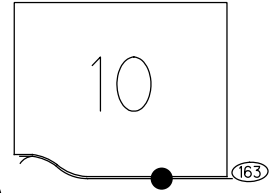


O.D.O.T. DISTRICT 2 SURVEY OFFICE (USE ONLY)

PERSONNEL _____ REFERENCE NO. 165 SHEET 12 OF 25
 NOTES RHOADES DATE 9/19/18 ROUTE SR 163
 H.C. MILLER WEATHER SUNNY COUNTY OTTAWA
 R.C. O'DONNELL TEMP. 70° TOWNSHIP DANBURY
 DWG BY MILLER PID NO PID SECTION 10
 T 6 N R 18 E

TYPE MONUMENT P.K./WASHER
 ON SURFACE - ~~BELOW~~ ON _____
 OFFSET $\text{\textcircled{C}}$ PAVEMENT 1.5' LT : ~~RT~~
8.5' TO LT EDGE PAVEMENT
 STATION: 2150+05

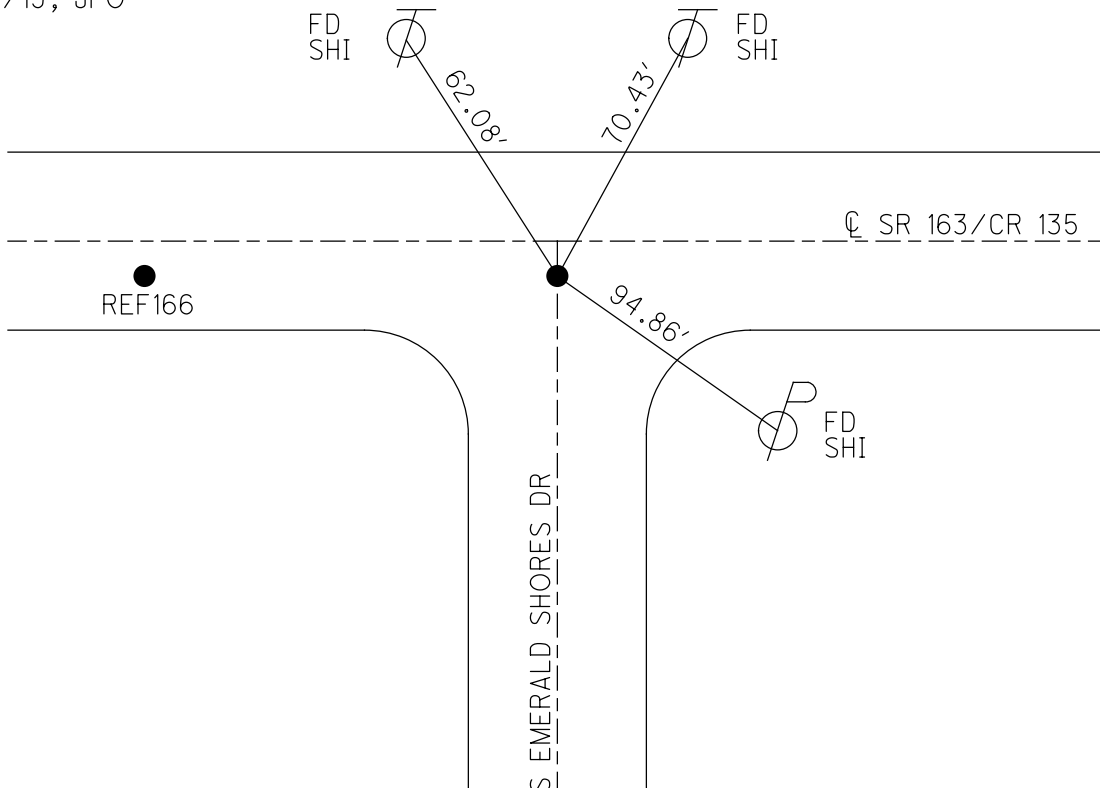
NOTE:
THIS MAP IS FOR ODOT PURPOSES ONLY.
TO INDEX REFERENCE TIES AND DOES NOT
REPRESENT TRUE LAND SUBDIVISION.



HORIZ.DATUM: NAD83 2011 GEOID: NAVD88 2012A
 GRID: NORTHING: 673267.512 EASTING: 1900547.983

RECORD:
 FD P.K.NAIL
 8/14/00, BVD
 SET P.K./WASHER
 4-3-01, BVD
 FD P.K./WASHER
 REF165
 9/19/18
 2/8/19, JFO

DIST. 165-166= 91.06'



O.D.O.T. DISTRICT 2 SURVEY OFFICE

PERSONNEL

REFERENCE NO. 165

SHEET 11 OF 22

NOTES VAN DUSEN

H.C. Rousos

DATE 8-14-00

ROUTE 163

R.C. ADAM B.

WEATHER CLOUDY

COUNTY OTTAWA

TEMP. + 80°F

TOWNSHIP DANBURY

SECTION 1

T. 6 N R. 18 E

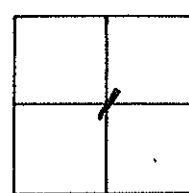
TYPE MONUMENT P.K. NAIL

ON SURFACE - BELOW YES

LEFT- & PAV'T. - RIGHT 1.5

8.5 TO LT. EDGE PAVEMENT

S.L.M. 2150 + 0.5



SET PK & WASHER
4-03-01

