

O.D.O.T. DISTRICT 2 SURVEY OFFICE (USE ONLY)

PERSONNEL

REFERENCE NO. 166

SHEET 13 OF 25

NOTES RHOADES

DATE 9/19/18

ROUTE SR 163

H.C. MILLER

WEATHER SUNNY

COUNTY OTTAWA

R.C. O'DONNELL

TEMP. 70°

TOWNSHIP DANBURY

SECTION 10

DWG BY NIESE

PID PVTRAIN

T 6 N R 18 E

TYPE MONUMENT LG R.R. SPIKE

~~ON SURFACE~~ - BELOW 3"

OFFSET Q PAVEMENT 1.6' LT : ~~RT~~

8.0' TO LT EDGE PAVEMENT

STATION: 2150+97

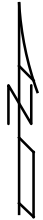
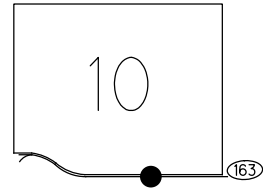
HORZ. DATUM: NAD83 2011

GEOID: NAVD88 2012A

GRID: NORTHING: 673265.957

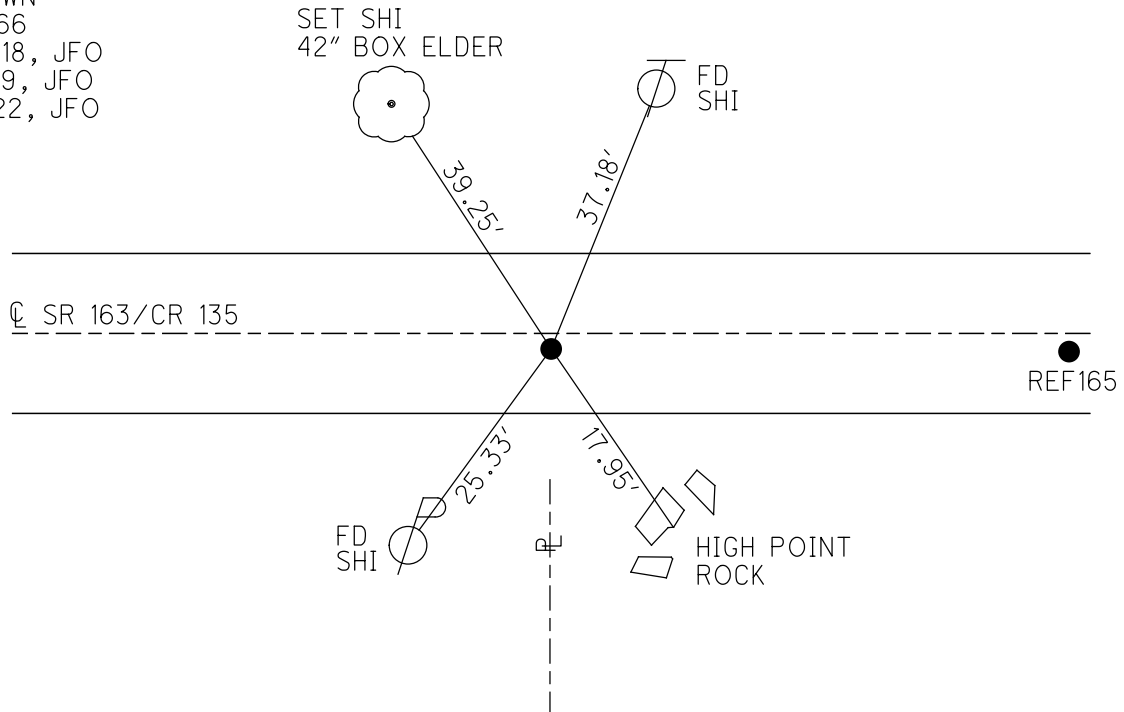
EASTING: 1900456.918

NOTE:
THIS MAP IS FOR GOVT PURPOSES ONLY.
TO INDEX REFERENCE TIES, AND DOES NOT
REPRESENT TRUE LAND SUBDIVISION.



RECORD: P.I.
STA. 266+09.07
FD LG.R.R.SPIKE
8/14/00, BVD
SET P.K./WASHER
4/3/01, BVD
FD LG.R.R.SPIKE
3" DOWN
REF 166
9/19/18, JFO
2/8/19, JFO
2/7/22, JFO

DIST. 165-166= 91.06'

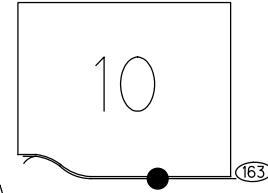


O.D.O.T. DISTRICT 2 SURVEY OFFICE (USE ONLY)

PERSONNEL _____ REFERENCE NO. 166 SHEET 13 OF 25
 NOTES RHOADES DATE 9/19/18 ROUTE SR 163
 H.C. MILLER WEATHER SUNNY COUNTY OTTAWA
 R.C. O'DONNELL TEMP. 70° TOWNSHIP DANBURY
 DWG BY MILLER PID NO PID SECTION 10
 T 6 N R 18 E

TYPE MONUMENT LG R.R. SPIKE
~~ON SURFACE~~ - BELOW 3"
 OFFSET CL PAVEMENT 1.6' LT : ~~RT~~
8.0' TO LT EDGE PAVEMENT
 STATION: 2150+97

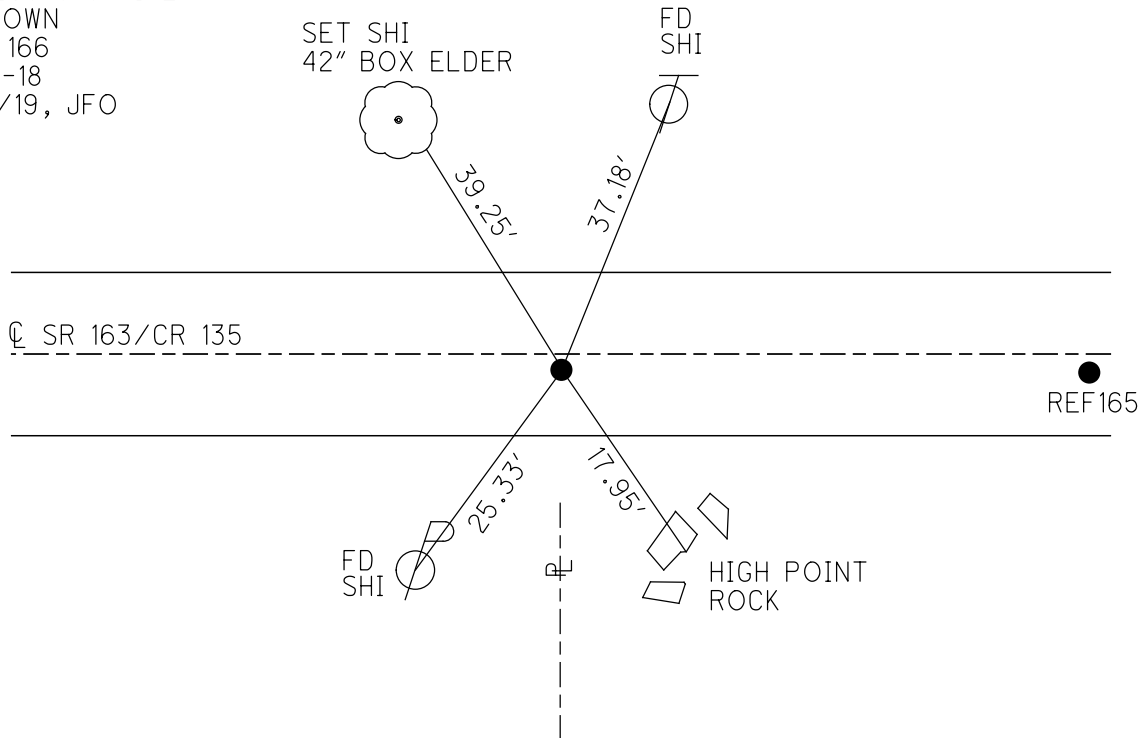
NOTE: THIS MAP IS FOR ODOT PURPOSES ONLY. TO INDEX REFERENCE TIES, AND DOES NOT REPRESENT TRUE LAND SUBDIVISION.



HORIZ.DATUM: NAD83 2011 GEOID: NAVD88 2012A
 GRID: NORTHING: 673265.957 EASTING: 1900456.918

RECORD: P.I.
 STA. 266+09.07
 FD LG.R.R.SPIKE
 8/14/00, BVD
 SET P.K./WASHER
 4-3-01, BVD
 FD LG.R.R.SPIKE
 3" DOWN
 REF 166
 9-19-18
 2/8/19, JFO

DIST. 165-166= 91.06'



O.D.O.T. DISTRICT 2 SURVEY OFFICE

PERSONNEL

REFERENCE NO. 166

SHEET 12 OF 22

NOTES VAN DUSEN

H.C. KOUSOS

R.C. ADAM B.

DATE 8-14-00

WEATHER SUNNY

TEMP. +80°F

ROUTE 163

COUNTY OTTAWA

TOWNSHIP DANBURY

SECTION 1

T. 6 N. R. 18 E.

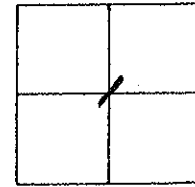
TYPE MONUMENT LG. R.R. SPK.

ON SURFACE - BELOW YES

LEFT - & PAV'T. - RIGHT 1.6

8.0' TO LT. EDGE PAVEMENT

S.L.M. 2150+97



REC. P.I.
PLAN STA.
266+09.07
PER. CO. PLANS

SET PK& WASHER
4-3-01
B.V.D

