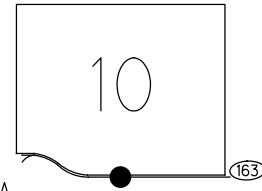


O.D.O.T. DISTRICT 2 SURVEY OFFICE (USE ONLY)

PERSONNEL _____ REFERENCE NO. 168 SHEET 15 OF 25
 NOTES RHOADES DATE 9/19/18 ROUTE SR 163
 H.C. MILLER WEATHER SUNNY COUNTY OTTAWA
 R.C. O'DONNELL TEMP. 68° TOWNSHIP DANBURY
 DWG BY NIESE PID PVTRAIN SECTION 10
 T 6 N R 18 E

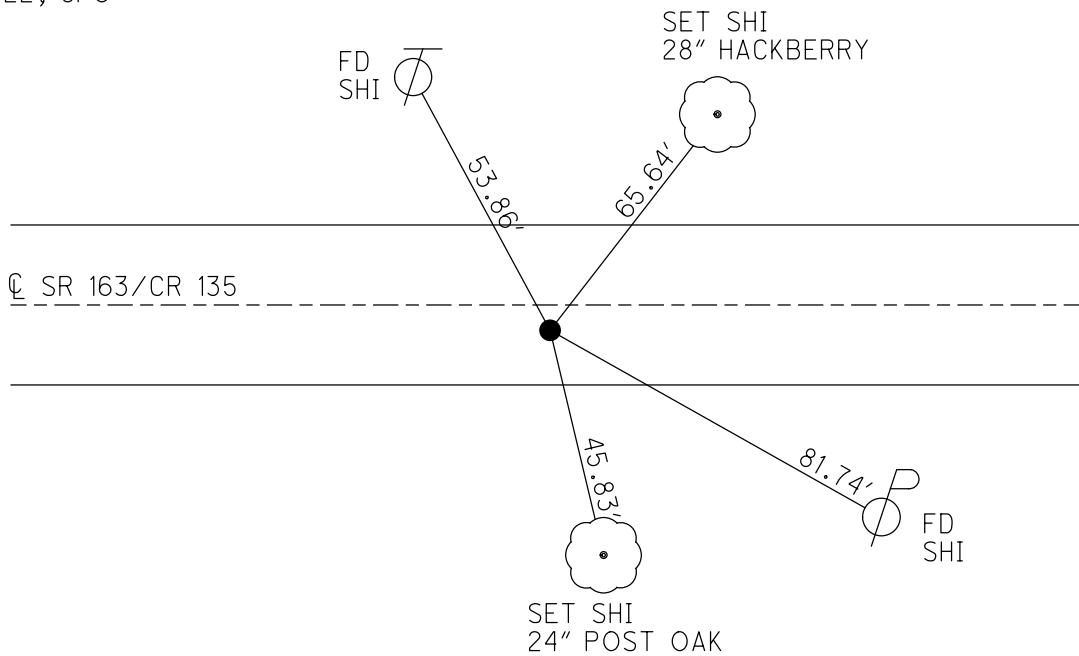
TYPE MONUMENT LG.R.R.SPIKE
 ON SURFACE - ~~BELOW~~ ON
 OFFSET Q PAVEMENT 2.4' LT : ~~RT~~
8.5' TO LT EDGE PAVEMENT
 STATION: 2166+18

NOTE:
THIS MAP IS FOR ODOT PURPOSES ONLY.
TO INDEX REFERENCE TIES AND DOES NOT
REPRESENT TRUE LAND SUBDIVISION.



HORIZ.DATUM: NAD83 2011 GEOID: NAVD88 2012A
 GRID: NORTHING: 673273.393 EASTING: 1898939.723

RECORD: P.T.
 STA. 251+15.42
 FD P.K.NAIL
 8/14/00, SAH
 SET P.K./WASHER
 4/3/01, BVD
 FD LG R.R SPIKE
 REF168
 9/19/18, JFO
 2/8/19, JFO
 2/7/22, JFO



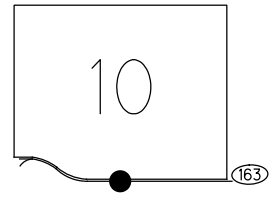
O.D.O.T. DISTRICT 2 SURVEY OFFICE (USE ONLY)

PERSONNEL _____ REFERENCE NO. 168 SHEET 15 OF 25
 NOTES RHOADES DATE 9/19/18 ROUTE SR 163
 H.C. MILLER WEATHER SUNNY COUNTY OTTAWA
 R.C. O'DONNELL TEMP. 68° TOWNSHIP DANBURY
 DWG BY MILLER PID NO PID SECTION 10
 T 6 N R 18 E

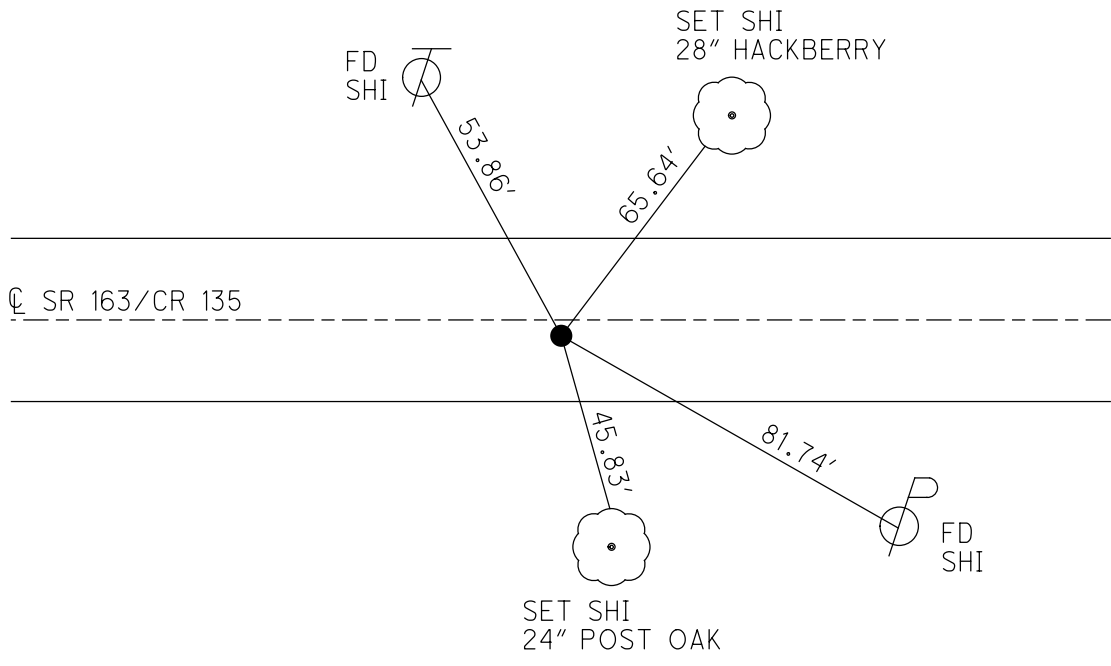
TYPE MONUMENT LG.R.R.SPIKE
 ON SURFACE - ~~BELOW~~ ON
 OFFSET CL PAVEMENT 2.4' LT : ~~RT~~
8.5' TO LT EDGE PAVEMENT
 STATION: 2166+18

HORZ.DATUM: NAD83 2011 GEOID: NAVD88 2012A
 GRID: NORTHING: 673273.393 EASTING: 1898939.723

NOTE: THIS MAP IS FOR ODOT PURPOSES ONLY TO INDEX REFERENCE TIES, AND DOES NOT REPRESENT TRUE LAND SUBDIVISION.



RECORD: P.T.
 STA. 251+15.42
 FD P.K.NAIL
 8/14/00, SAH
 SET P.K./WASHER
 4-3-01, BVD
 FD LG R.R SPIKE
 REF168
 9-19-18
 2/8/19, JFO



O.D.O.T. DISTRICT 2 SURVEY OFFICE

PERSONNEL

REFERENCE NO. 168 SHEET 14 OF 22

NOTES HUSS

H.C. CORDES

R.C. KARGER

DATE 8-14-00

WEATHER CLOUDY

TEMP. +80° F

ROUTE 163

COUNTY ST TAWA

TOWNSHIP DANBURY

SECTION 1

T6 N R 18 E

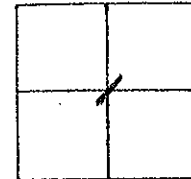
TYPE MONUMENT PK NAIL

ON SURFACE - BELOW YES

LEFT- & PAV'T. - RIGHT 2.4'

8.5 TO L.T. EDGE PAVEMENT

S.L.M. 2166+18



REC. P.T.
PLAN STA. 251+15.42
PER CO. PLANS

SET PK & WASHER
4-3-01
BVD

