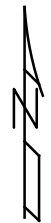
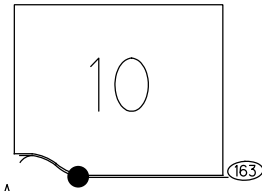


O.D.O.T. DISTRICT 2 SURVEY OFFICE (USE ONLY)

PERSONNEL _____ REFERENCE NO. 169 SHEET 16 OF 25
 NOTES RHOADES DATE 9/19/18 ROUTE SR 163
 H.C. MILLER WEATHER SUNNY COUNTY OTTAWA
 R.C. O'DONNELL TEMP. 68° TOWNSHIP DANBURY
 DWG BY MILLER PID PVTRAIN SECTION 10
 T 6 N R 18 E

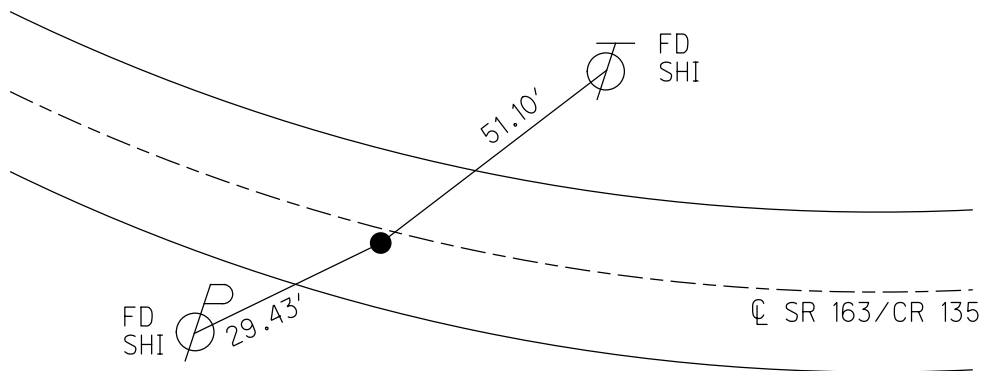
TYPE MONUMENT MAG NAIL
~~ON SURFACE~~ - BELOW 3"
 OFFSET \odot PAVEMENT 2.0' LT : ~~RT~~
9.0' TO LT EDGE PAVEMENT
 STATION: 2166+89

NOTE:
THIS MAP IS FOR ODOT PURPOSES ONLY.
TO INDEX REFERENCE TIES, AND DOES NOT
REPRESENT TRUE LAND SUBDIVISION.



HORIZ.DATUM: NAD83 2011 GEOID: NAVD88 2012A
 GRID: NORTHING: 673279.365 EASTING: 1898849.059

RECORD:
 FD MAG NAIL
 8/14/00, BVD
 SET P.K./WASHER
 4-3-01, BVD
 FD MAG NAIL
 OVERTURNED
 SHOT @ TIE X-ING
 REF169
 9-19-18
 2/8/19, JFO



O.D.O.T. DISTRICT 2 SURVEY OFFICE (USE ONLY)

PERSONNEL

REFERENCE NO. 169

SHEET 16 OF 25

NOTES RHOADES

DATE 9/19/18

ROUTE SR 163

H.C. MILLER

WEATHER SUNNY

COUNTY OTTAWA

R.C. O'DONNELL

TEMP. 68°

TOWNSHIP DANBURY

SECTION 10

DWG BY MILLER

PID NO PID

T 6 N R 18 E

TYPE MONUMENT MAG NAIL

~~ON SURFACE~~ - BELOW 3"

OFFSET \odot PAVEMENT 2.0' LT : ~~RT~~

9.0' TO LT EDGE PAVEMENT

STATION: 2166+89

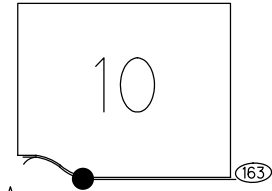
HORIZ.DATUM: NAD83 2011

GEOID: NAVD88 2012A

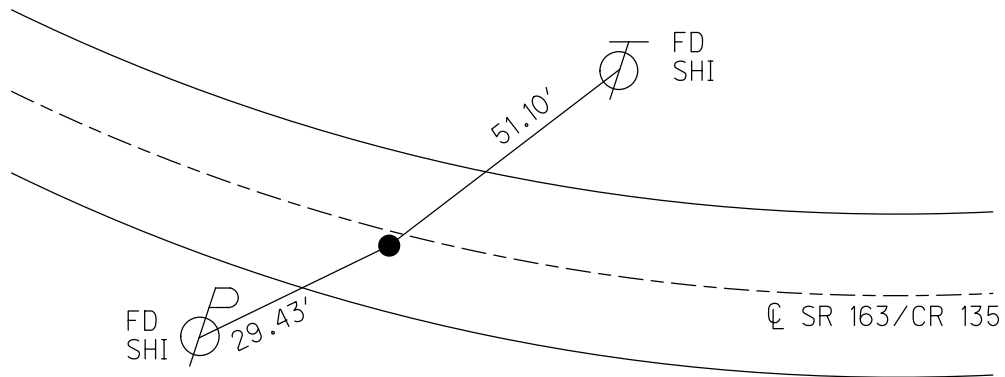
GRID: NORTHING: 673279.365

EASTING: 1898849.059

NOTE:
THIS MAP IS FOR QDOT PURPOSES ONLY
TO INDEX REFERENCE TIES, AND DOES NOT
REPRESENT TRUE LAND SUBDIVISION.



RECORD:
FD MAG NAIL
8/14/00, BVD
SET P.K./WASHER
4-3-01, BVD
FD MAG NAIL
OVERTURNED
SHOT @ TIE X-ING
REF169
9-19-18
2/8/19, JFO



O.D.O.T. DISTRICT 2 SURVEY OFFICE

PERSONNEL

REFERENCE NO. 169

SHEET 15 OF 22

NOTES VAN DUSEN

H.C. VAN DUSEN

R.C. ADAM B.

DATE 8-14-00

WEATHER CLOUDY

TEMP. +70° F

ROUTE 163

COUNTY OTTAWA

TOWNSHIP DANBURY

SECTION 1

T. & N. R. 18 E

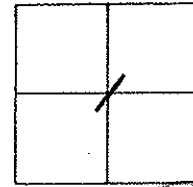
TYPE MONUMENT MAG. NAIL

ON SURFACE - BELOW YES

LEFT - ☐ PAV'T. - RIGHT 2.0'

20 TO LT EDGE PAVEMENT

S.L.M. 2166 + 89



SET PK & WASHER
4-03-01
BVD

