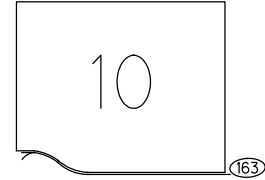


O.D.O.T. DISTRICT 2 SURVEY OFFICE (USE ONLY)

PERSONNEL _____ REFERENCE NO. 170 A SHEET 18 OF 25
 NOTES RHOADES DATE 9/19/18 ROUTE SR 163
 H.C. MILLER WEATHER SUNNY COUNTY OTTAWA
 R.C. O'DONNELL TEMP. 68° TOWNSHIP DANBURY
 DWG BY MILLER PID PVTRAIN SECTION 10
 T 6 N R 18 E

TYPE MONUMENT HOLE
 ON SURFACE - ~~BELOW~~ ON
 OFFSET CL PAVEMENT 2.0' LT : ~~RT~~
9.6' TO LT EDGE PAVEMENT
 STATION: 2169+74

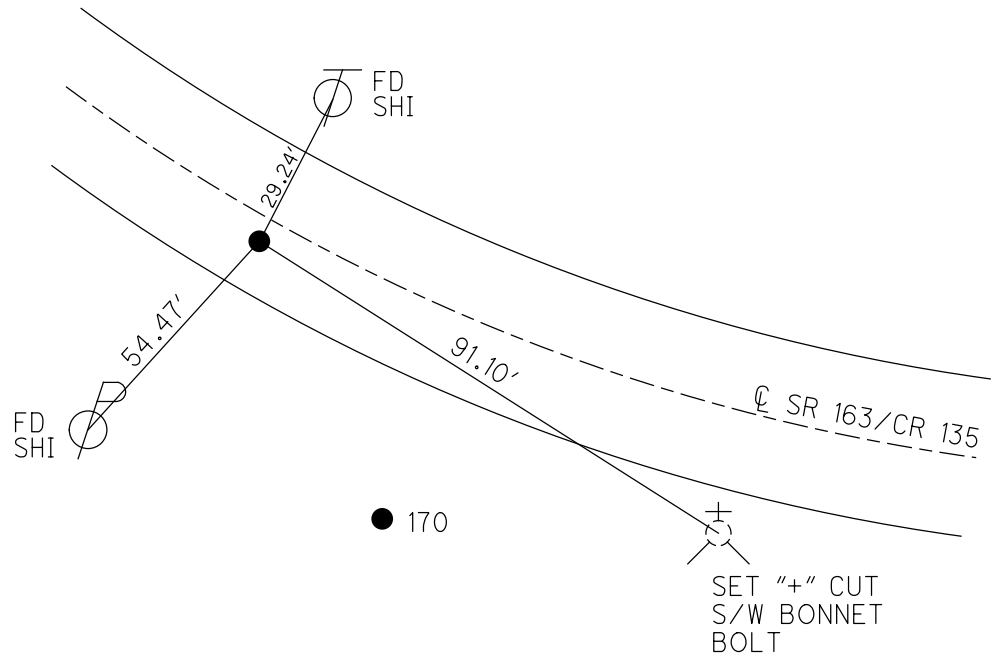
NOTE:
THIS MAP IS FOR CDDOT PURPOSES ONLY
TO INDICATE REFERENCE TIES, AND DOES NOT
REPRESENT TRUE LAND SUBDIVISION.



HORIZ.DATUM: NAD83 2011 GEOID: NAVD88 2012A
 GRID: NORTHING: 673335.874 EASTING: 1898591.315

RECORD: P.I.
 STA. 247+99.34
 FD MAG NAIL
 8/14/00, SAH
 FD HOLE
 REFA170
 9-19-18, JFO

DIST. 170-170A= 61.62' P

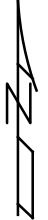
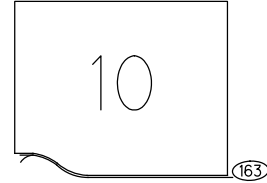


O.D.O.T. DISTRICT 2 SURVEY OFFICE (USE ONLY)

PERSONNEL _____ REFERENCE NO. 170 A SHEET 18 OF 25
 NOTES RHOADES DATE 9/19/18 ROUTE SR 163
 H.C. MILLER WEATHER SUNNY COUNTY OTTAWA
 R.C. O'DONNELL TEMP. 68° TOWNSHIP DANBURY
 DWG BY MILLER PID NO PID SECTION 10
 T 6 N R 18 E

TYPE MONUMENT HOLE
 ON SURFACE - ~~BELOW~~ ON
 OFFSET \odot PAVEMENT 2.0' LT : ~~RT~~
9.6' TO LT EDGE PAVEMENT
 STATION: 2169+74

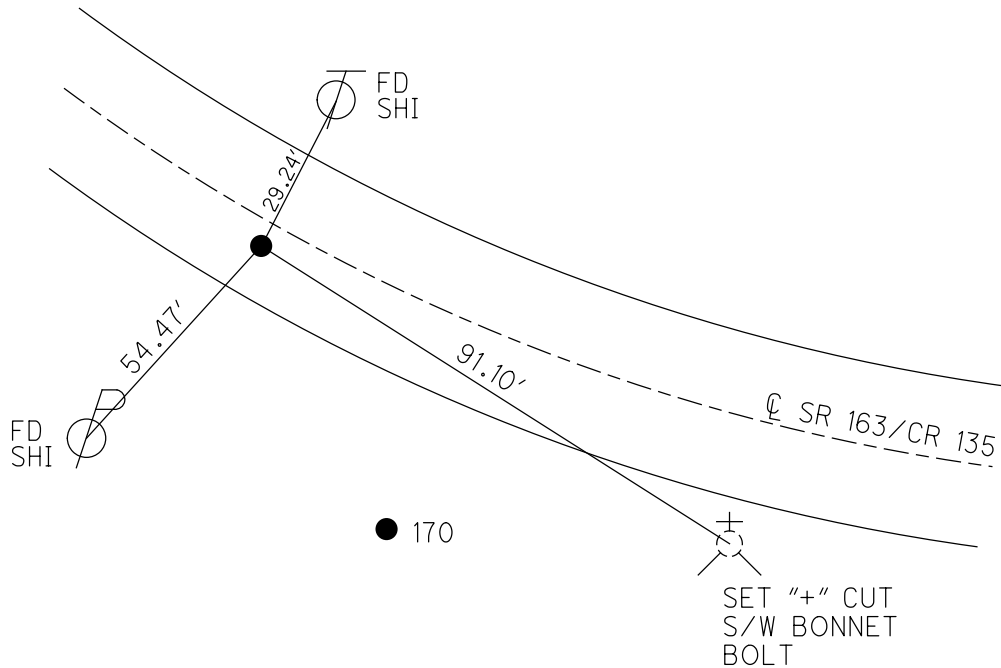
NOTE:
THIS MAP IS FOR QDOT PURPOSES ONLY
TO INDEX REFERENCE TIES, AND DOES NOT
REPRESENT TRUE LAND SUBDIVISION.



HORIZ.DATUM: NAD83 2011 GEOID: NAVD88 2012A
 GRID: NORTHING: 673335.874 EASTING: 1898591.315

RECORD: P.I.
 STA. 247+99.34
 FD MAG NAIL
 8/14/00, SAH
 FD HOLE
 REFA170
 9-19-18, JFO

DIST. 170-170A= 61.62' P



O.D.O.T. DISTRICT 2 SURVEY OFFICE

PERSONNEL

REFERENCE NO. 170

SHEET 16 OF 22

NOTES Huss

H.C. CORDES

R.C. KARGER

DATE 8-14-00

WEATHER CLOUDY

TEMP. +80° F

ROUTE 163

COUNTY OTTAWA

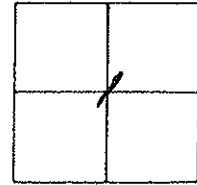
TOWNSHIP DANBURY

SECTION 1

T6 N R 18 E

TYPE MONUMENT PI, 1" IRON PIPE
PT B" MAG. NAIL
 ON SURFACE - BELOW PI 1.0' BELOW
 LEFT - & PAV'T. - RIGHT PT. B" ON SURFACE

P.T. B
2.6 TO LT. EDGE PAVEMENT PT. A" 40.02 LT. OF LT. EAP
S.L.M. PT. A" 2169+44 PT. B" 2.0' LT. OF &
PT. B" 2169+74



REC. PI
 PLAN STA. 247+99.34
 PER CO. PLANS

FD. IRON PIPE
 4-3-01
 BUD

