


O.D.O.T. DISTRICT 2 SURVEY OFFICE (USE ONLY)

PERSONNEL _____ REFERENCE NO. 171 SHEET 19 OF 25
 NOTES RHOADES DATE 9/20/18 ROUTE SR 163
 H.C. MILLER WEATHER SUNNY COUNTY OTTAWA
 R.C. O'DONNELL TEMP. 70° TOWNSHIP DANBURY
 DWG BY MILLER PID PVTRAIN SECTION 10
 T 6 N R 18 E

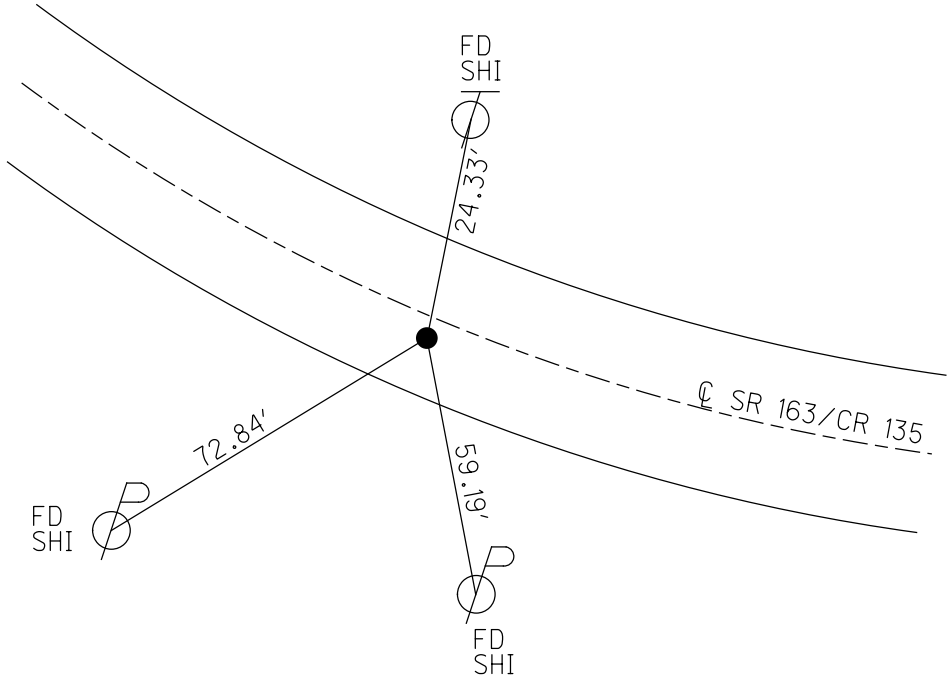
TYPE MONUMENT P.K. SHANK
 ON SURFACE - ~~BELOW~~ ON
 OFFSET \odot PAVEMENT 0.8' LT : ~~RT~~
10.5' TO LT EDGE PAVEMENT
 STATION: 2172+63

NOTE:
THIS MAP IS FOR ODOT PURPOSES ONLY.
TO INDEX REFERENCE TIES, AND DOES NOT
REPRESENT TRUE LAND SUBDIVISION.



HORZ.DATUM: NAD83 2011 GEOID: NAVD88 2012A
 GRID: NORTHING: 673462.642 EASTING: 1898334.586

RECORD: P.C.
 STA 244+65.25
 FD P.K.NAIL
 8/14/00, SAH
 SET P.K./WASHER
 4-3-01, BVD
 FD P.K. SHANK
 REF171
 9-20-18
 2/8/19, JFO



O.D.O.T. DISTRICT 2 SURVEY OFFICE (USE ONLY)

PERSONNEL

REFERENCE NO. 171

SHEET 19 OF 25

NOTES RHOADES

DATE 9/20/18

ROUTE SR 163

H.C. MILLER

WEATHER SUNNY

COUNTY OTTAWA

R.C. O'DONNELL

TEMP. 70°

TOWNSHIP DANBURY

SECTION 10

DWG BY MILLER PID NO PID

T 6 N R 18 E

TYPE MONUMENT P.K. SHANK

ON SURFACE - ~~BELOW~~ ON

OFFSET Q PAVEMENT 0.8' LT : ~~RT~~

10.5' TO LT EDGE PAVEMENT

STATION: 2172+63

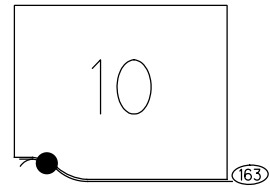
HORIZ.DATUM: NAD83 2011

GEOID: NAVD88 2012A

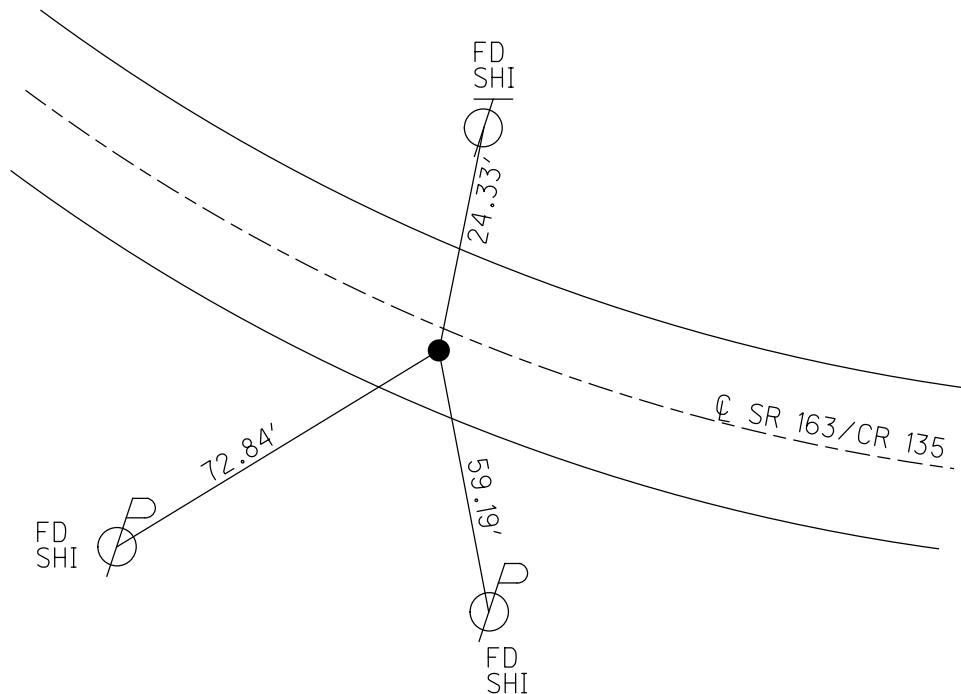
GRID: NORTHING: 673462.642

EASTING: 1898334.586

NOTE:
THIS MAP IS FOR ODOT PURPOSES ONLY
TO INDEX REFERENCE TIES, AND DOES NOT
REPRESENT TRUE LAND SUBDIVISION.



RECORD: P.C.
STA 244+65.25
FD P.K.NAIL
8/14/00, SAH
SET P.K./WASHER
4-3-01, BVD
FD P.K. SHANK
REF171
9-20-18
2/8/19, JFO



O.D.O.T. DISTRICT 2 SURVEY OFFICE

PERSONNEL

REFERENCE NO. 171

SHEET 17 OF 22

NOTES Huss

H.C. CORDES

R.C. KARGER

DATE 8-14-00

WEATHER CLOUDY

TEMP. +80° F

ROUTE 163

COUNTY OTTAWA

TOWNSHIP DANBURY

SECTION 1

T6 N R 18 E

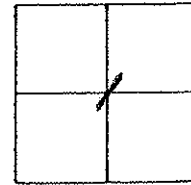
TYPE MONUMENT PK NAIL

ON SURFACE - BELOW YES

LEFT - 0 PAV'T. - RIGHT 0.8'

10.7 TO L.T. EDGE PAVEMENT

S.L.M. 2172+63



REC. P.C.
PLAN STA. 244+65.25
PER. CO. PLANS

SET PK'S WASHER
4-3-01
BVD

