

O.D.O.T. DISTRICT 2 SURVEY OFFICE (USE ONLY)

PERSONNEL

REFERENCE NO. 175

SHEET 24 OF 25

NOTES RHOADES

DATE 9/20/18

ROUTE SR 163

H.C. MILLER

WEATHER CLOUDY

COUNTY OTTAWA

R.C. O'DONNELL

TEMP. 70°

TOWNSHIP DANBURY

DWG BY MILLER

PID PVTRAIN

SECTION 10

T 6 N R 18 E

TYPE MONUMENT P.K./WASHER

ON SURFACE - ~~BELOW~~ ON

OFFSET Q PAVEMENT 1.9' LT : ~~RT~~

7.6' TO LT EDGE PAVEMENT

STATION: 2180+53

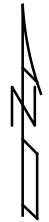
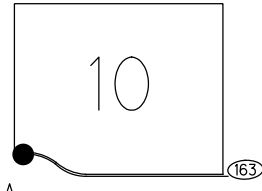
HORIZ.DATUM: NAD83 2011

GEOID: NAVD88 2012A

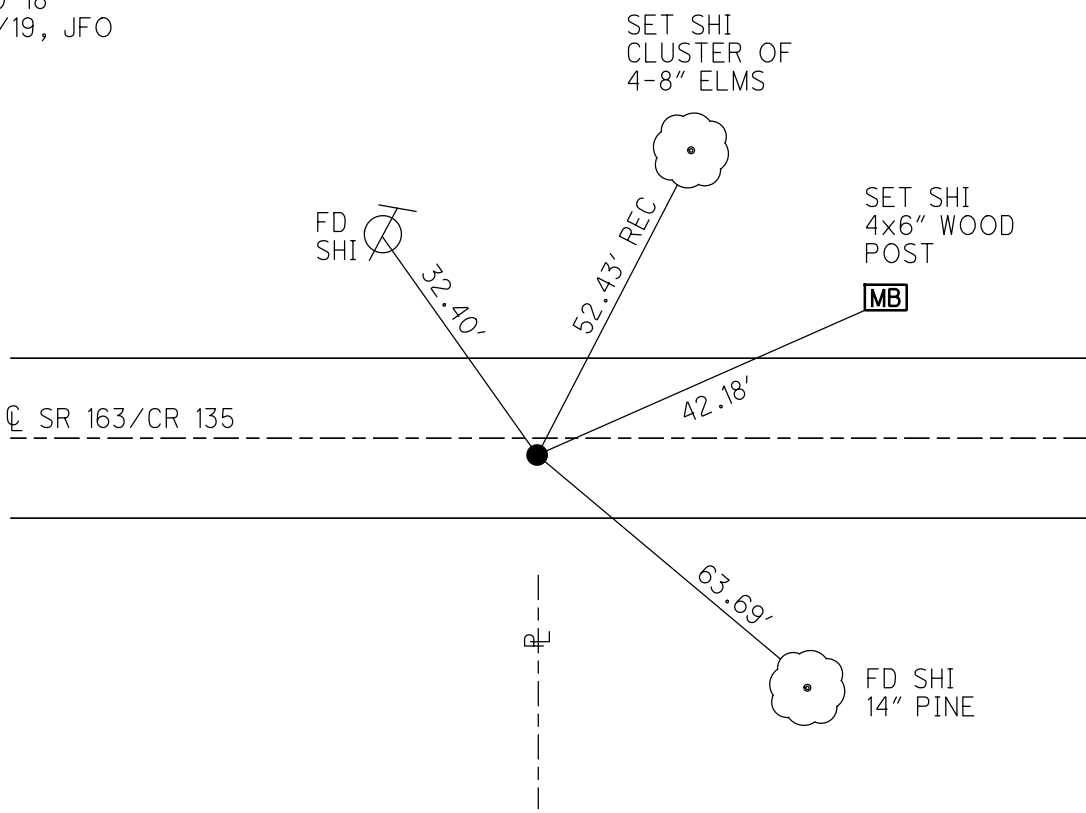
GRID: NORTHING: 673714.980

EASTING: 1897613.841

NOTE:  
THIS MAP IS FOR ODOT PURPOSES ONLY  
TO INDEX REFERENCE TIES, AND DOES NOT  
REPRESENT TRUE LAND SUBDIVISION.



RECORD:  
FD P.K.NAIL  
8/14/00, BVD  
SET P.K./WASHER  
4-3-01, BVD  
FD P.K./WASHER  
REF175  
9-20-18  
2/8/19, JFO



O.D.O.T. DISTRICT 2 SURVEY OFFICE (USE ONLY)

PERSONNEL

REFERENCE NO. 175

SHEET 24 OF 25

NOTES RHOADES

DATE 9/20/18

ROUTE SR 163

H.C. MILLER

WEATHER CLOUDY

COUNTY OTTAWA

R.C. O'DONNELL

TEMP. 70°

TOWNSHIP DANBURY

DWG BY MILLER

PID NO PID

SECTION 10

T 6 N R 18 E

TYPE MONUMENT P.K./WASHER

ON SURFACE - ~~BELOW~~ ON

OFFSET Q PAVEMENT 1.9' LT : ~~RT~~

7.6' TO LT EDGE PAVEMENT

STATION: 2180+53

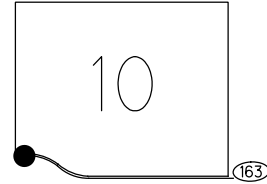
HORZ.DATUM: NAD83 2011

GEOID: NAVD88 2012A

GRID: NORTHING: 673714.980

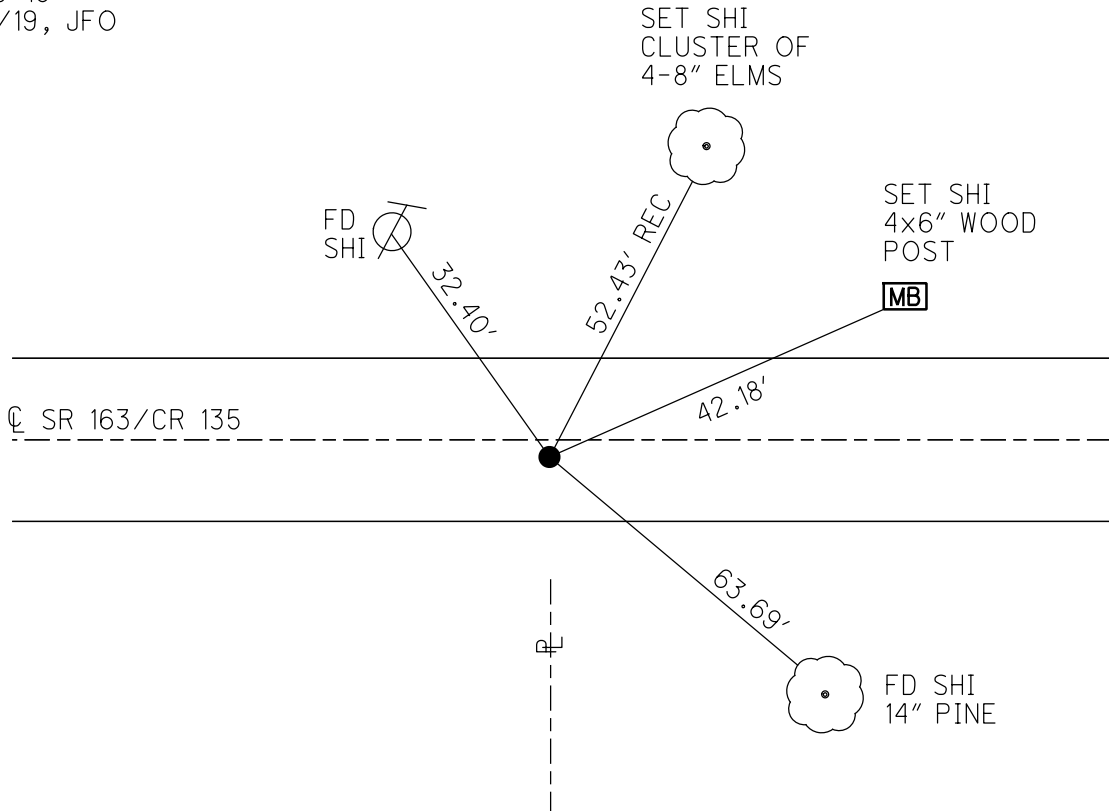
EASTING: 1897613.841

NOTE:  
THIS MAP IS FOR ODOT PURPOSES ONLY  
TO INDEX REFERENCE TIES AND DOES NOT  
REPRESENT TRUE LAND SUBDIVISION.



RECORD:

FD P.K.NAIL  
8/14/00, BVD  
SET P.K./WASHER  
4-3-01, BVD  
FD P.K./WASHER  
REF175  
9-20-18  
2/8/19, JFO



O.D.O.T. DISTRICT 2 SURVEY OFFICE

PERSONNEL

REFERENCE NO. 175 SHEET 21 OF 22

NOTES VAN DUJEN

H.C. Rousos

R.C. ADAM B.

DATE 8-14-00

WEATHER CLOUDY

TEMP. +70° F.

ROUTE 163

COUNTY OTTAWA

TOWNSHIP DANBURY

SECTION 1

T6 N R 18 E

TYPE MONUMENT PK NAIL

ON SURFACE - ~~BELOW~~ YES

LEFT- & PAV'T. - RIGHT 1.9

7.6 TO L EDGE PAVEMENT

S.L.M. 2180+53

