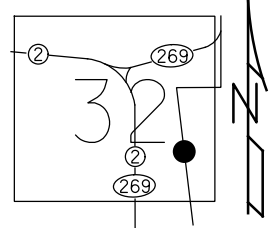


O.D.O.T. DISTRICT 2 SURVEY OFFICE (USE ONLY)

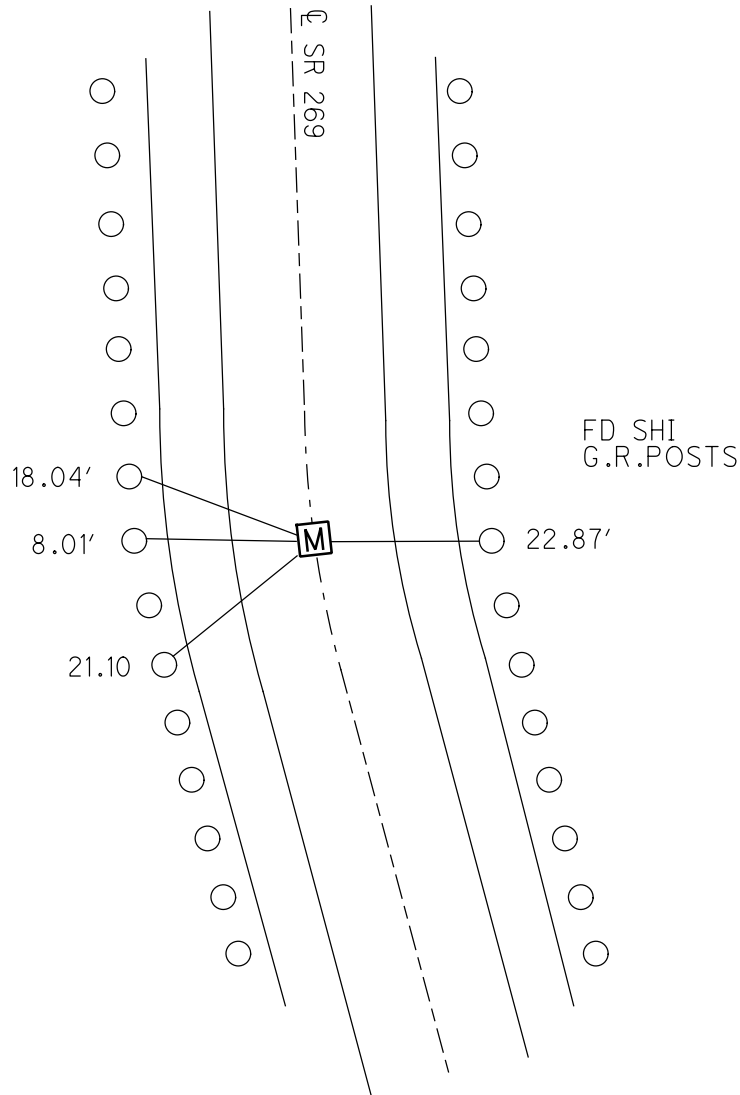
PERSONNEL	REFERENCE NO. <u>2</u>	SHEET <u>2</u> OF <u>7</u>
NOTES <u>LUMBREZER</u>	DATE <u>4/29/11</u>	ROUTE <u>OLD SR 269</u>
H.C. <u>MOSER</u>	WEATHER <u>CLOUDY</u>	COUNTY <u>OTTAWA</u>
R.C. <u>LUMBREZER</u>	TEMP. <u>62°</u>	TOWNSHIP <u>DANBURY</u>
		SECTION <u>4-32</u>

NOTE:
THIS MAP IS FOR ODOT PURPOSES ONLY.
TO INDEX REFERENCE TIES, AND DOES NOT
REPRESENT TRUE LAND SUBDIVISION.

TYPE MONUMENT MONBOX
 ON SURFACE - ~~BELOW~~ ON
 LEFT - ☉ PAV'T - ~~RIGHT~~ 8.5'
3.1' TO LT EDGE PAVEMENT
 S.L.M. 59+53.23
 GRID: NORTHING: 667207.492 EASTING: 1877177.339



RECORD: P.I.
 STA = 59+53.23
 $\Delta = 11^{\circ}07'48''$ RT
 REF 2 269
 RJL, 4/29/11



O.D.O.T. DISTRICT 2 SURVEY OFFICE

PERSONNEL _____

REFERENCE NO. 2

SHEET _____ OF _____

NOTES LOHRKE

H.C. CANTERBURY

DATE 12-2-94

ROUTE S.R. 269

R.C. SLOVAK

WEATHER WINDY

COUNTY OTTAWA

TEMP. +40°

TOWNSHIP DANBURY

SECTION _____

T _____ R _____

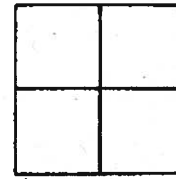
TYPE MONUMENT Mon Box

ON SURFACE - ~~BELW~~ Yes

LEFT- & PAV'T. - ~~RIGHT~~ B.S.

3.1 TO Lt EDGE PAVEMENT

S.L.M. 59+53.23



RECORD P.I.
Sta 59+53.23
 $\Delta = 11^{\circ}07'48'' R$

