

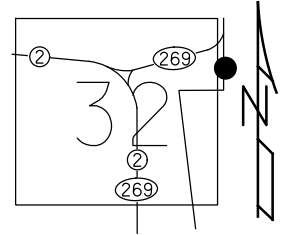
O.D.O.T. DISTRICT 2 SURVEY OFFICE (USE ONLY)

PERSONNEL _____ REFERENCE NO. 5 A SHEET 6 OF 7
 NOTES RHOADES DATE 4/20/21 ROUTE SR 269
 H.C. O'DONNELL WEATHER FAIR COUNTY OTTAWA
 R.C. BALBAUGH TEMP. 41° TOWNSHIP DANBURY
 SECTION 4-26
 DWG BY RHOADES PID 95758 & 114099


TYPE MONUMENT P.K.NAIL
 ON SURFACE - ~~BELOW~~ ON
 OFFSET \varnothing PAVEMENT ON LT : RT
- TO - EDGE PAVEMENT
 STATION: 24+39

HORZ.DATUM: NAD83 2011 GEOID: NAVD88 2012A
 GRID: NORTHING: 670162.607 EASTING: 1878365.858

NOTE:
THIS MAP IS FOR ODOT PURPOSES ONLY.
TO INDEX REFERENCE TIES, AND DOES NOT
REPRESENT TRUE LAND SUBDIVISION.



RECORD: P.O.T.
 STA. 24+30.73
 FD P.K./WASHER
 3/28/00, CL
 SET P.K./WASHER
 6/16/00, CL
 FD P.K.NAIL
 REFA5
 4/20/20, JFO



\varnothing SR 269

52.26' REC FD SHI

59.41' P, REC "4" CUT MH RIM

60.50' P, REC "4" CUT HEADWALL

O.D.O.T. DISTRICT 2 SURVEY OFFICE

PERSONNEL _____

REFERENCE NO. 5A

SHEET _____ OF _____

NOTES Huss, Lochrke

H.C. Huss

R.C. Lochrke

DATE 3-28-00

WEATHER Pt Cldy - Fair

TEMP. 50°F

ROUTE 269

COUNTY Ottawa

TOWNSHIP Danbury

SECTION _____

T _____ R _____

TYPE MONUMENT PK/w

ON SURFACE - ~~UNDERGROUND~~ Surface

~~PAV'T.~~ Set 2.5' Rt

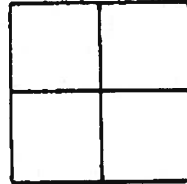
TO EDGE PAVEMENT

S.L.M. 24 + 39

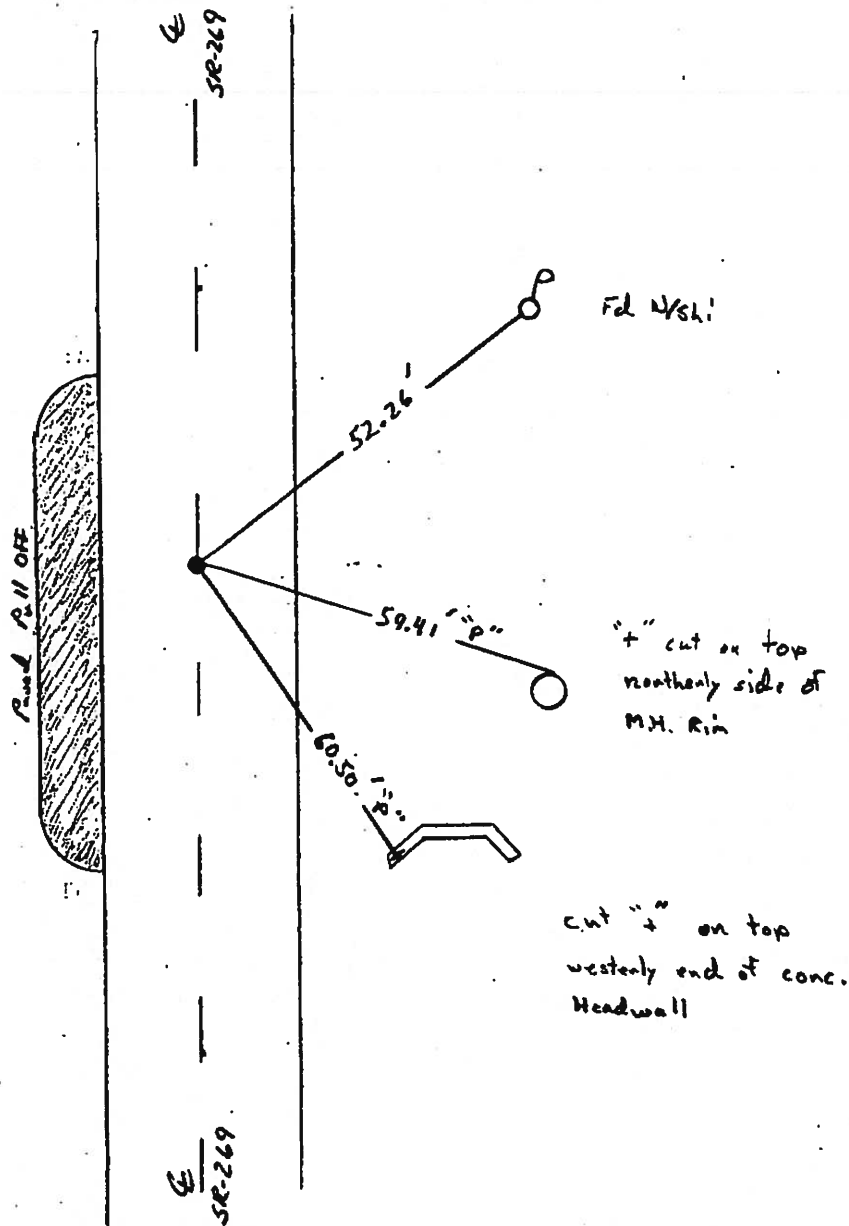
Set P.K./WASHER

6-16-00

C.L.



Record: Pot
24+30.73 SR-269 P.I.
Line K 59+57.82
Set PK/w atop PK
Cronin



OD.O.T. DISTRICT 2 SURVEY OFFICE

SHEET 3 OF

County Ottawa S.R. #269

Date 8/29/84

Township Danbury

Weather sunny-windy

Section _____

Temp. 82°

T_N, R_E

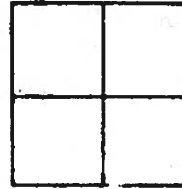
Personnel Cronin

Ripple

Geyman

Barbour

5



5A



S.S.R. #269

P.O.T.
24730.73 S.R.#269 = P.L.
Line K' 574-5782
Set P.K. washer atop P.K.

52.20

68.75
Plumbed



conc. base
for engine for pump

PERSONNEL TITLE PERSONNEL TITLE

COUNTY Ottawa DATE 6-21-71

S. R. 269 WEATHER Hot

SEC. _____ TEMP. 80°

DESCRIPTION Old S.R. 240 LEFT CENTER LINE RIGHT JOB NO. _____

