

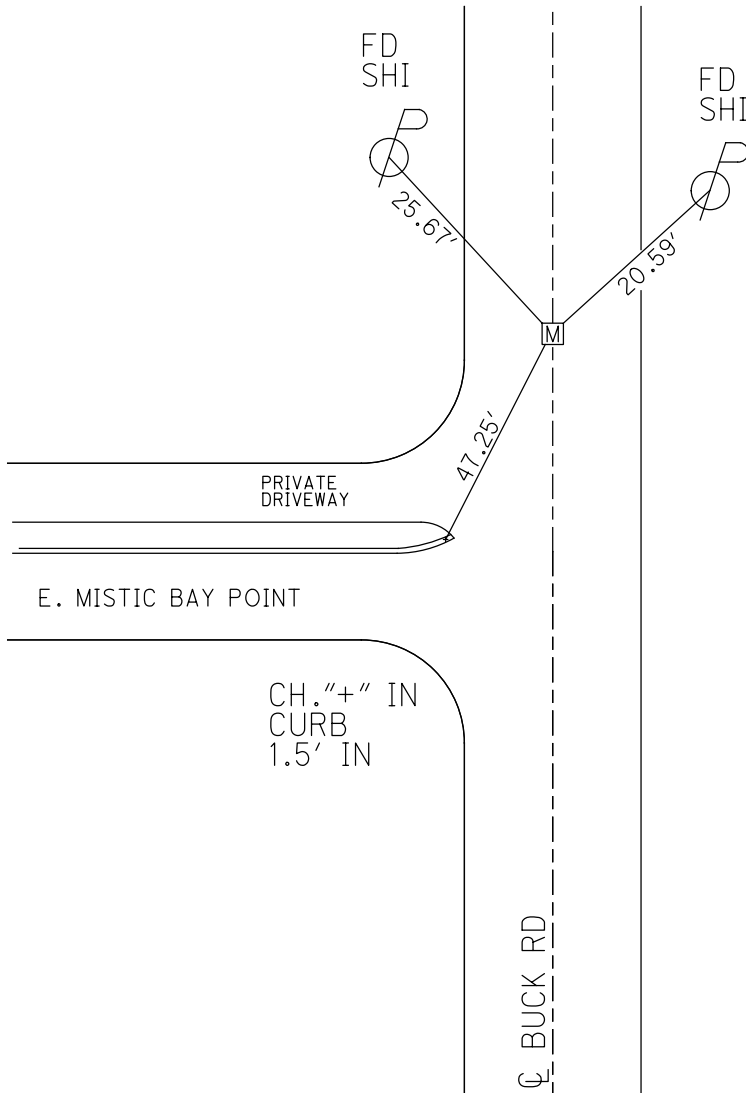
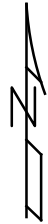
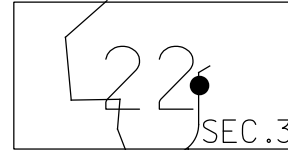
O.D.O.T. DISTRICT 2 SURVEY OFFICE (USE ONLY)

PERSONNEL \_\_\_\_\_ REFERENCE NO. 27 SHEET 18 OF 18

NOTES RHOADES DATE 12/4/14 ROUTE N. OF SR 269  
 H.C. WESTFALL WEATHER SUNNY COUNTY OTTAWA  
 R.C. HOMAN TEMP. 32° TOWNSHIP DANBURY  
 \_\_\_\_\_ SECTION 3-22

NOTE:  
 THIS MAP IS FOR ODOT PURPOSES ONLY  
 TO INDEX REFERENCE TIES, AND DOES NOT  
 REPRESENT TRUE LAND SUBDIVISION.

TYPE MONUMENT MON.BOX  
 ON SURFACE - ~~BELOW~~ ON  
 LEFT - CL PAV'T - RIGHT ON  
TO - EDGE PAVEMENT  
 S.L.M. 293+15.07  
 GRID: NORTHING: 686080.902 EASTING: 1880718.513



RECORD: P.I.  
 STA. 212+57.09  
 R.R.SPIKE ATOP  
 MINE SPIKE  
 FD R.R. SPIKE  
 12/19/88, CRONIN  
 FD R.R. SPIKE  
 GPS, REF27  
 1/31/13, MC  
 MON.BOX INSTALLED  
 W/1" IPIN  
 GPS, NEWREF27