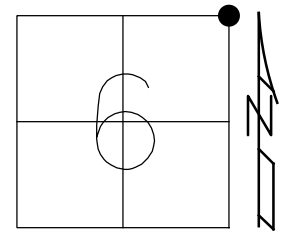


O.D.O.T. DISTRICT 2 SURVEY OFFICE (USE ONLY)

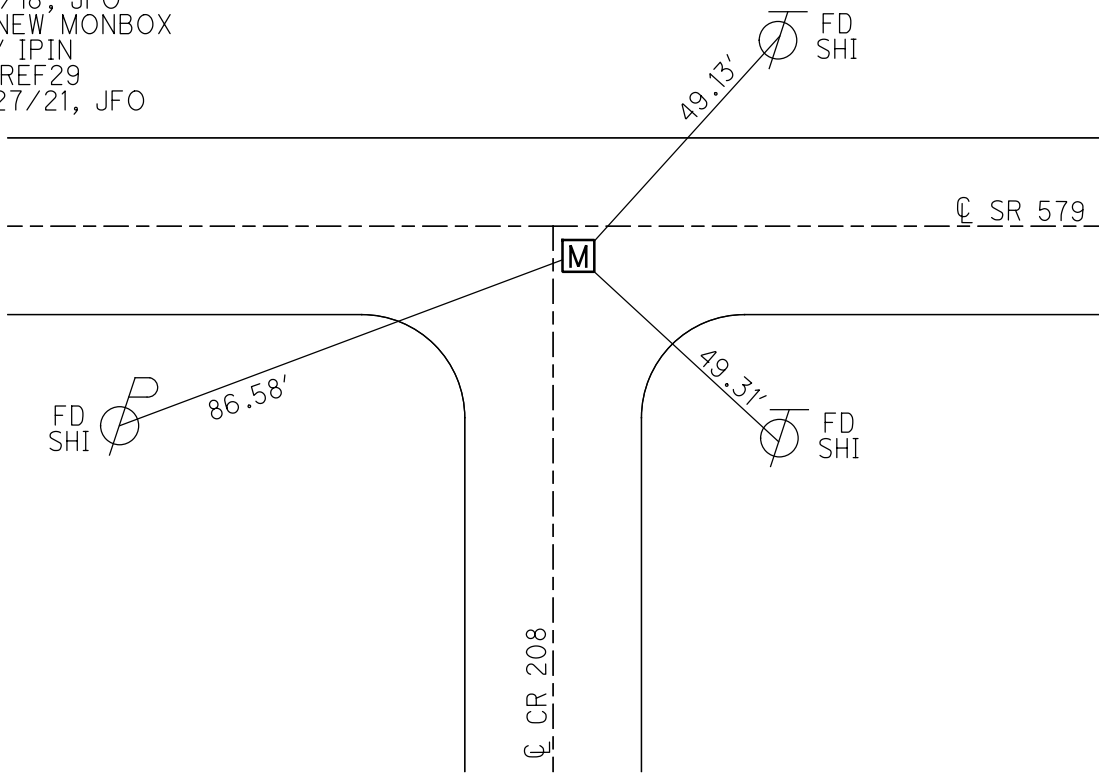
PERSONNEL _____ REFERENCE NO. 29 SHEET 32 OF 36
 NOTES RHOADES DATE 10/7/20 ROUTE SR 579
 H.C. AUBLE WEATHER WINDY COUNTY OTTAWA
 R.C. O'DONNELL TEMP. 62° TOWNSHIP BENTON
 DWG BY RHOADES PID 95759 SECTION 6
 T 7 N R 14 E

TYPE MONUMENT MONBOX
 ON SURFACE - ~~BELOW~~ ON
 OFFSET \bar{C} PAVEMENT 4.3' ~~LT~~ : RT
15.7' TO LT EDGE PAVEMENT
 STATION: 370+57.00



HORIZ.DATUM: NAD83 2011 GEOID: NAVD88 2012A
 GRID: NORTHING: 706691.193 EASTING: 1755070.242

RECORD: P.I.
 STA.370+86.08
 $\Delta = 00^\circ 02' \text{ LT}$
 FD MONBOX
 W/1" IPIN
 8/27/02, MB
 FD MONBOX
 POOR CONDITION
 SHOT TOP LID
 W/TIES X
 REF29
 11/5/18, JFO
 FD NEW MONBOX
 W/1" IPIN
 NEWREF29
 10/27/21, JFO



O.D.O.T. DISTRICT 2 SURVEY OFFICE

PERSONNEL _____

REFERENCE NO. 29

SHEET 30 OF 34

NOTES BARNHISEL

H.C. CANTERBURY

R.C. BARNHISEL

DATE 8-27-02

WEATHER SUN

TEMP. +72°

ROUTE S.R. # 579

COUNTY OTTAWA

TOWNSHIP BENTON

SECTION 6

T 7 N R 14 E

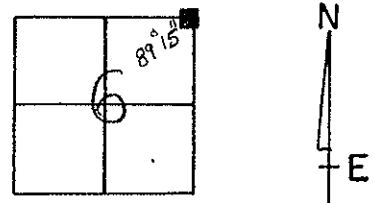
TYPE MONUMENT 1" I. ROD IN MON BOX

ON SURFACE - ~~BELOW~~ SURFACE

~~LEFT - & PAV'T. - RIGHT~~ 4.3' RT &

15.7' TO LT. EDGE PAVEMENT

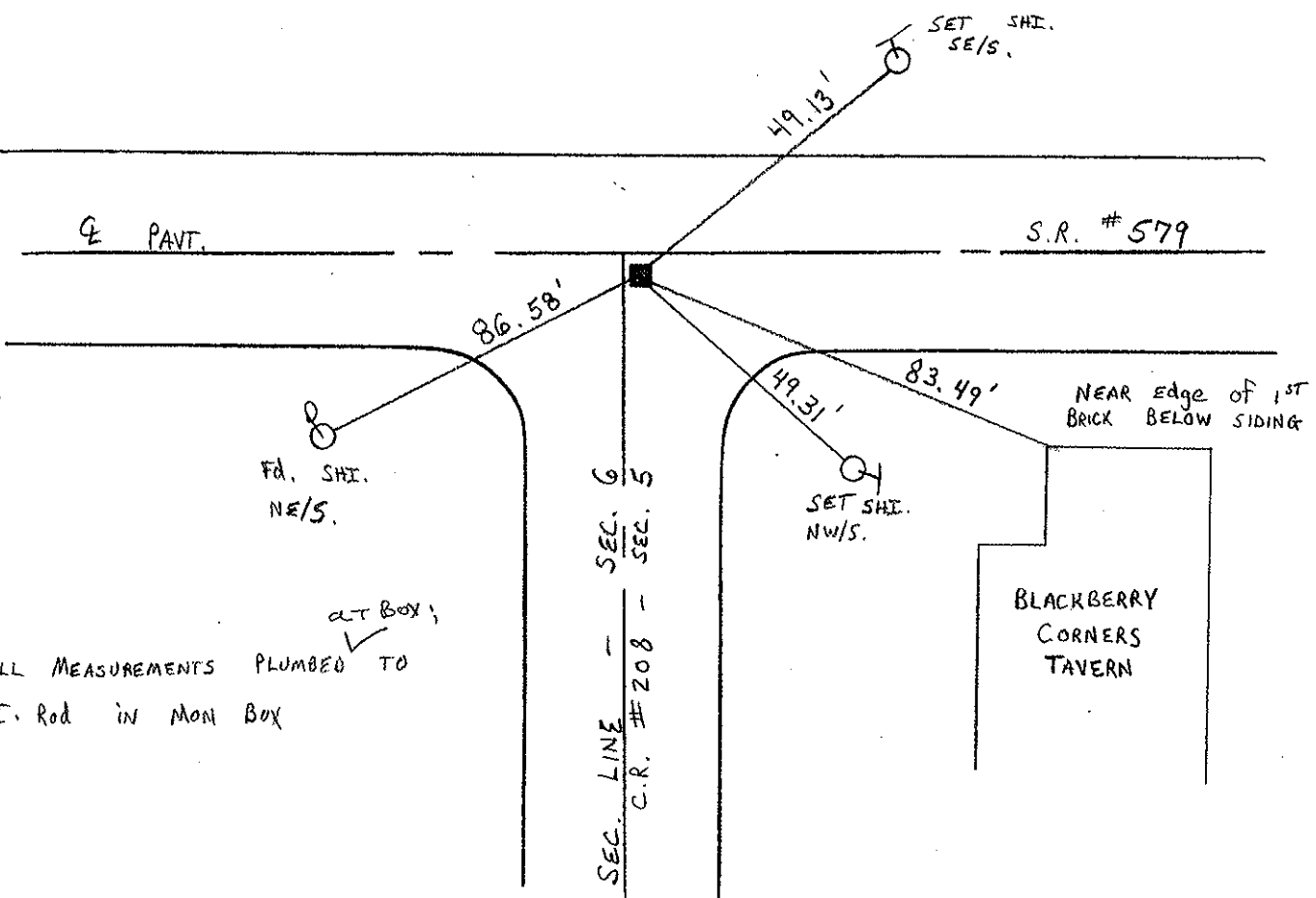
S.L.M. 370 + 80



RECORD: P.I. 370 + 86.08

A = 00° 02' LT (PLAN)

Box NOT COVERED
11-25-02
MC



ALL MEASUREMENTS PLUMBED TO
I. Rod in MON BOX

O.D.O.T. DISTRICT 2 SURVEY OFFICE

Sht. 13 of

STATE ROUTE #579

County Ottawa

Township Benton

Section 6

T7N, R14E

Personnel Cronin Schneider

Ripple Mosser

Geyman Barbour

29

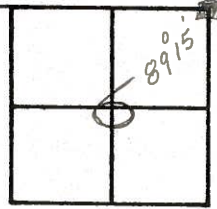
Date 7/10/78

Weather sunny-windy

Temp. 73°

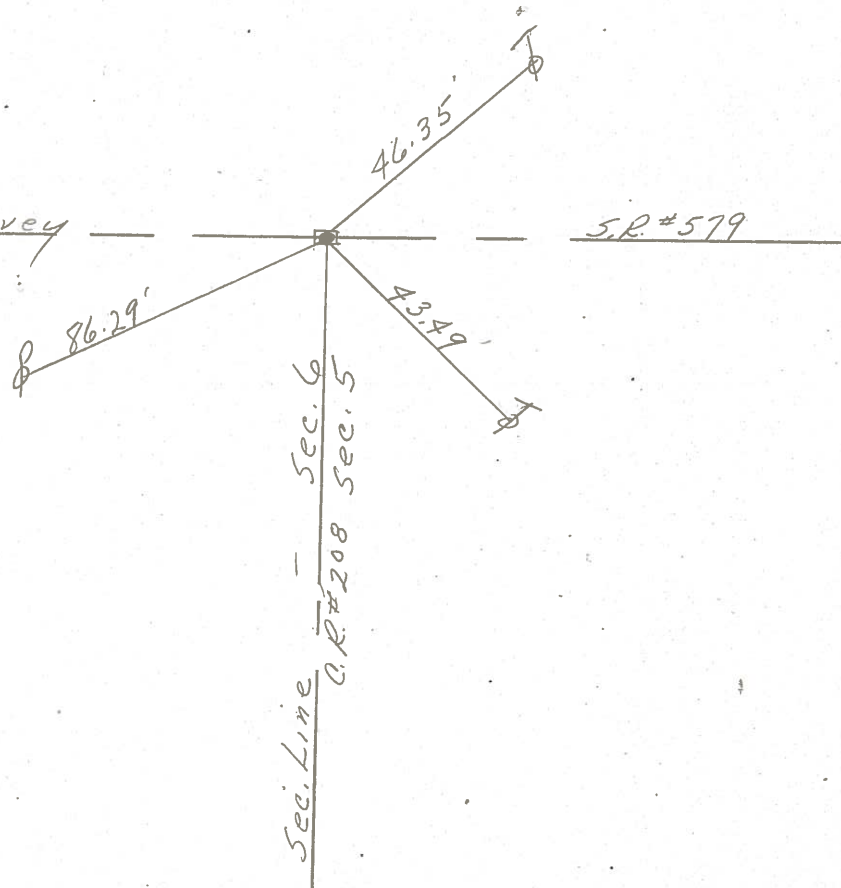
T8N, R14E

T7N, R14E



$\Delta = 00^{\circ}02' \text{ Lt. (Plan)}$
P. I.
370 + 86.08
Fd. 1" I. Rod $6\frac{3}{4}$ " down
in Mon. Box 3.5 ft. of \pm
Pavement. Set bolt
spike atop. X'ties
in Pavement also.

\pm Survey



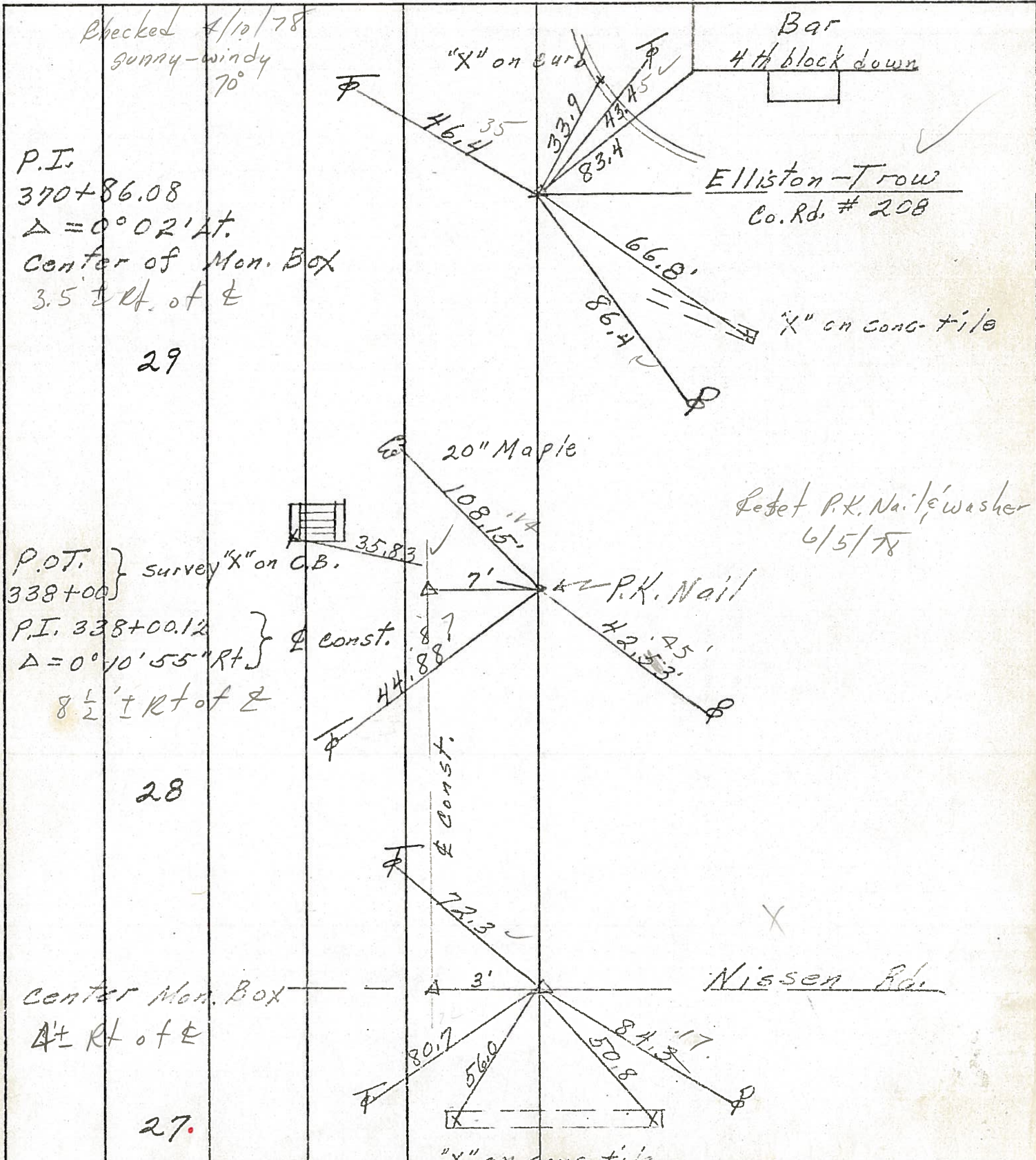
PERSONNEL TITLE PERSONNEL TITLE

COUNTY Ottawa DATE 9-18-71

S. R. 579 WEATHER Fair

SEC. 6 E 31 TEMP. 60°

DESCRIPTION Benton Twp. JOB NO.



PERSONNEL TITLE PERSONNEL TITLE

COUNTY Ottawa DATE 9-18-71

S. R. 579 WEATHER Fair

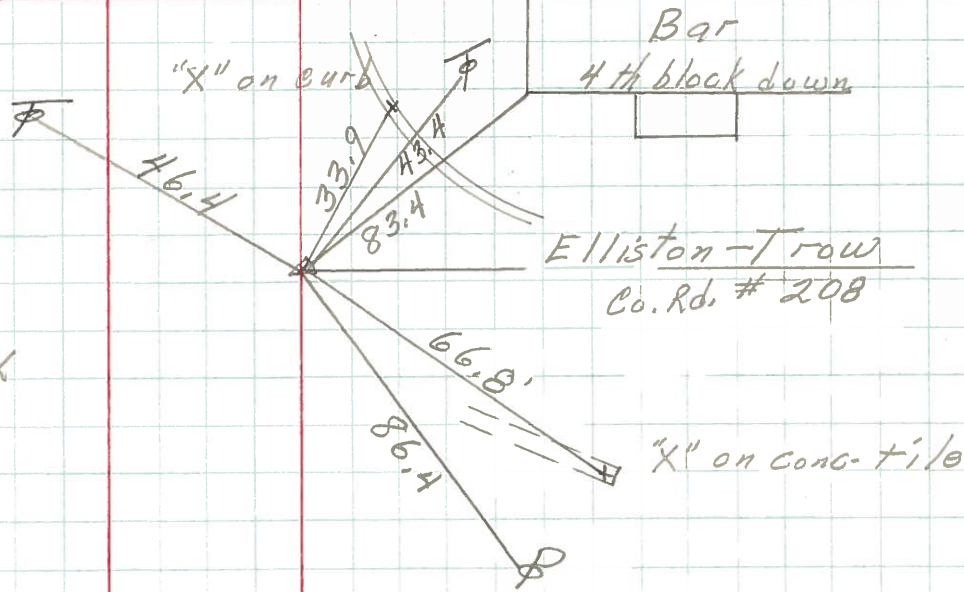
SEC. 6 & 31 TEMP. 60°

DESCRIPTION Benton Twp. JOB NO.

LEFT CENTER LINE RIGHT

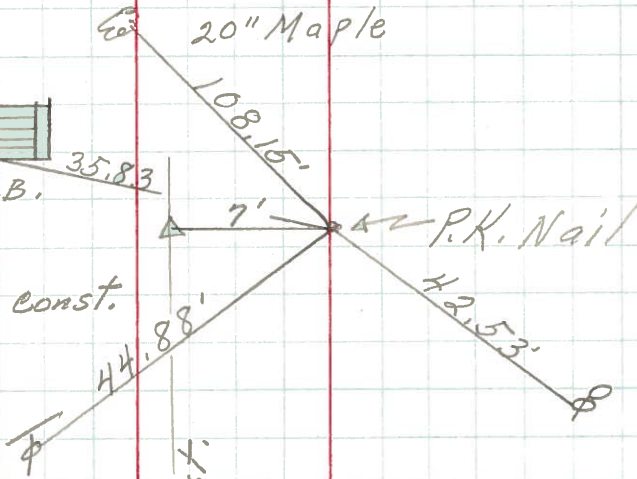
P.I.
370+86.08
 $\Delta = 0^{\circ} 02' 14''$
Center of Man. Box

29



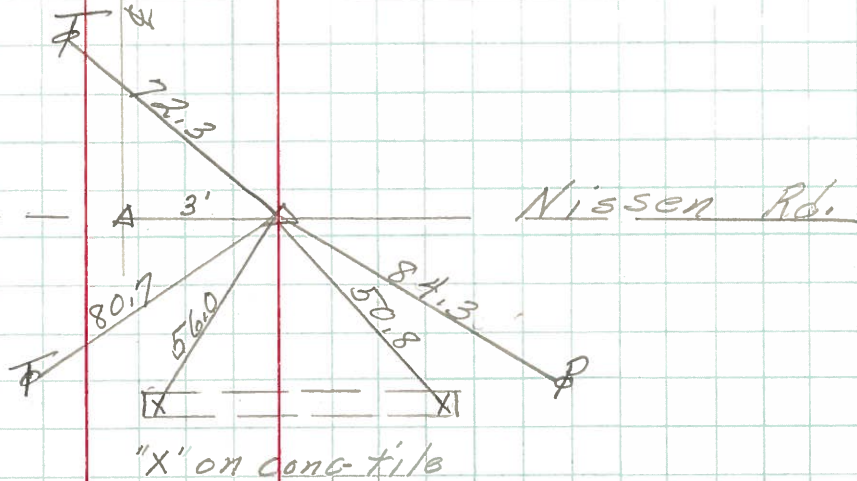
P.O.T. } survey "X" on C.B.
338+00 }
P.I. 338+00.12 } ϕ const.
 $\Delta = 0^{\circ} 10' 55''$ RT }

28



Center Man. Box

27.



PERSONNEL	TITLE	PERSONNEL	TITLE	COUNTY	<u>Ottawa</u>	DATE	<u>9-18-68</u>
<u>Schneider</u>		<u>Ante</u>		S. R.	<u>579</u>	WEATHER	<u>Windy</u>
<u>Mosser</u>				SEC.	<u>2.33</u>	TEMP.	<u>70°</u>
<u>Barbour</u>				DESCRIPTION	<u>Ties for Control Points</u>		JOB NO.
<u>Pedding</u>							

