

Packet 2 Folder 2

## LOCATION PLAN

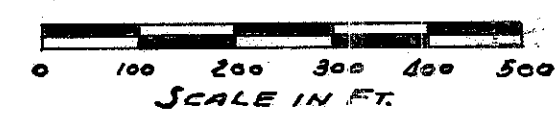
### SAN-6-(0.00-6.26)

### SANDUSKY COUNTY

### DEPARTMENT OF HIGHWAYS

### STATE OF OHIO

1954

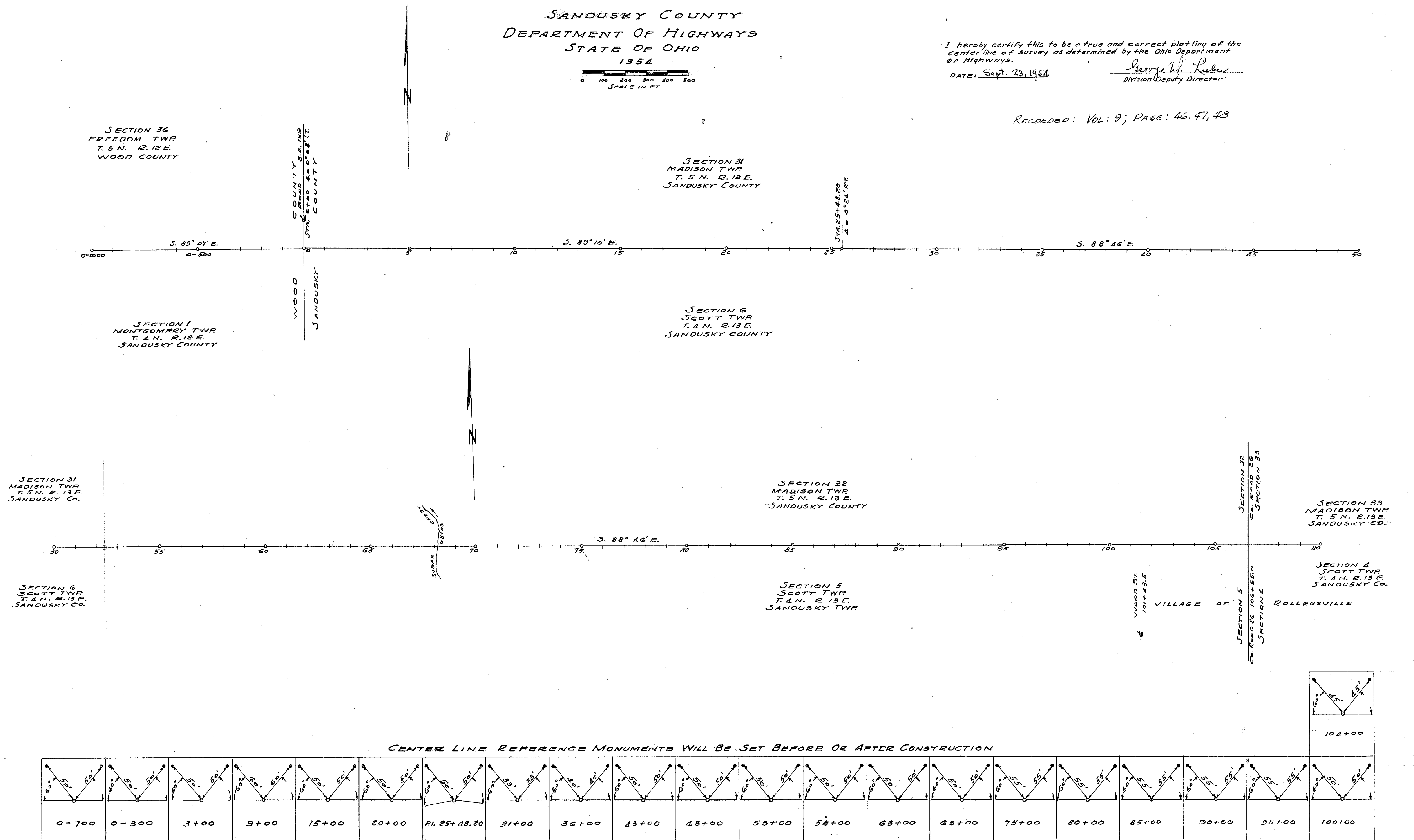


I hereby certify this to be a true and correct platting of the center line of survey as determined by the Ohio Department of Highways.

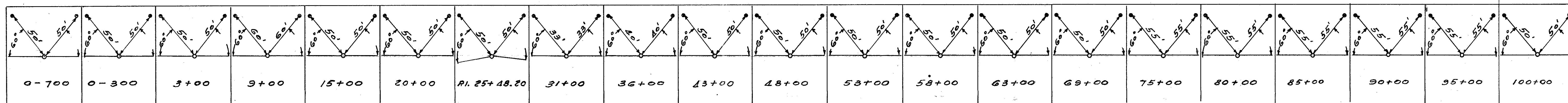
DATE: Sept. 23, 1954

*George W. Luber*  
Division Deputy Director

RECORDED: VOL: 9; PAGE: 46, 47, 48

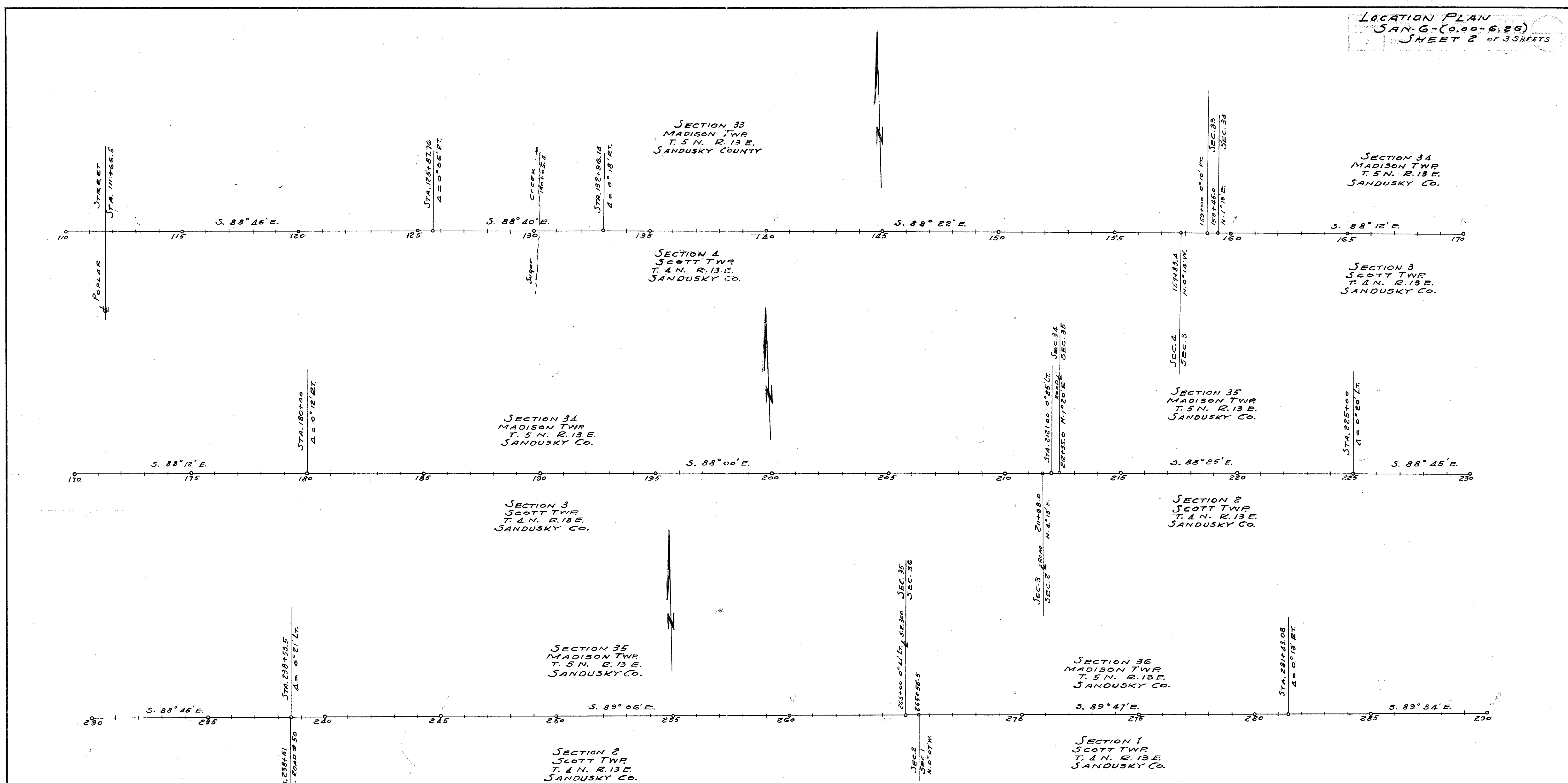


CENTER LINE REFERENCE MONUMENTS WILL BE SET BEFORE OR AFTER CONSTRUCTION

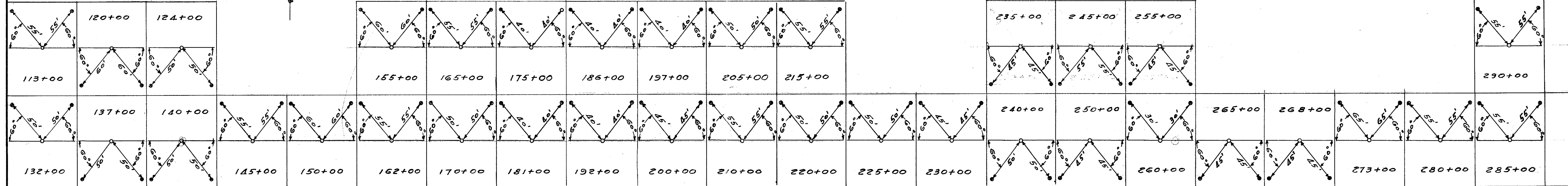


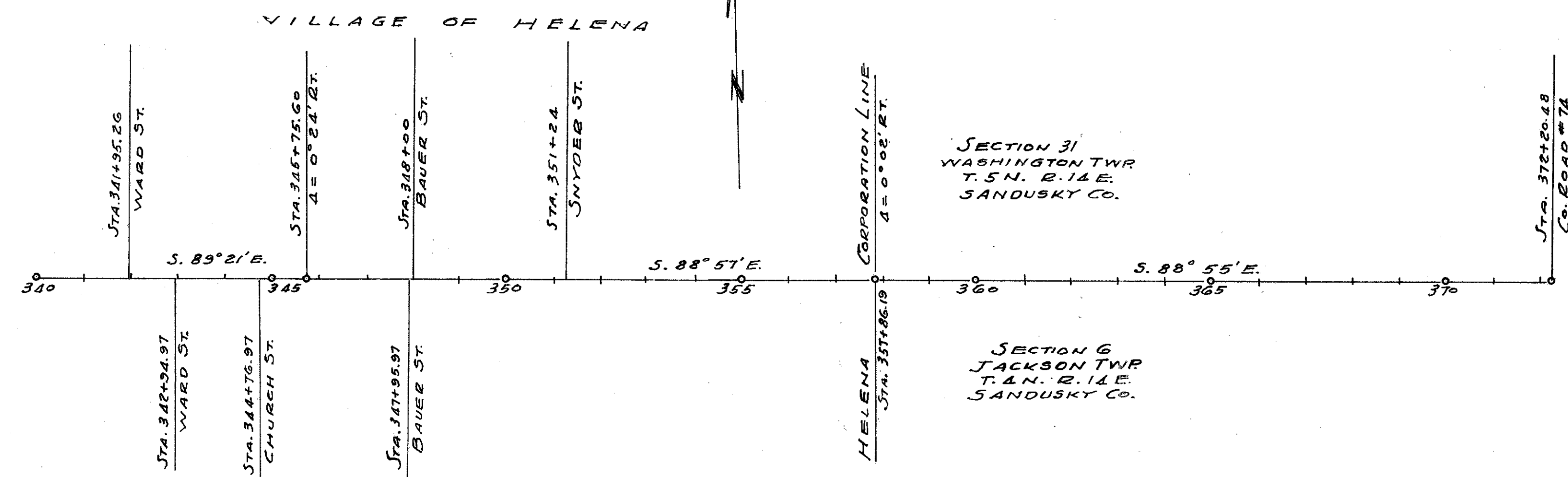
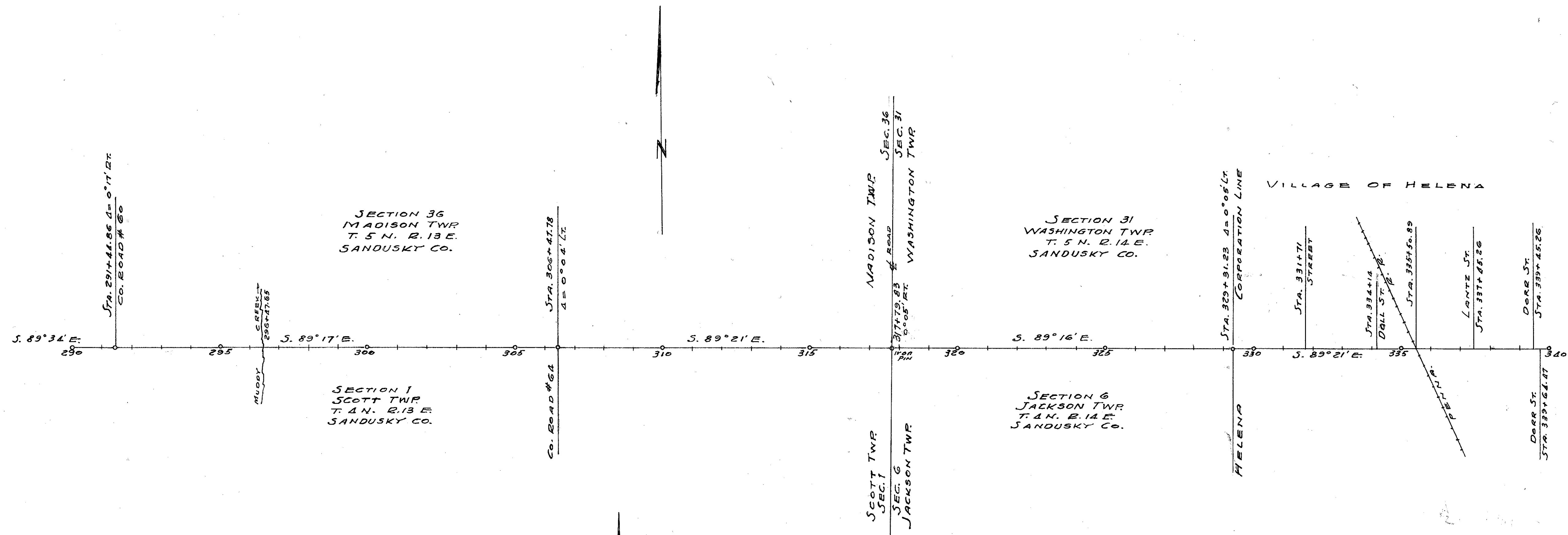
R5006 #1 F-44

F-44

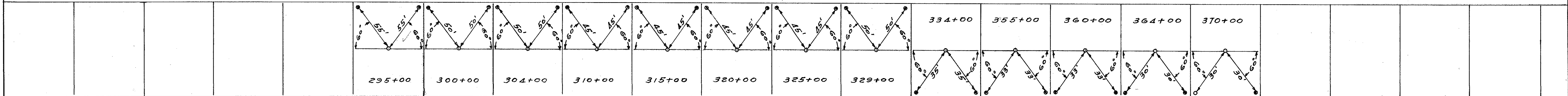


CENTER LINE REFERENCE MONUMENTS WILL BE SET BEFORE OR AFTER CONSTRUCTION





CENTER LINE REFERENCE MONUMENTS WILL BE SET BEFORE OR AFTER CONSTRUCTION



SEC 36 FREEDOM TWP T. 5 N. R. 12 E. WOOD COUNTY

SEC. 31 MADISON TWP T. 5 N. R. 13 E. SANDUSKY COUNTY

SANDUSKY COUNTY

SAN 6-(000-6.26)

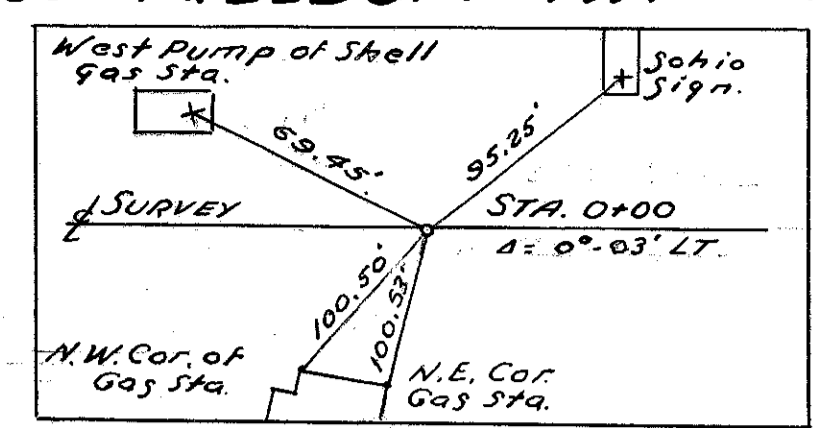
R/W PLANS

DATE 7-16-54 DRAWN BY O.H. R.R. J.S.

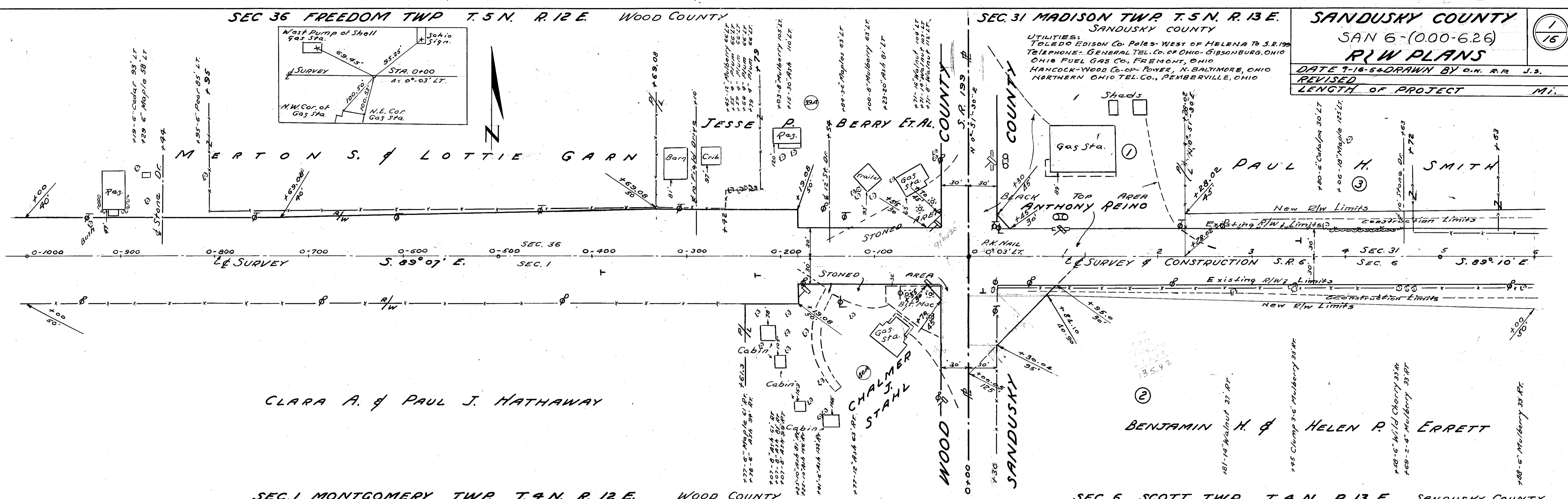
REVISIONS

LENGTH OF PROJECT M.I.

1/15



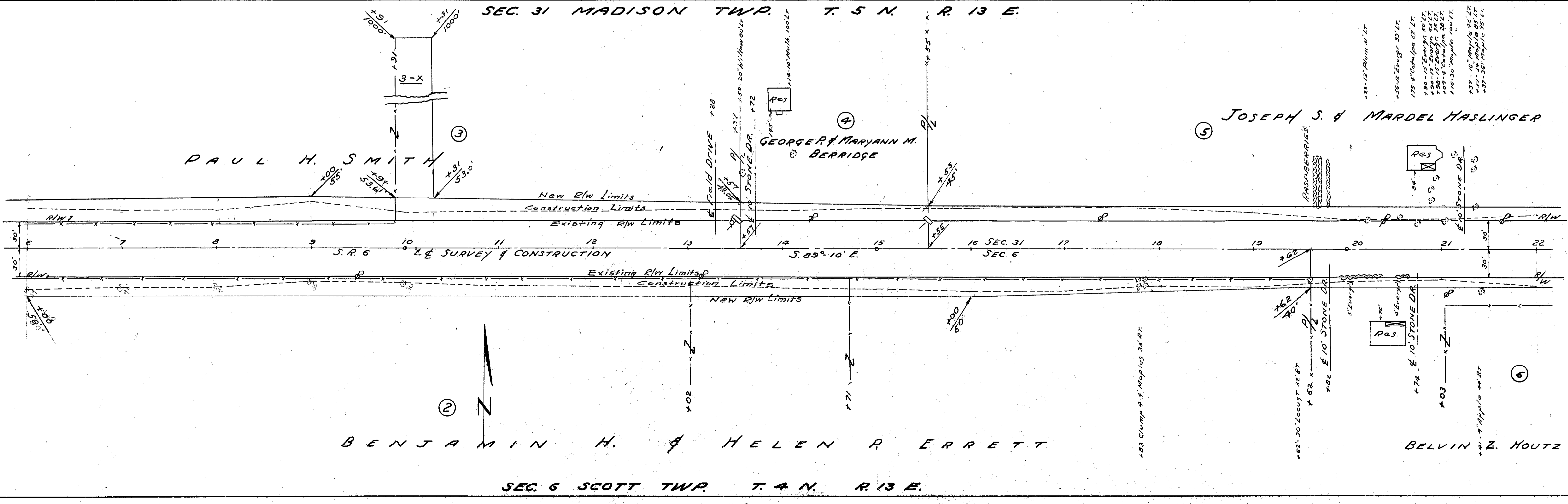
UTILITIES:  
TOLEDO EDISON CO. Poles - WEST OF HELENA TO S.R. 199  
TELEPHONE - GENERAL TEL. CO. OF OHIO - GIBSONBURG, OHIO  
OHIO FUEL GAS CO. FREMONT, OHIO  
HANCOCK-WOOD CO. POWER, N. BALTIMORE, OHIO  
NORTHERN OHIO TEL. CO., PEMBERVILLE, OHIO



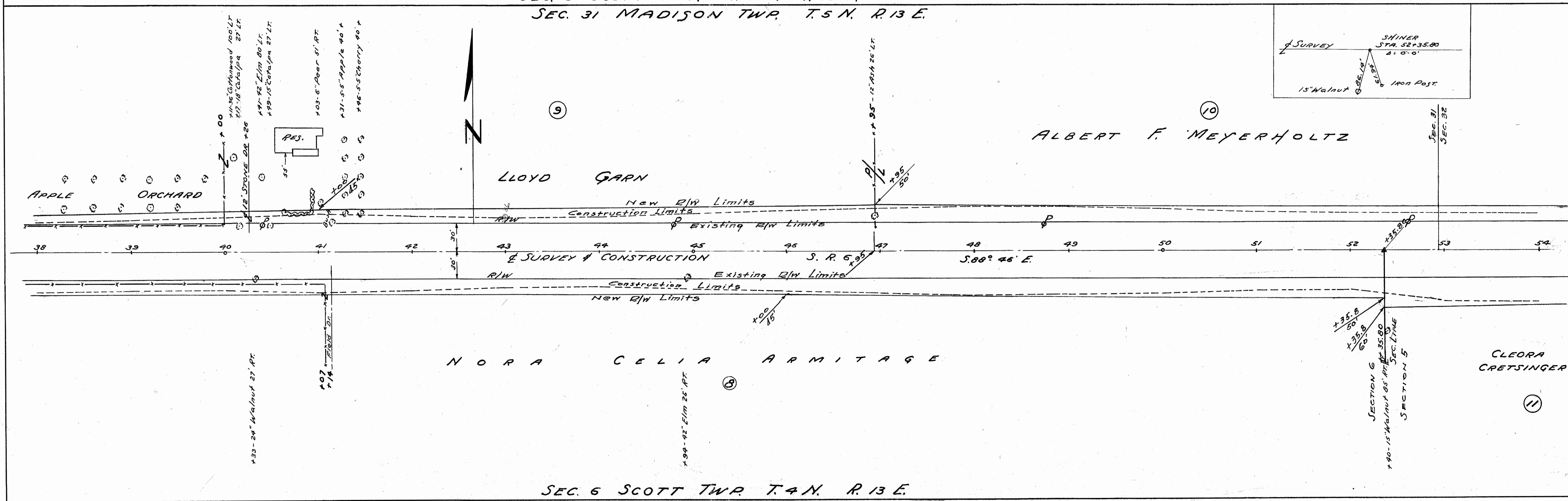
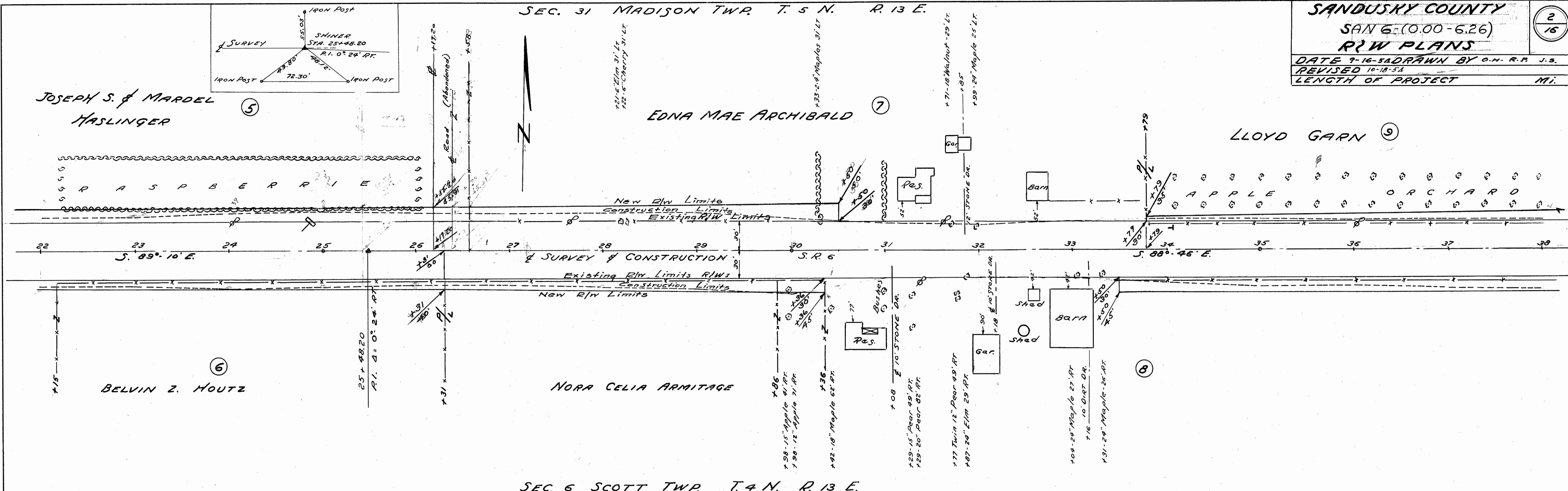
SEC. 1 MONTGOMERY TWP T. 4 N. R. 12 E. WOOD COUNTY

SEC. 6 SCOTT TWP T. 4 N. R. 13 E. SANDUSKY COUNTY

SEC. 31 MADISON TWP T. 5 N. R. 13 E.



SANDUSKY COUNTY  
 SAN 6-10.00-6.26  
 R/W PLANS  
 DATE 7-16-54 DRAWN BY O.H. R.P. J.S.  
 REVISED 10-18-53  
 LENGTH OF PROJECT MI.



SEC. 32 MADISON TWP. T.5N. R.13 E


**SANDUSKY COUNTY**  
 SAN 6 - (0.00-6.26)  
**R/W PLANS**  
 DATE 9-16-54 DRAWN BY O.H. R.F. J.S.  
 REVISED  
 LENGTH OF PROJECT MI.

3/16

177.00' Maple 50' LT.  
 177.00' Maple 50' LT.  
 177.00' Maple 50' LT.  
 177.00' Maple 50' LT.  
 177.00' Maple 50' LT.  
 177.00' Maple 50' LT.  
 177.00' Maple 50' LT.  
 177.00' Maple 50' LT.  
 177.00' Maple 50' LT.  
 177.00' Maple 50' LT.

ALBERT F. MEYERHOLTZ

MABEL SHAMMO

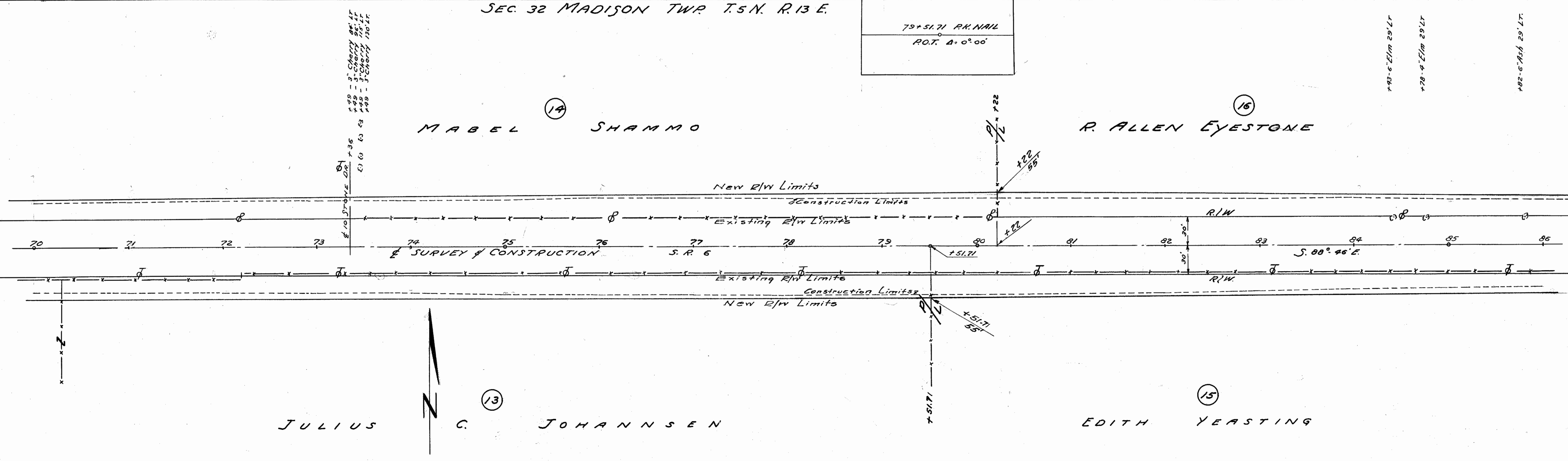


SEC. 5 SCOTT TWP. T.4N. R.13 E.  
SEC. 32 MADISON TWP. T.5N. R.13 E.

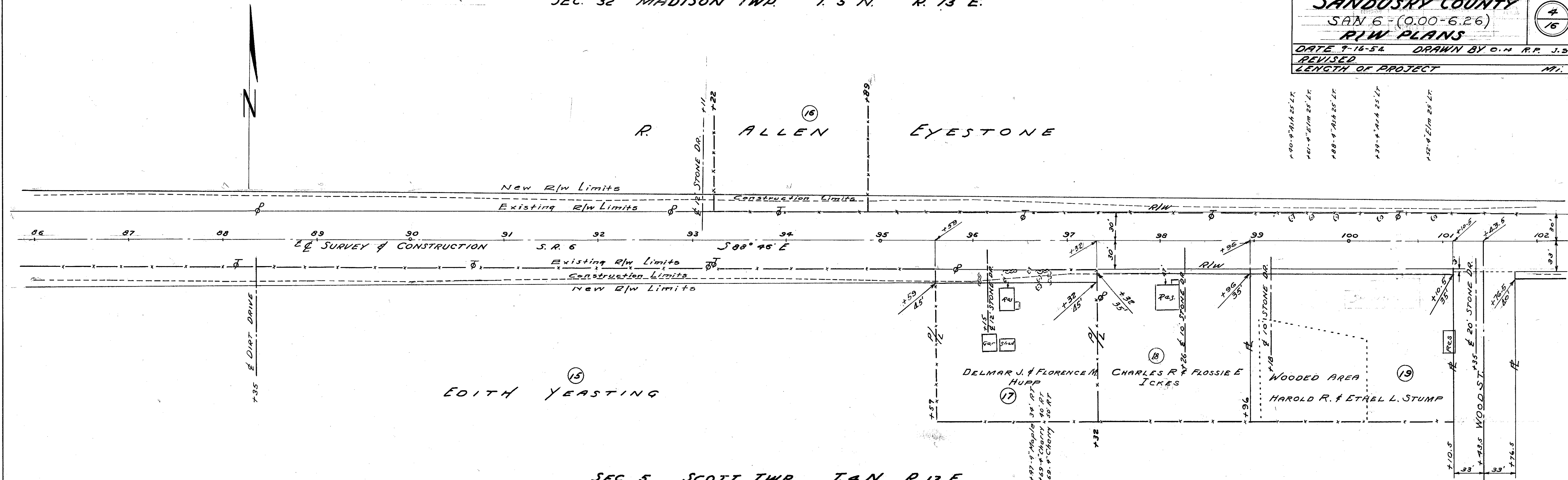
79+51.71 R/R NAIL  
 P.O.T. 4+0°00'

MABEL SHAMMO

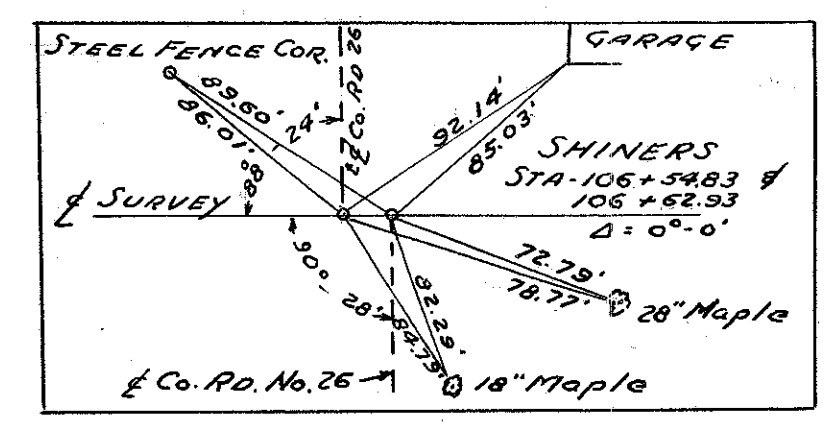
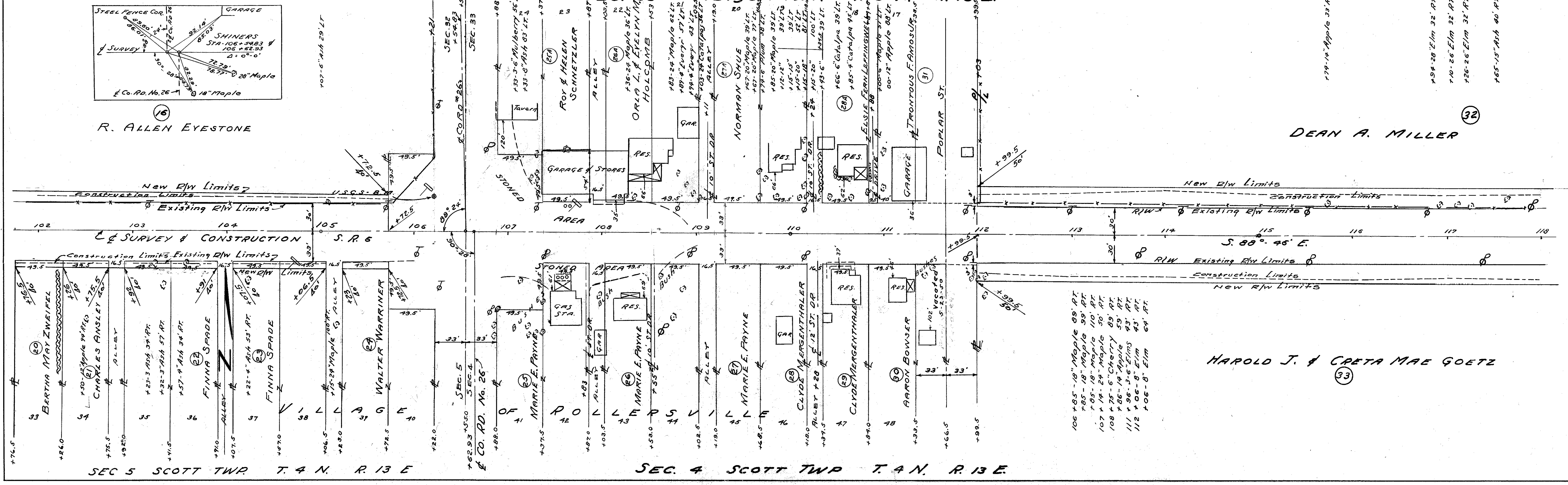
R. ALLEN EYESTONE



SEC. 5 SCOTT TWP. T.4N. R.13 E.



- +90'-4" Ash 25' LT
- +61'-4" Elm 25' LT
- +88'-4" Ash 25' LT
- +39'-4" Ash 25' LT
- +52'-4" Elm 25' LT



R. ALLEN EYESTONE

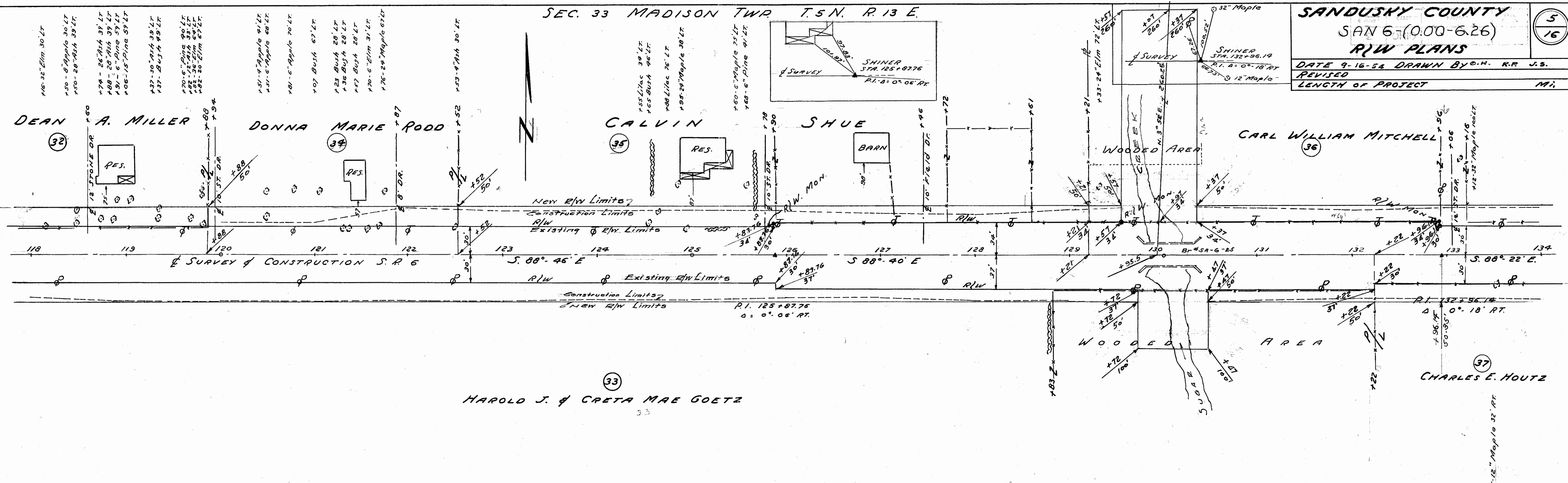
DEAN A. MILLER

HAROLD J. & CRETAE MAE GOETZ

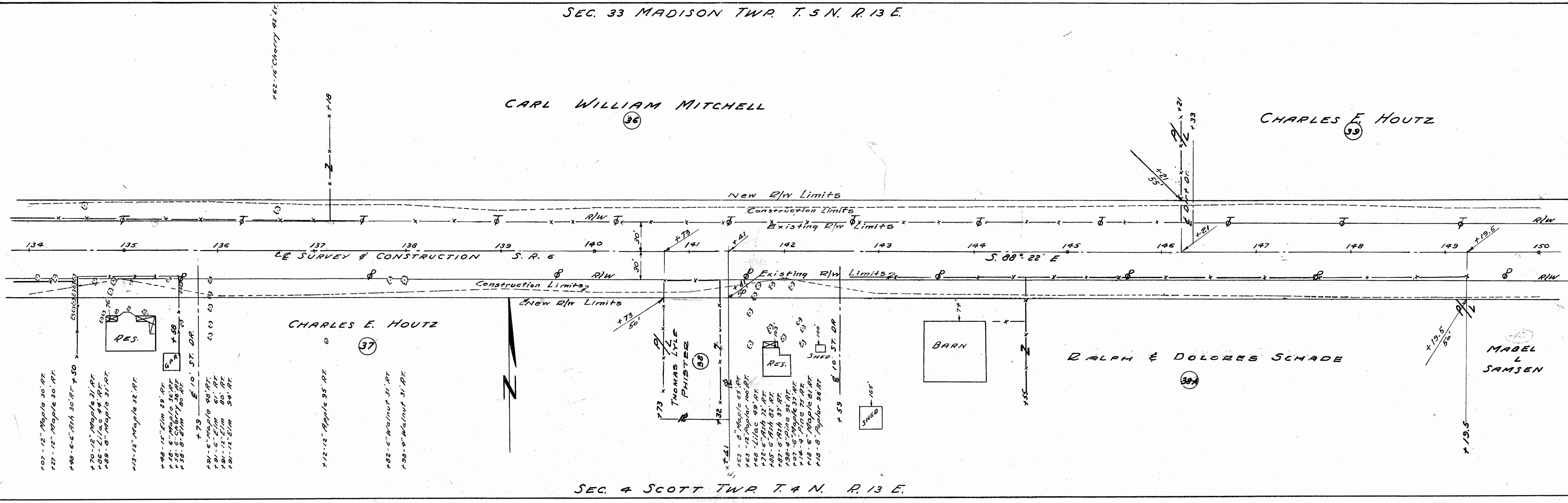
**SANDUSKY COUNTY**  
 SAN 6-(0.00-6.26)  
**R/W PLANS**  
 DATE 9-16-54 DRAWN BY O.H. R.R. J.S.  
 REVISED  
 LENGTH OF PROJECT  
 MI.

5  
16

SEC. 33 MADISON TWP T.5 N. R.13 E.



SEC. 4 SCOTT TWP T.4 N. R.13 E.  
SEC. 33 MADISON TWP T.5 N. R.13 E.



SEC. 4 SCOTT TWP T.4 N. R.13 E.



SEC. 33 MADISON TWP. T. 5 N. R. 13 E.

SEC. 34 MADISON TWP. T. 5 N. R. 13 E.

SANDUSKY COUNTY

SAN 6-(0.00-6.26)

R/W PLANS

DATE 7-18-54 DRAWN BY O.H. R.P. J.S.

REVISED

LENGTH OF PROJECT

6  
15

CHARLES

E.

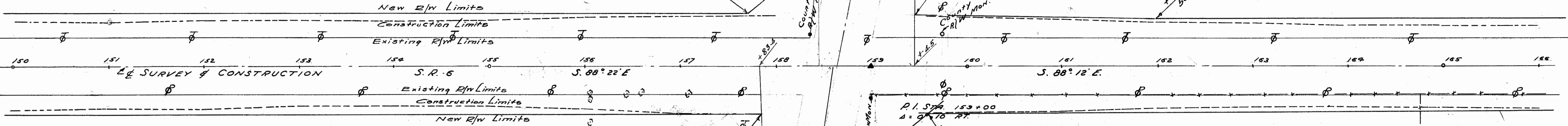
HOUTZ

39

LOUIS

MICHAEL

41



MABEL L. SAMSSEN

40

ROBERT O. & MARGARET C. CLINK

42

SEC. 4 SCOTT TWP. T. 4 N. R. 13 E.

SEC. 34 MADISON TWP. T. 5 N. R. 13 E.

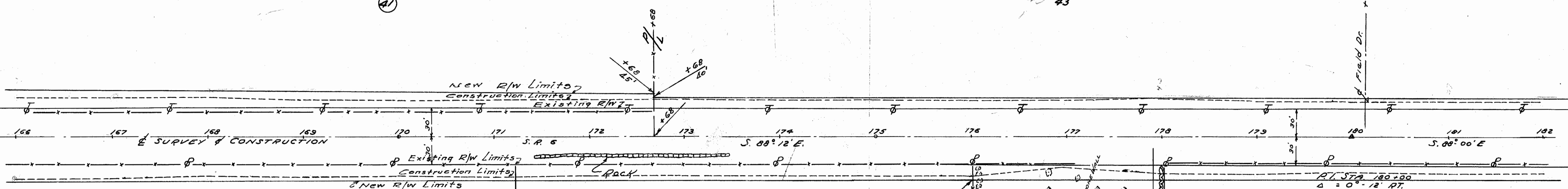
SEC. 3 SCOTT TWP. T. 4 N. R. 13 E.

LOUIS MICHAEL

41

RALPH FAIRBANK

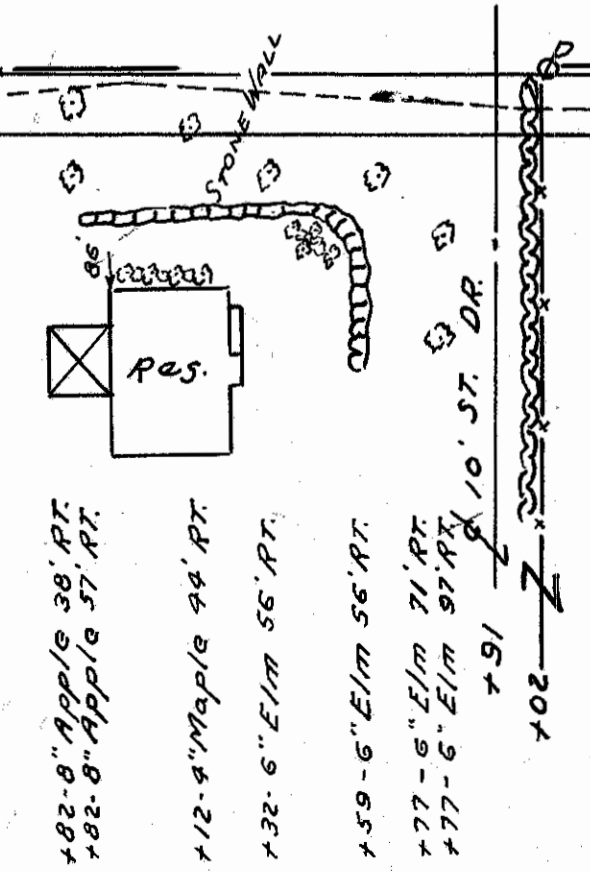
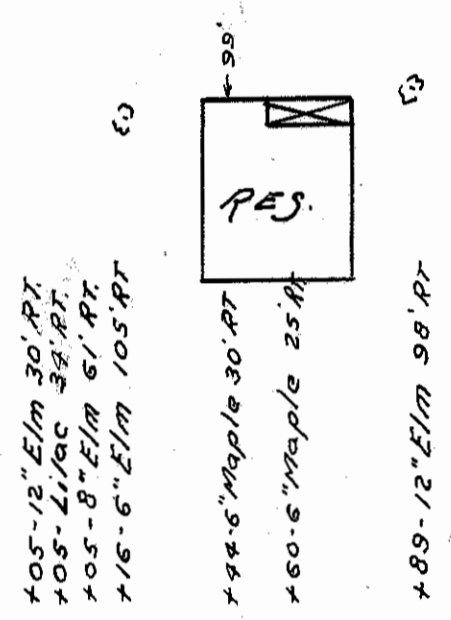
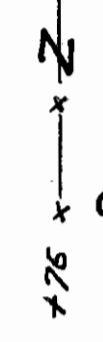
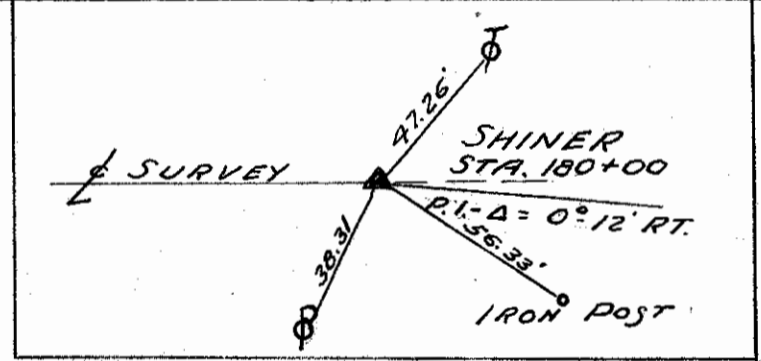
43



ROBERT O. & MARGARET C. CLINK

42

SEC. 3 SCOTT TWP. T. 4 N. R. 13 E.



RALPH

FAIRBANK

JACOB GOETZ

ROBERT O. & MARGARET  
C. CLINK

SEC. 3 SCOTT TWP. T. 4 N. R. 13 E.  
SEC. 34 MADISON TWP. T. 5 N. R. 13 E.

DONNA

RODD

JULIA CALLIHAN

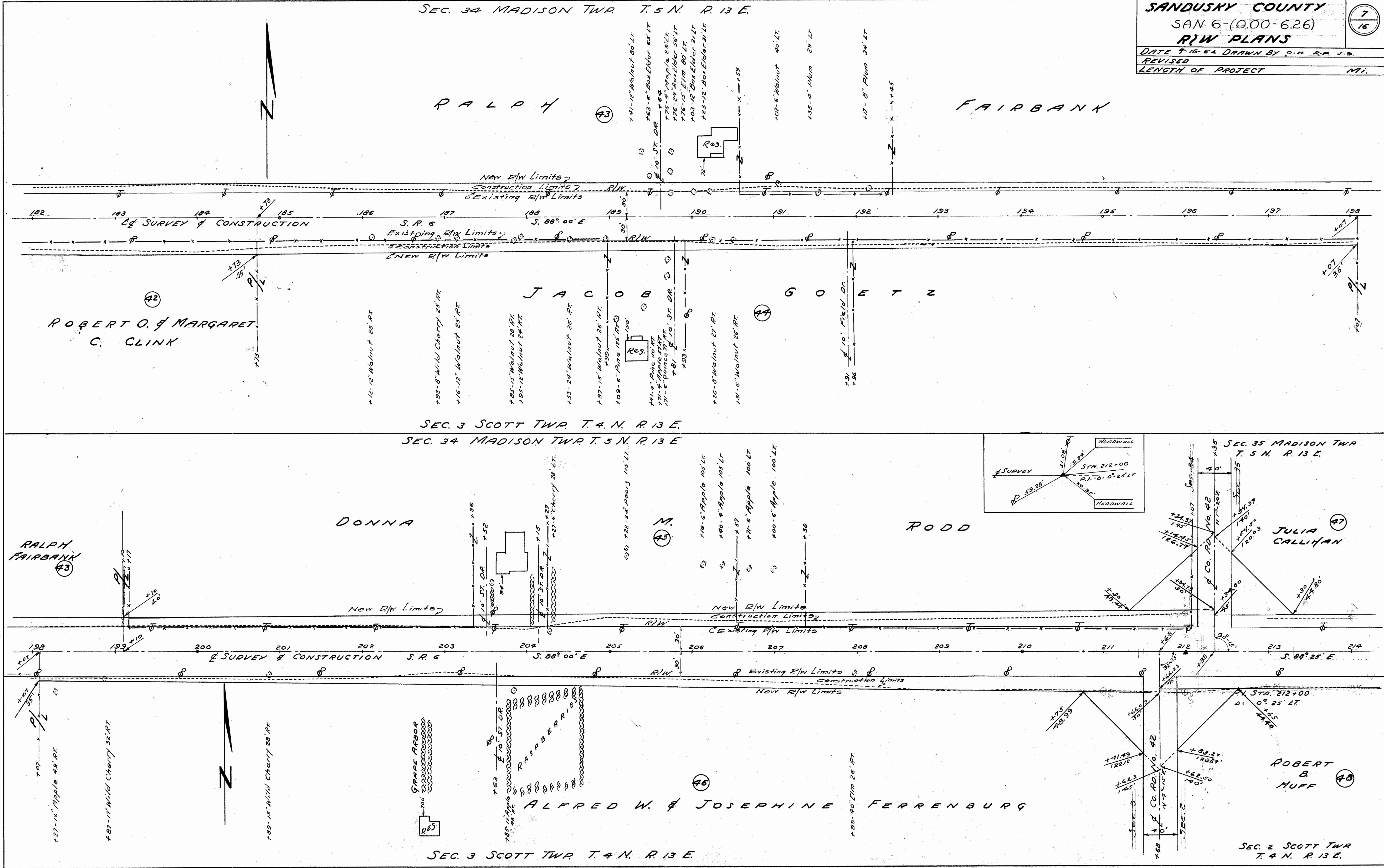
RALPH  
FAIRBANK

ALFRED W. & JOSEPHINE FERRENBURG

ROBERT  
B. HUFF

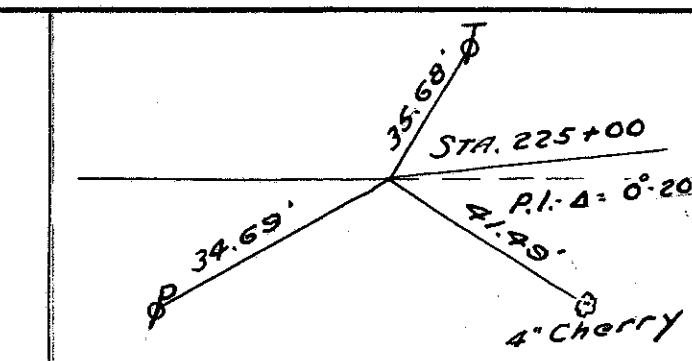
SEC. 3 SCOTT TWP. T. 4 N. R. 13 E.

SEC. 2 SCOTT TWP.  
T. 4 N. R. 13 E.



FOR ANY QUESTIONS PLEASE CONTACT ODOT DISTRICT 2 REAL ESTATE AT 419-353-8131

SEC. 35 MADISON TWP T. 5 N. R. 13 E.




**SANDUSKY COUNTY**  
 SAN 6 (0.00-6.26)  
**R/W PLANS**  
 DATE 9-16-54 DRAWN BY O.H. R.R. J.S.  
 REVISED 10-8-54  
 LENGTH OF PROJECT MI.

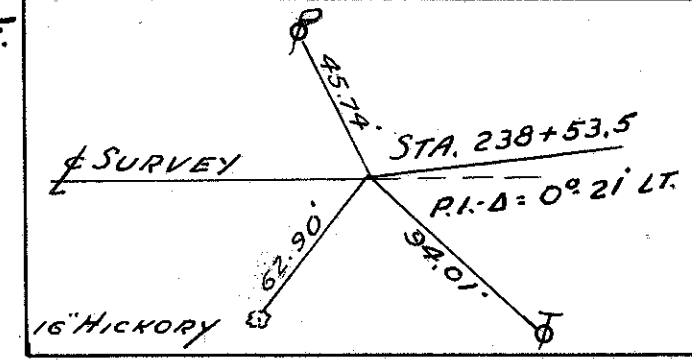
JULIA

47

CALLIHAN



SEC. 2 SCOTT TWP T. 4 N. R. 13 E.  
SEC. 35 MADISON TWP T. 5 N. R. 13 E.



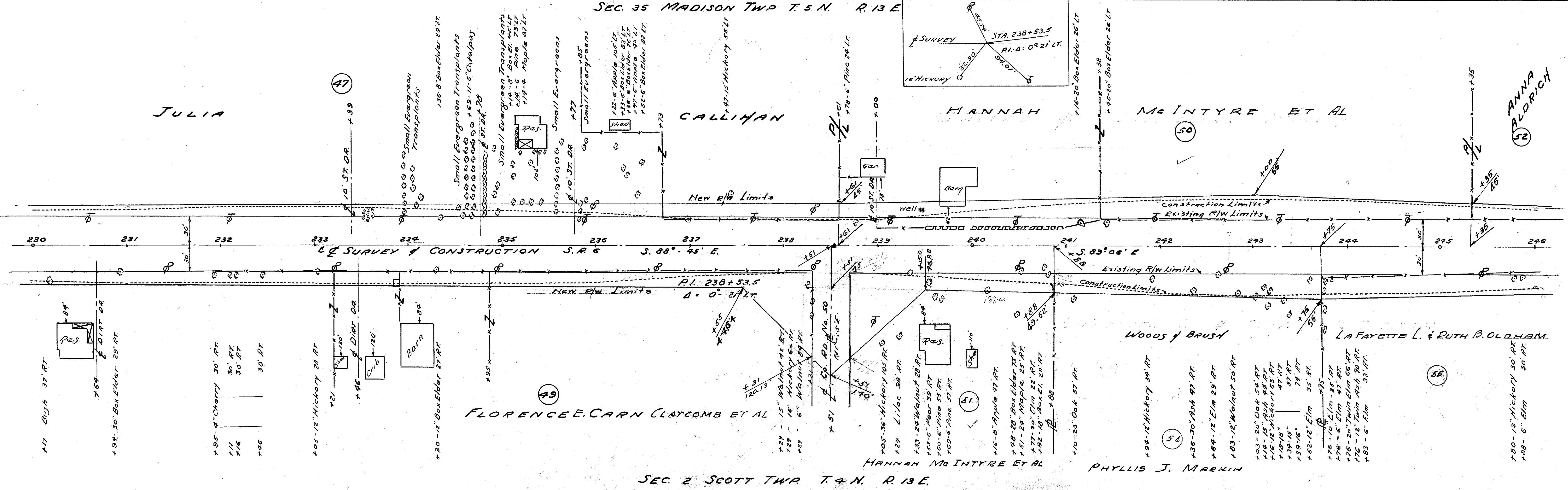
JULIA

CALLIHAN

HANNAH

McINTYRE ET AL

ANNA ALDRICH

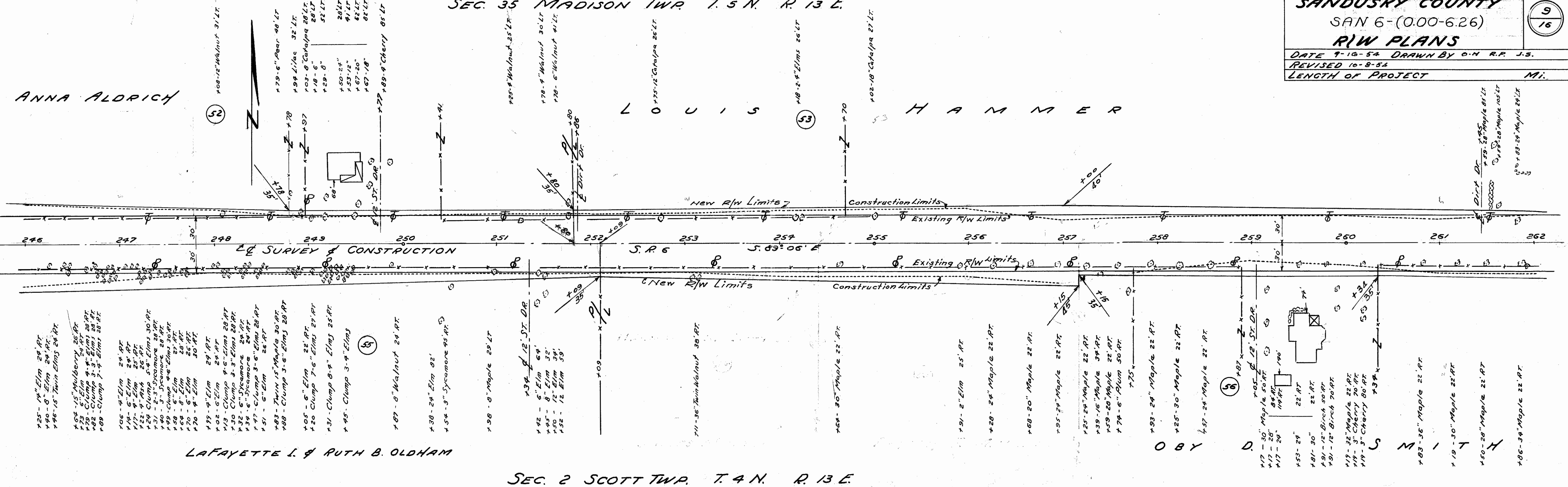


SEC. 2 SCOTT TWP T. 4 N. R. 13 E.

SEC. 35 MADISON TWP. T. 5 N. R. 13 E.

ANNA ALDRICH

LOUIS HAMMER



LAFAYETTE I. & RUTH B. OLDHAM

OBY

D.

SMITH

SEC. 2 SCOTT TWP. T. 4 N. R. 13 E.

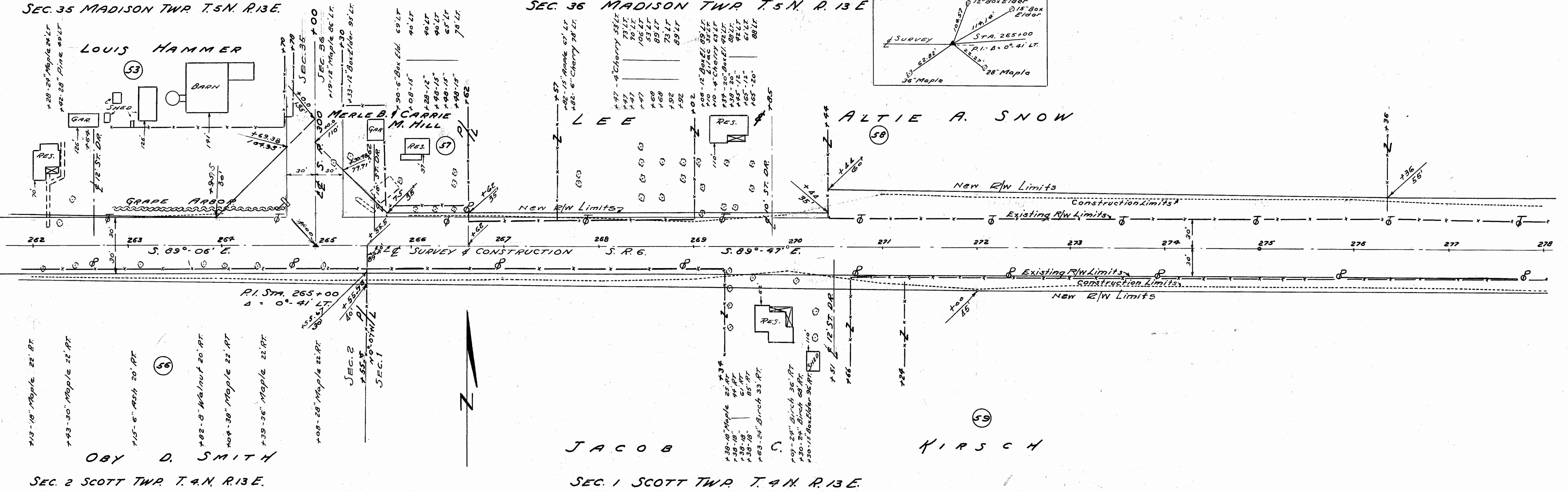
SEC. 36 MADISON TWP. T. 5 N. R. 13 E.

SEC. 35 MADISON TWP. T. 5 N. R. 13 E.

LOUIS HAMMER

LEE

ALTIE A. SNOW



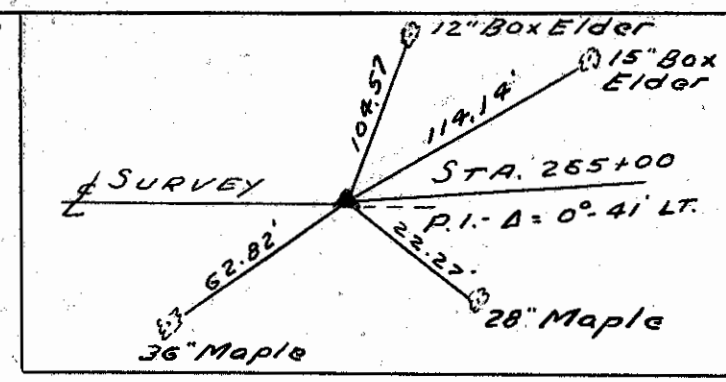
OBY D. SMITH

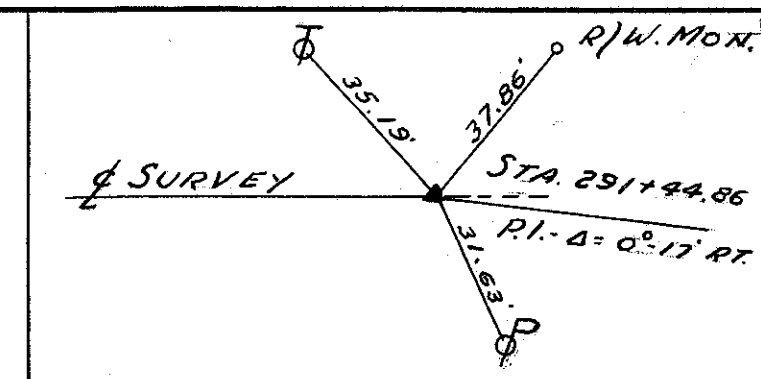
JACOB

KIRSCH

SEC. 2 SCOTT TWP. T. 4 N. R. 13 E.

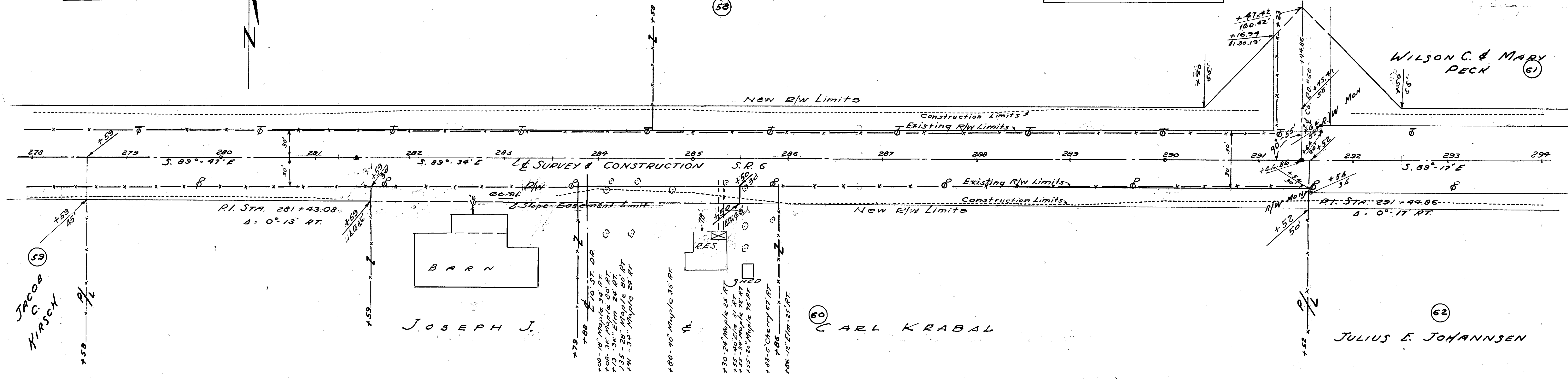
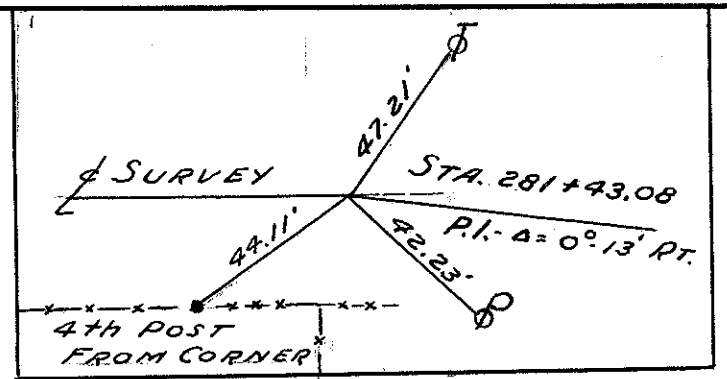
SEC. 1 SCOTT TWP. T. 4 N. R. 13 E.





**SANDUSKY COUNTY**  
 SAN 6-(0.00-6.26)  
**R/W PLANS**  
 DATE 9-18-54 DRAWN BY O.H. R.P. J.S.  
 REVISED 10-8-54  
 LENGTH OF PROJECT \_\_\_\_\_ MI

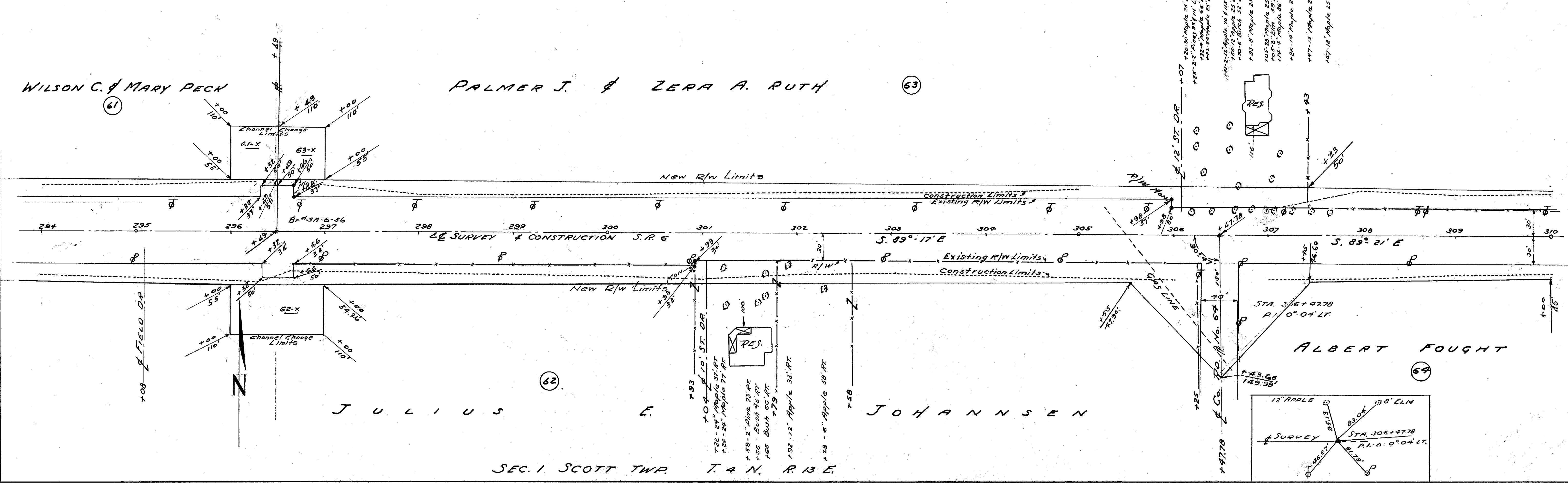
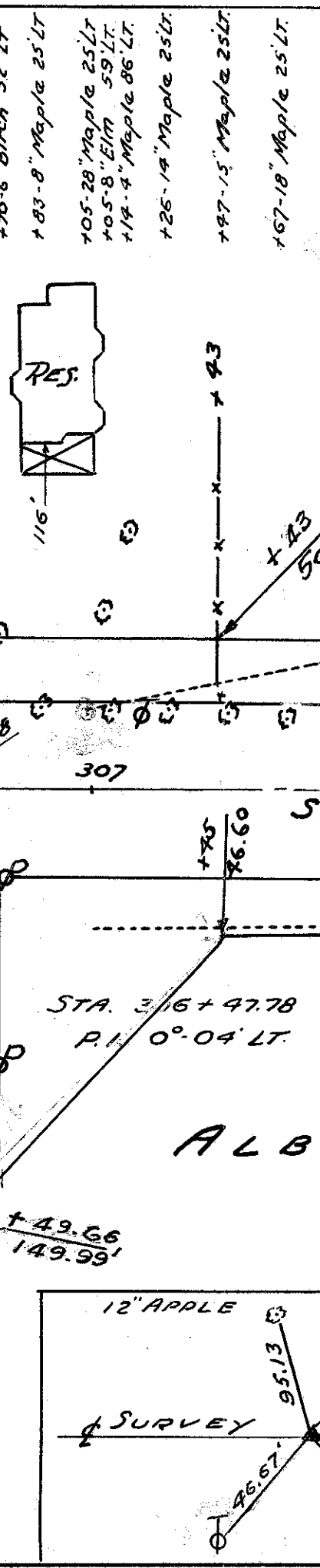
LEE & ALTIE A. SNOW



SEC. 1 SCOTT TWP. T. 4 N. R. 13 E.  
SEC. 36 MADISON TWP. T. 5 N. R. 13 E.

PALMER J. & ZERA A. RUTH

WILSON C. & MARY PECK



SEC. 1 SCOTT TWP. T. 4 N. R. 13 E.

SEC. 36 MADISON TWP. T. 5 N. R. 13 E.

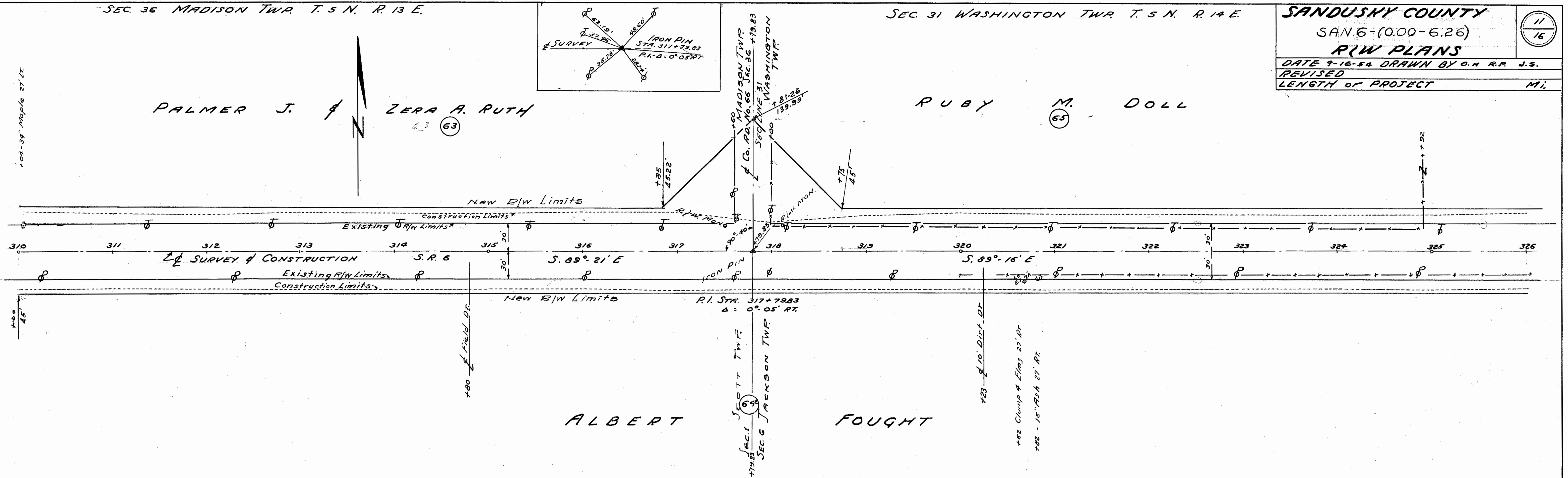
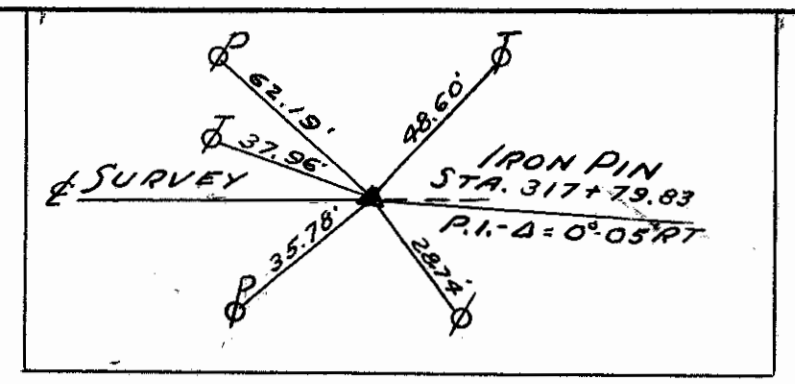
SEC. 31 WASHINGTON TWP. T. 5 N. R. 14 E.

**SANDUSKY COUNTY**  
 SAN 6-(000-6.26)  
**R/W PLANS**  
 DATE 9-16-54 DRAWN BY O.H.R.P. J.S.  
 REVISED  
 LENGTH OF PROJECT MI.

11  
16

PALMER J. & ZERA A. RUTH

RUBY M. DOLL



SEC. 1 SCOTT TWP. T. 4 N. R. 13 E.

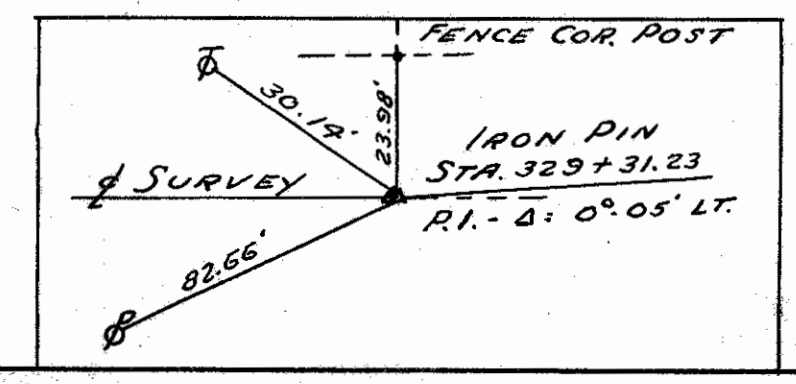
SEC. 6 JACKSON TWP. T. 4 N. R. 14 E.

SEC. 31 WASHINGTON TWP. T. 5 N. R. 14 E.

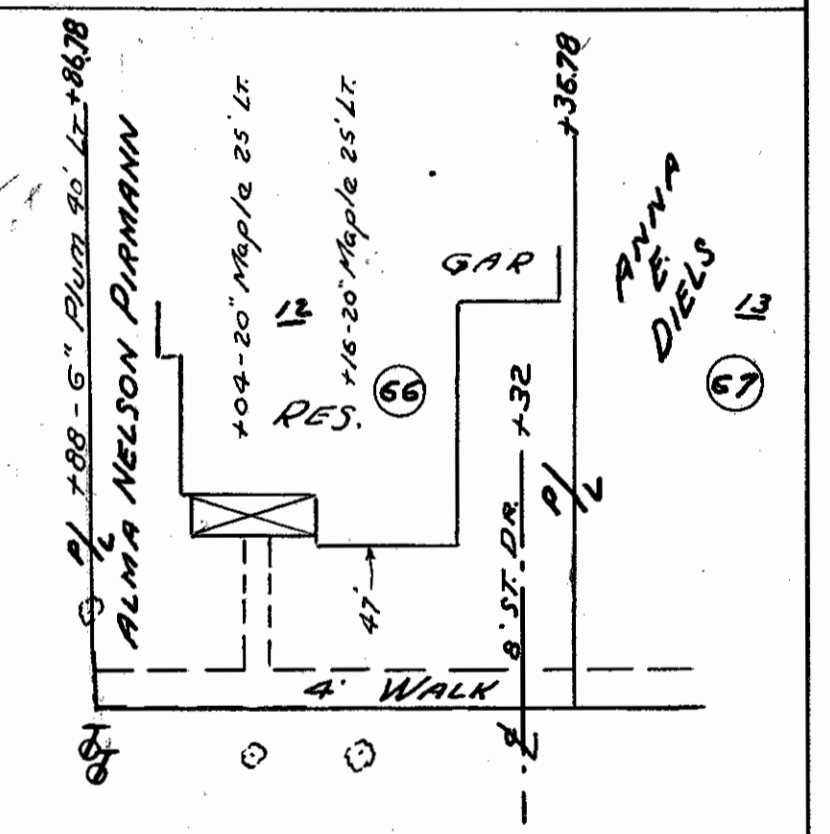
RUBY M. DOLL

ALBERT

FOUGHT



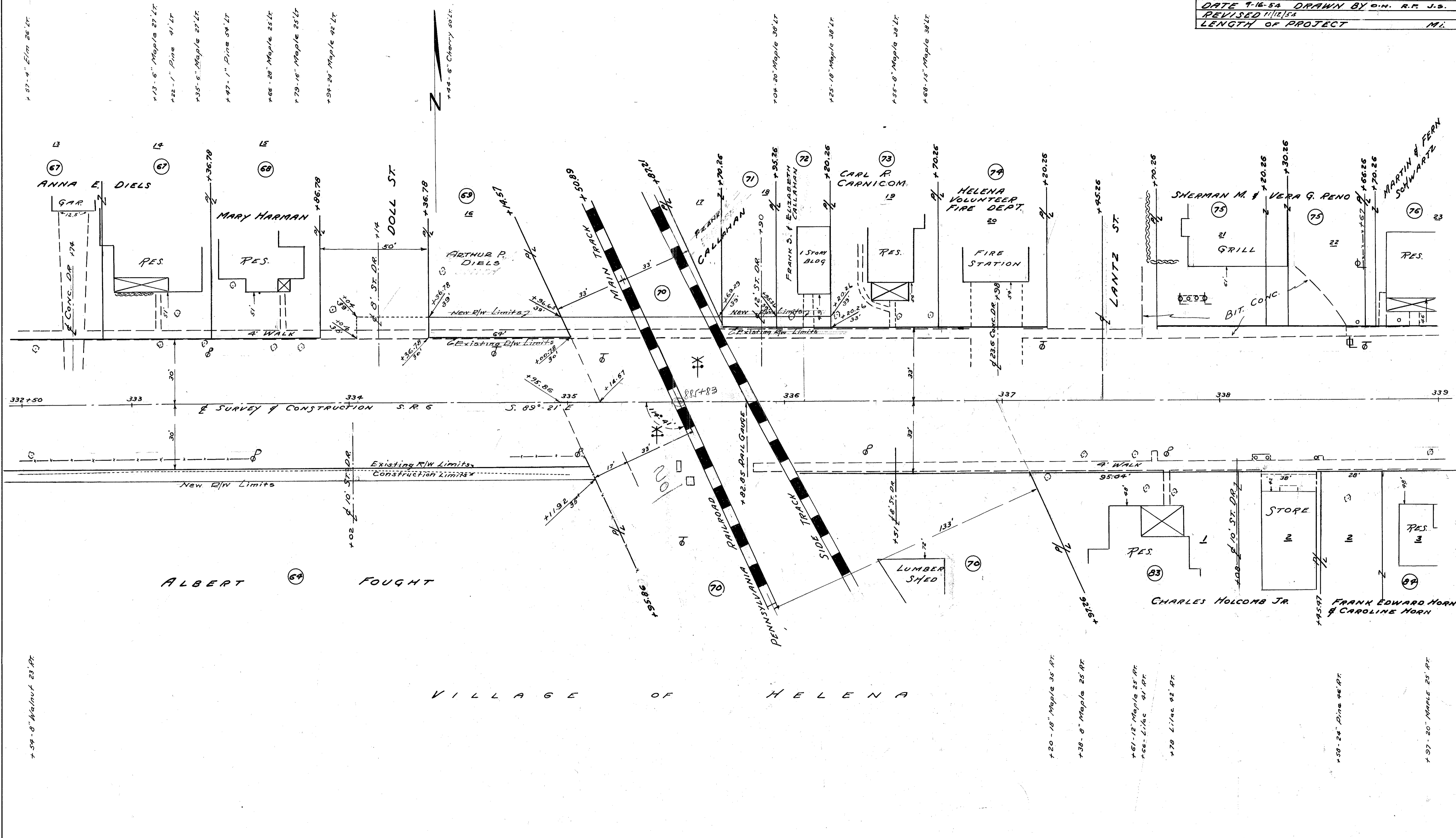
SEC. 6 JACKSON TWP. T. 4 N. R. 14 E.



VILLAGE OF HELENA

113-16 Wild Cherry 25' RT.

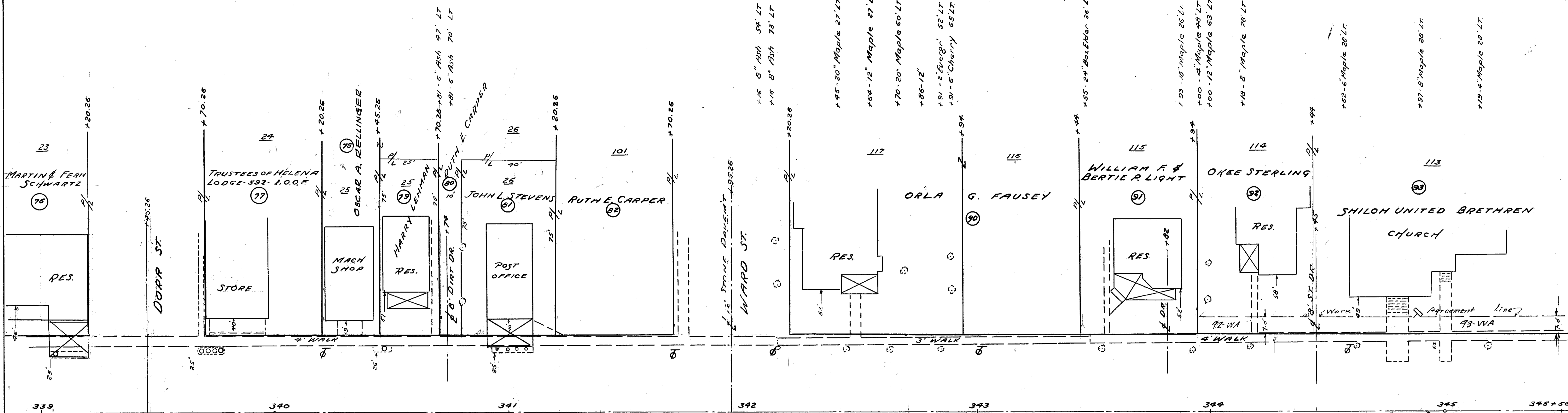
DATE 7-16-54 DRAWN BY O.H. R.F. J.S.  
REVISED 11/12/54  
LENGTH OF PROJECT M.



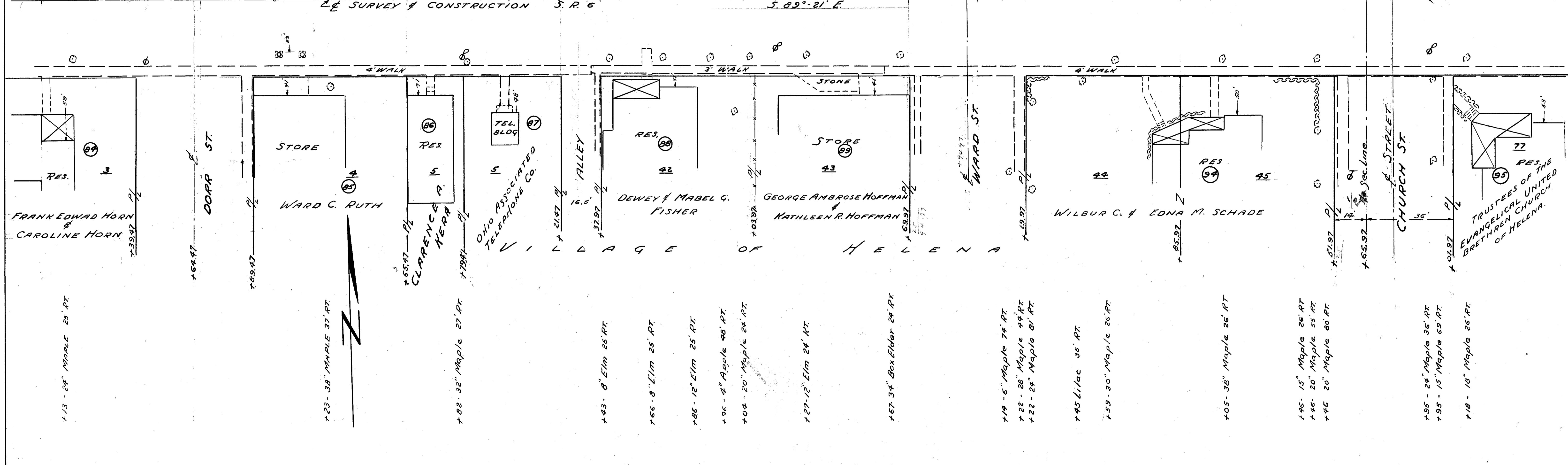
V I L L A G E O F H E L E N A

**SANDUSKY COUNTY**  
 SAN 6-(0.00-6.26)  
**R/W PLANS**

DATE 7-16-54 DRAWN BY O.N. R.P. J.S.  
 REVISED  
 LENGTH OF PROJECT MI.



SURVEY & CONSTRUCTION S. R. 6

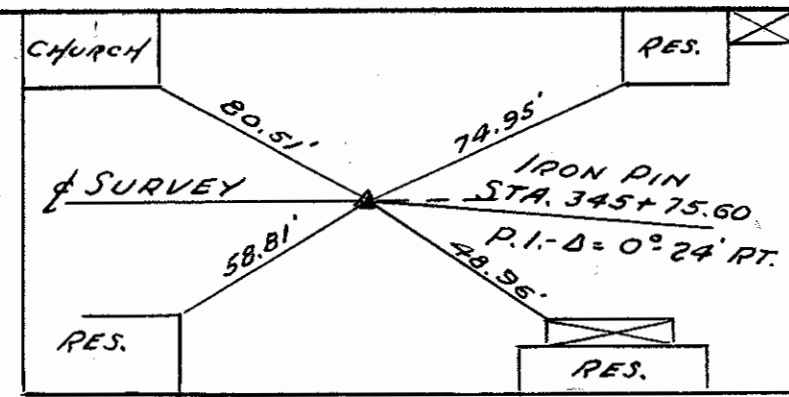




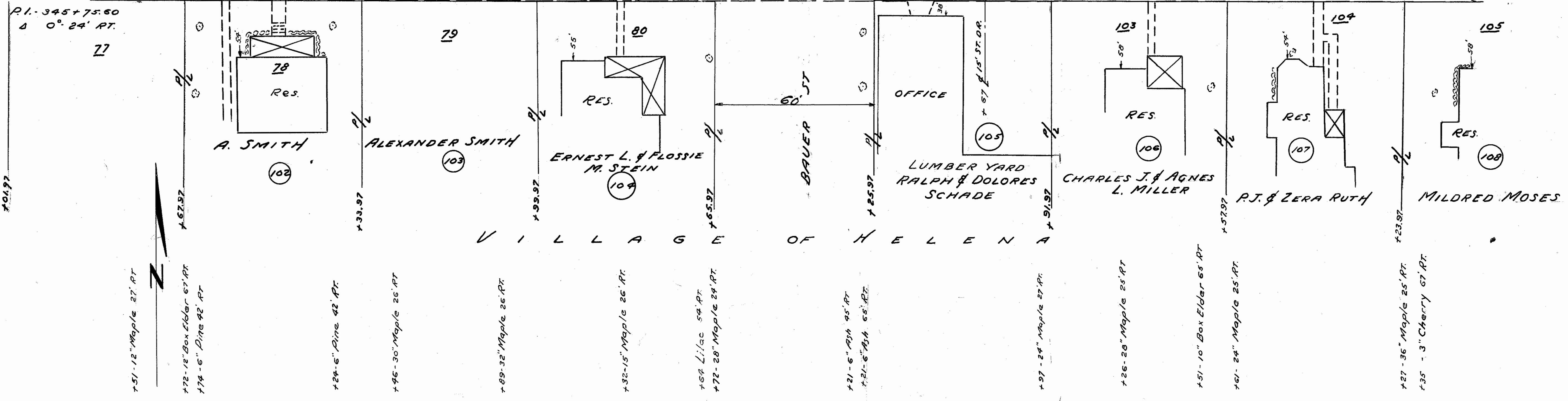
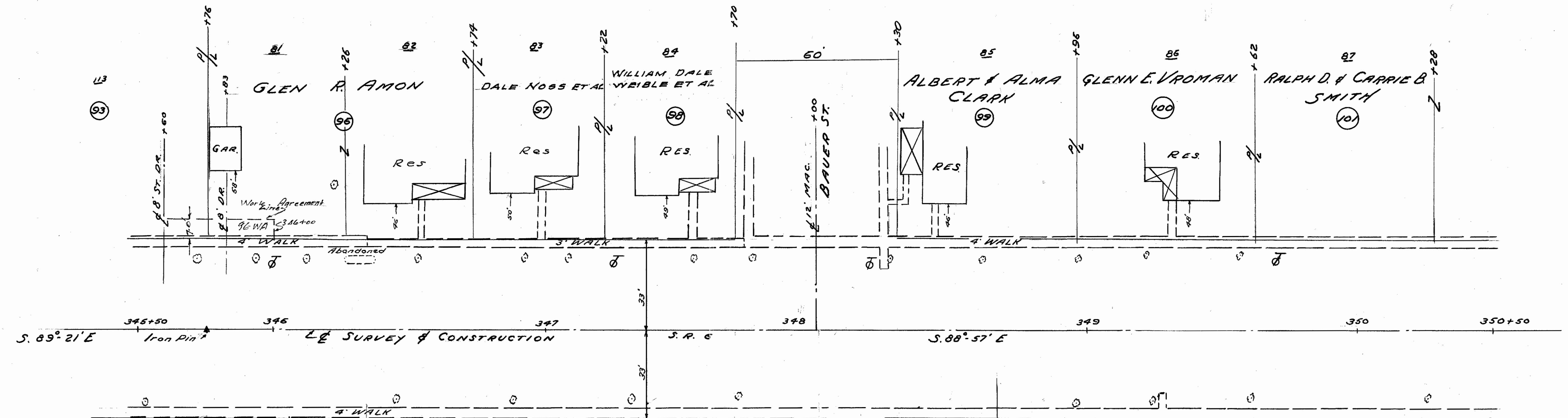
SEC. 31 WASHINGTON TWP. T. 5 N. R. 14 E.

**SANDUSKY COUNTY**  
 SAN 6-(0.00-6.26)  
**RIW PLANS**

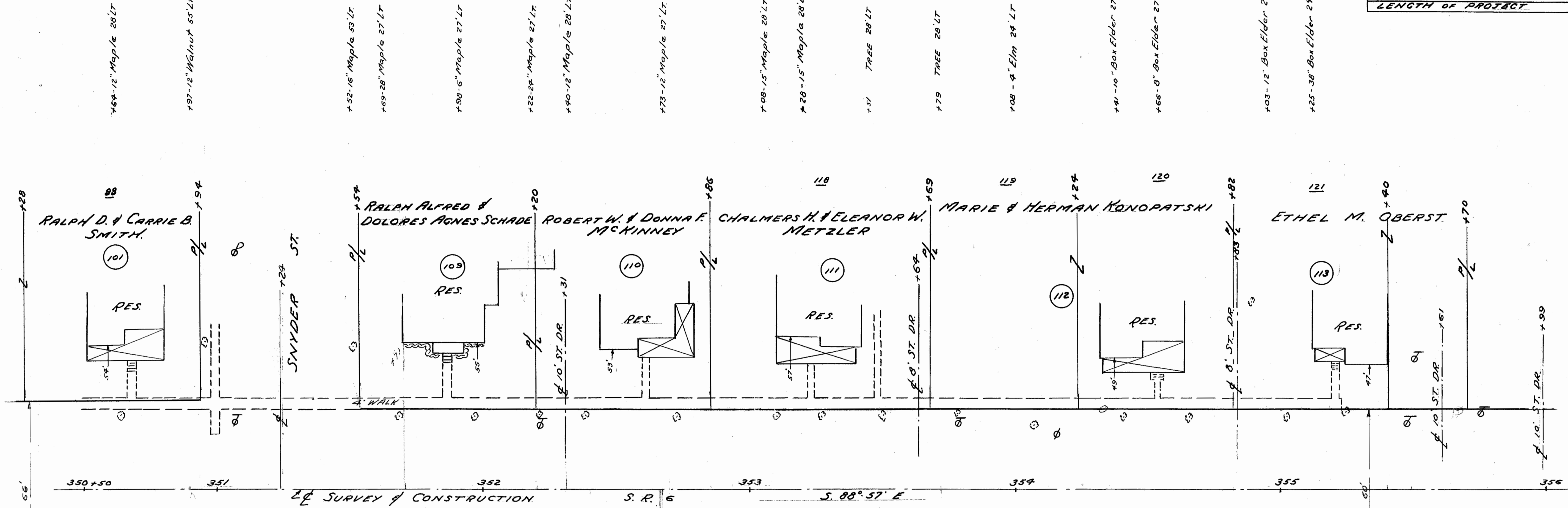
DATE 9-16-64 DRAWN BY O.H. R.R. J.S.  
 REVISED  
 LENGTH OF PROJECT MI.



- +51-9" Maple 27' LT.
- +23-30" Maple 26' LT.
- +94-15" Maple 26' LT.
- +13-24" Maple 26' LT.
- +24-8" Cherry 53' LT.
- +54-24" Maple 26' LT.
- +93-36" Maple 26' LT.
- +09-20" Maple 26' LT.
- +36-15" Maple 26' LT.
- +78-28" Maple 26' LT.
- +27-28" Maple 26' LT.
- +62-15" Maple 26' LT.
- +98-15" Maple 26' LT.
- +8-18" Maple 27' LT.
- +57-20" Maple 27' LT.



SEC. 6 JACKSON TWP. T. 4 N. R. 14 E.



+64-12" Maple 28' LT  
+97-12" Walnut 55' LT

+32-16" Maple 53' LT  
+69-28" Maple 27' LT  
+88-6" Maple 27' LT

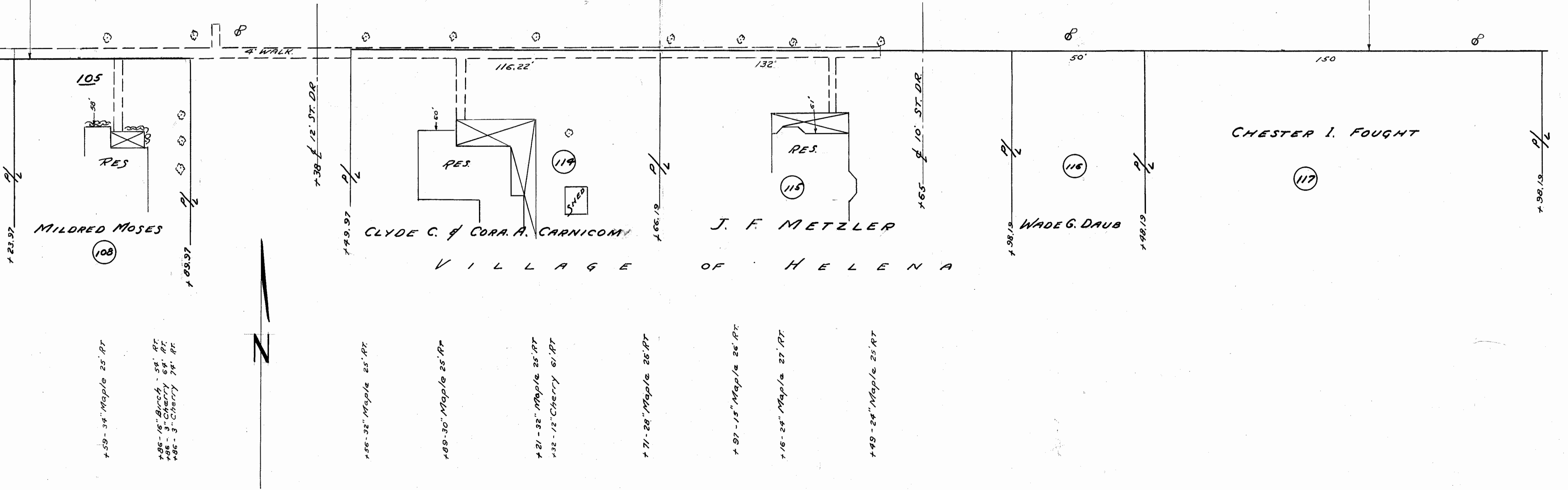
+22-24" Maple 27' LT  
+40-12" Maple 28' LT  
+73-12" Maple 27' LT

+88-15" Maple 28' LT  
+29-15" Maple 28' LT  
+51 TREE 28' LT

+79 TREE 28' LT  
+88-4" Elm 24' LT

+41-10" Box Elder 27' LT  
+66-8" Box Elder 27' LT

+03-12" Box Elder 27' LT  
+25-38" Box Elder 29' LT




+59-34" Maple 25' RT  
+86-16" Birch 54' RT  
+86-3" Cherry 64' RT  
+86-3" Cherry 74' RT

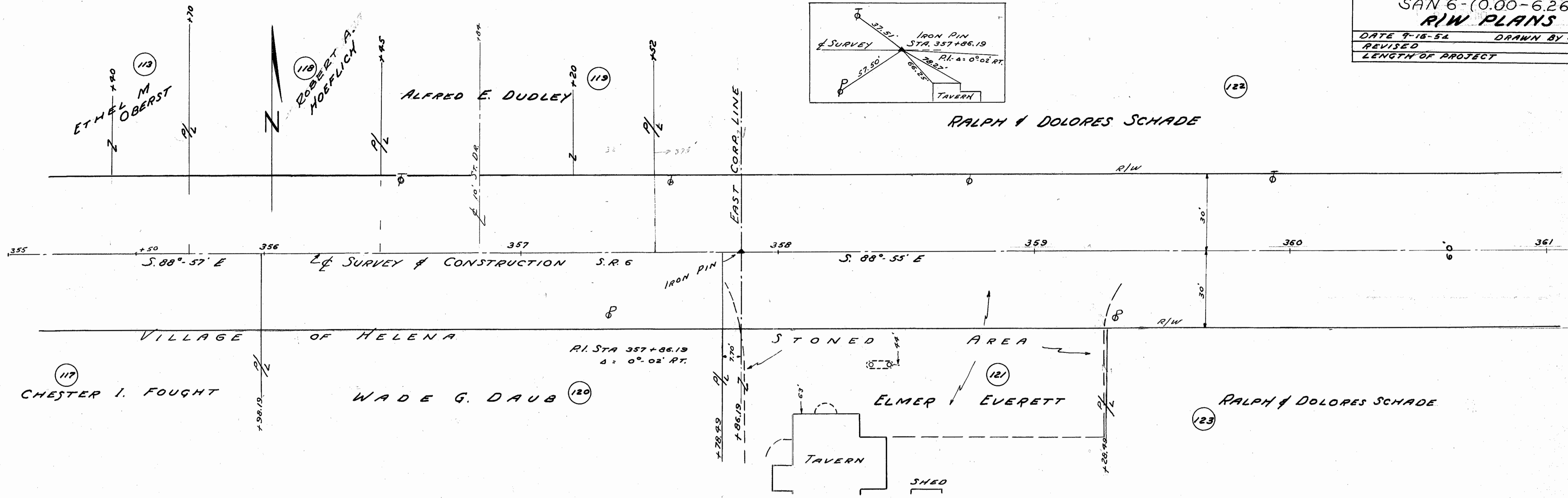
+56-32" Maple 25' RT  
+89-30" Maple 25' RT

+21-32" Maple 25' RT  
+32-12" Cherry 61' RT  
+71-28" Maple 26' RT

+97-15" Maple 26' RT  
+16-24" Maple 27' RT  
+49-24" Maple 25' RT

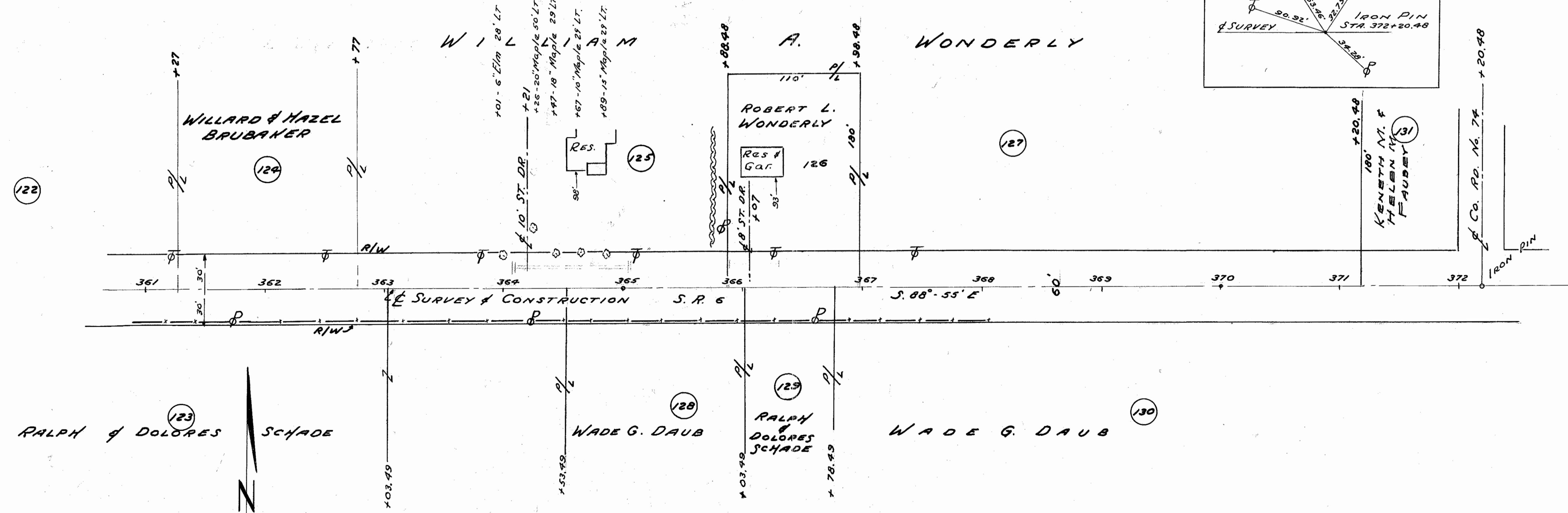


FOR ANY QUESTIONS PLEASE CONTACT ODOT DISTRICT 2 REAL ESTATE AT 419-353-8131



SEC. 6 JACKSON TWP. T. 4 N. R. 14 E.

SEC. 31 WASHINGTON TWP. T. 5 N. R. 14 E.



SEC. 6 JACKSON TWP. T. 4 N. R. 14 E.

E-44