

O.D.O.T. DISTRICT 2 SURVEY OFFICE (USE ONLY)

PERSONNEL

REFERENCE NO. 1

SHEET 1 OF 27

NOTES AUBLE
 H.C. AUBLE
 R.C. RHOADES
ASTON

DATE 7/31/23
 WEATHER FAIR
 TEMP. 75°

ROUTE US 6
 COUNTY SANDUSKY
 TOWNSHIP MADISON
 SECTION 31

DWG BY RHOADES PID R/W

T 5 N R 13 E

TYPE MONUMENT MONBOX W/ 1" IPIN

ON SURFACE - ~~BELOW~~ ON

OFFSET ☉ PAVEMENT ON LT : RT

- TO - EDGE PAVEMENT

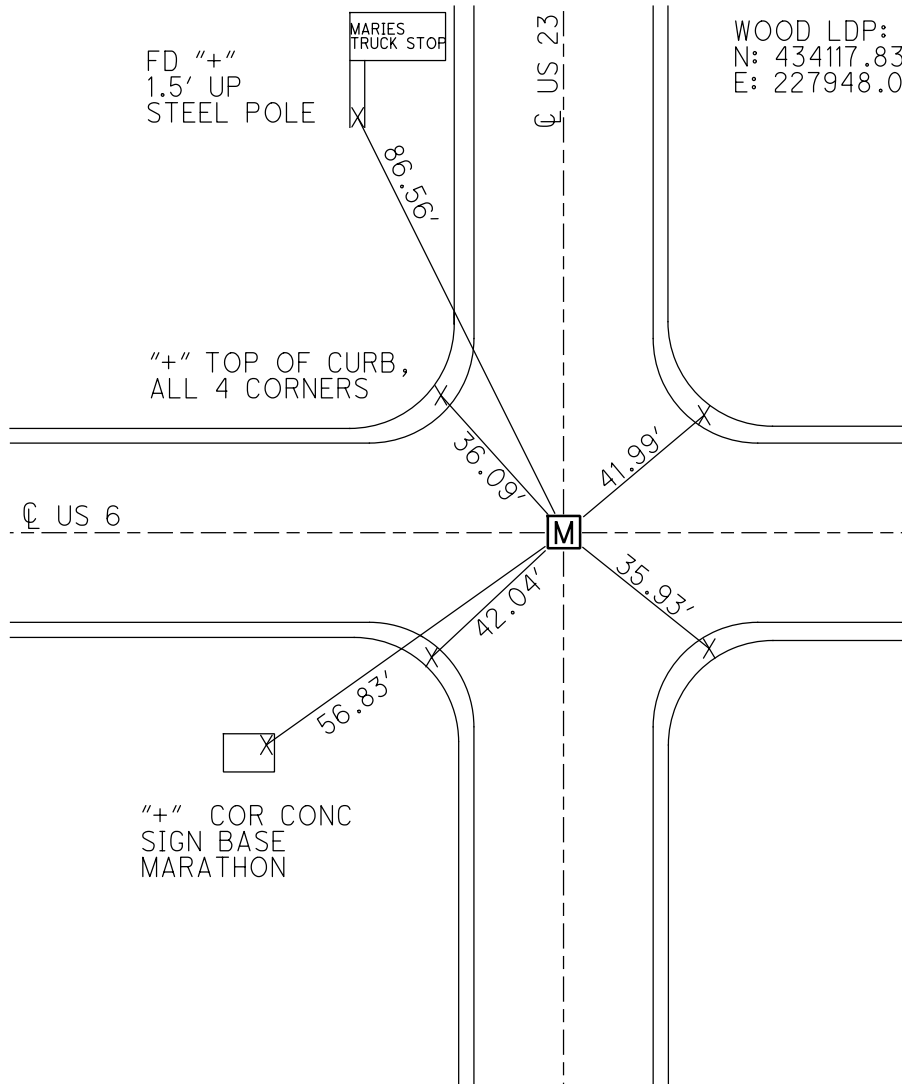
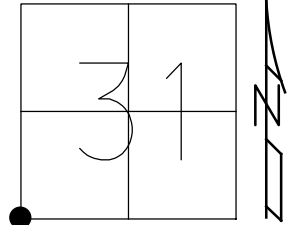
STATION: 0+00

HORZ.DATUM: NAD83(2011)

GEOID: NAVD88 2018

GRID: NORTHING: 611428.370

EASTING: 1716626.270



WOOD LDP:
 N: 434117.838
 E: 227948.000

RECORD: P.I.
 Δ=00°16' LT (PLAN)
 FD RUSTED PK NAIL
 12/18/80
 FD R.R.SPIKE
 4.5" DOWN
 7/30/81, CL
 SET SM.R.R.SPIKE
 9/27/83, CL
 FD MONBOX
 W/1" IPIN
 REF37
 11/29/12, SHH
 NEWREF37
 4/22/14
 FD MONBOX
 W/1" IPIN
 10/17/16, JLL
 FD MONBOX
 W/ 1" IPIN
 REF37
 7-31-23, DSA

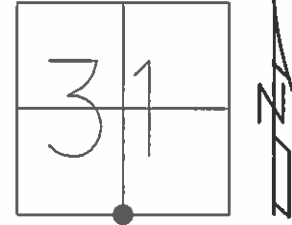
NOTE: REF 37 US 23

O.D.O.T. DISTRICT 2 SURVEY OFFICE (USE ONLY)

PERSONNEL _____ REFERENCE NO. 2 SHEET 2 OF 27

NOTES HOMAN DATE 8-11-09 ROUTE US 6
 H.C. HOMAN WEATHER CLOUDY COUNTY SANDUSKY
 R.C. ROUSOS TEMP. 80° TOWNSHIP MADISON
 SECTION 31
T 5 N R 13 E

TYPE MONUMENT R.R.SPIKE
 ON SURFACE - ~~BELOW~~ ON
 LEFT - ☉ PAV'T - RIGHT ON
12.3 TORT EDGE PAVEMENT
 S.L.M. 25+48
 GPS NORTHING: 611417.824 EASTING: 1719173.373

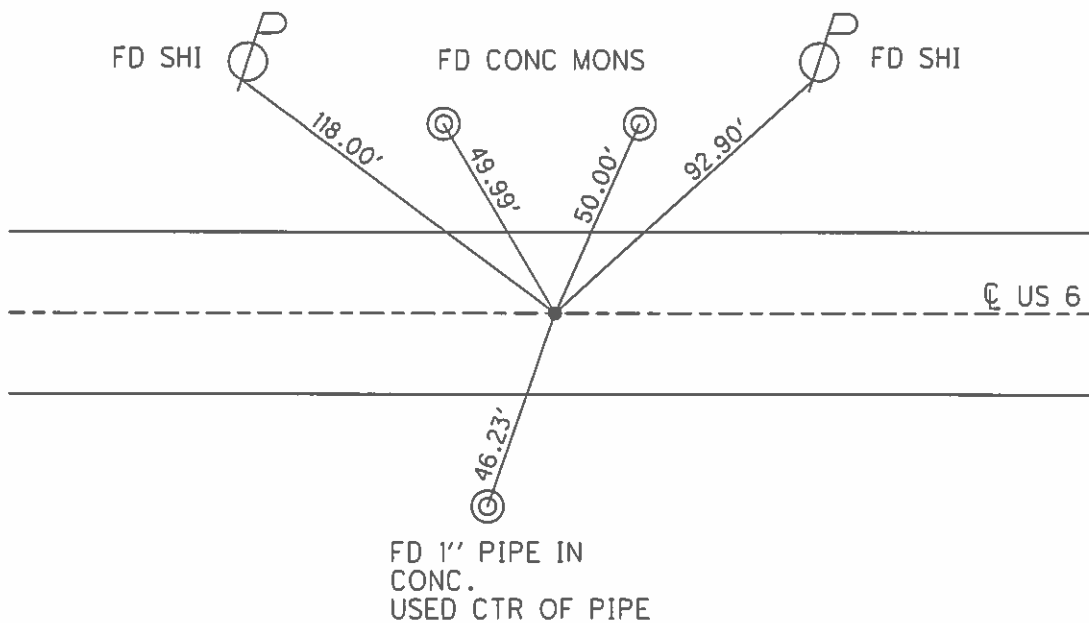


RECORD = P.I.
 $\Delta = 0^\circ 24' RT$
 STA. 25+47.37

SET SM.R.R.SPIKE
 5/6/93, MB

SET MAG/WASHER
 11/2/09, DCH

FD MAG/WASHER
 REF2
 11/29/12, SAH



O.D.O.T. DISTRICT 2 SURVEY OFFICE

PERSONNEL _____

REFERENCE NO. 3

SHEET 3 OF 26

NOTES Homan

DATE 8-11-09

ROUTE US 6

H.C. Homan

WEATHER cloudy

COUNTY Sandusky

R.C. Rousos

TEMP. 80°

TOWNSHIP Madison

SECTION 31

T 5 N R 13 E

TYPE MONUMENT R.R.SPIKE

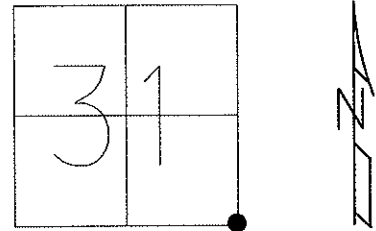
ON SURFACE - ~~BELOW~~ ON

~~LEFT~~ - Q PAV'T - ~~RIGHT~~ ON

12.5 TO LT EDGE PAVEMENT

S.L.M. 52 + 36

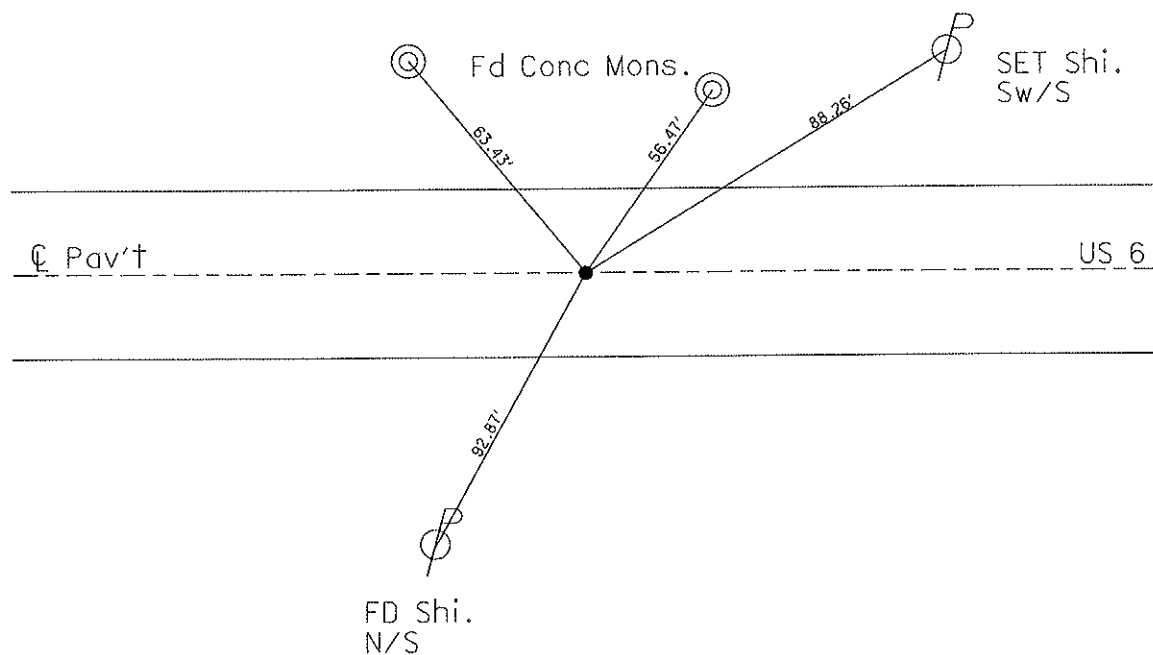
GPS Northing: 611388.715 Easting: 1721859.903



Record: P.O.T.
52+35.80
 $\Delta = 0^{\circ}+00'$

REset Sm RR Spk
5-6-93 M.B.

Reset Mag & Washer
11-03-09 DH



O.D.O.T. DISTRICT 2 SURVEY OFFICE

PERSONNEL _____

REFERENCE NO. 4

SHEET 4 OF 26

NOTES HOMAN

DATE 8-11-09

ROUTE US 6

H.C. HOMAN

WEATHER CLOUDY

COUNTY SANDUSKY

R.C. ROUSOS

TEMP. 80°

TOWNSHIP MADISON

SECTION 32

T 5 N R 13 E

TYPE MONUMENT BOTH R.R.SPIKES

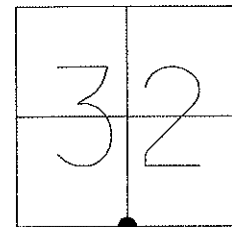
ON SURFACE - ~~BELOW~~ ON

~~LEFT~~ - Q PAV'T - ~~RIGHT~~ ON

12.3 TOLT. EDGE PAVEMENT

S.L.M. 79+65

GPS Northing: 611358.717 Easting: 1724574.821

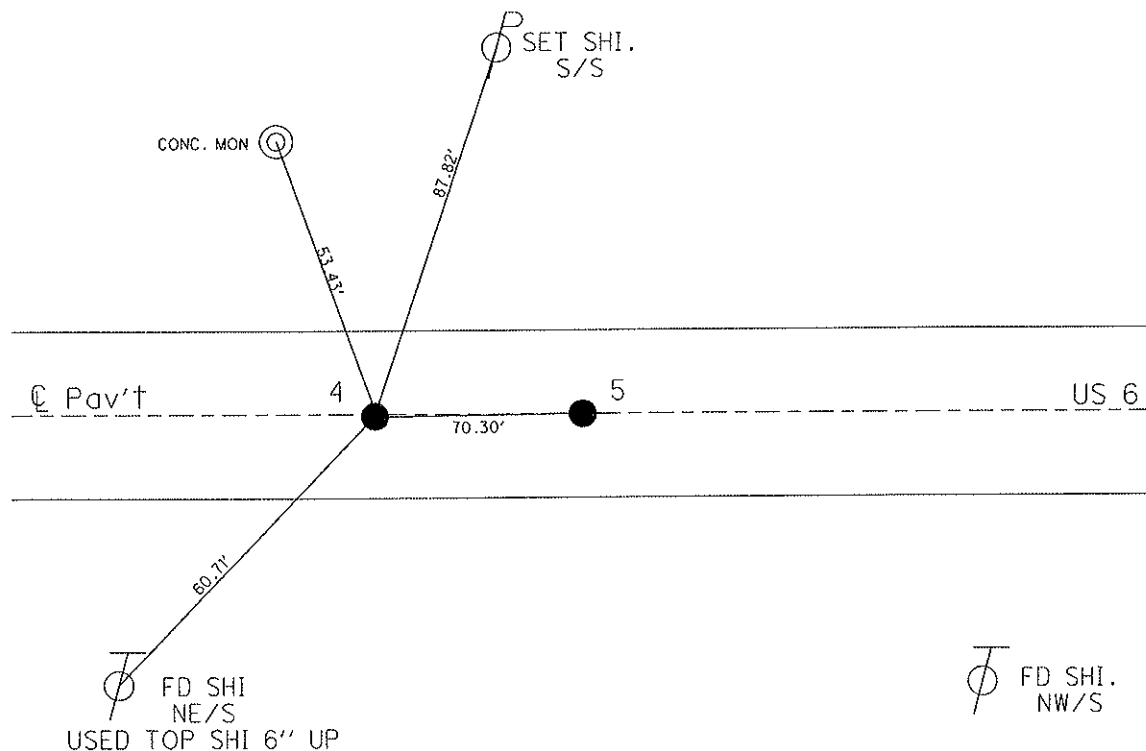


RECORD P.O.T. 79 + 51.71

RESET SM. RR SPK'S 5-6-93

RESET MAGS & WASHERS

11-03-09 DH



O.D.O.T. DISTRICT 2 SURVEY OFFICE

PERSONNEL _____

REFERENCE NO. 5

SHEET 5 OF 26

NOTES HOMAN

DATE 8-11-09

ROUTE US 6

H.C. HOMAN

WEATHER CLOUDY

COUNTY SANDUSKY

R.C. ROUSOS

TEMP. 80°

TOWNSHIP MADISON

SECTION 32

T 5 N R 13 E

TYPE MONUMENT BOTH R.R.SPIKES

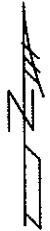
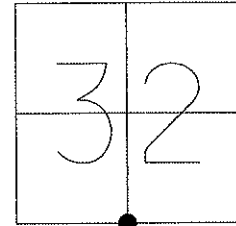
ON SURFACE - ~~BELOW~~ ON

~~LEFT~~ - Q PAV'T - ~~RIGHT~~ ON

12.3 TOLT. EDGE PAVEMENT

S.L.M. A=79+65, B=80+35

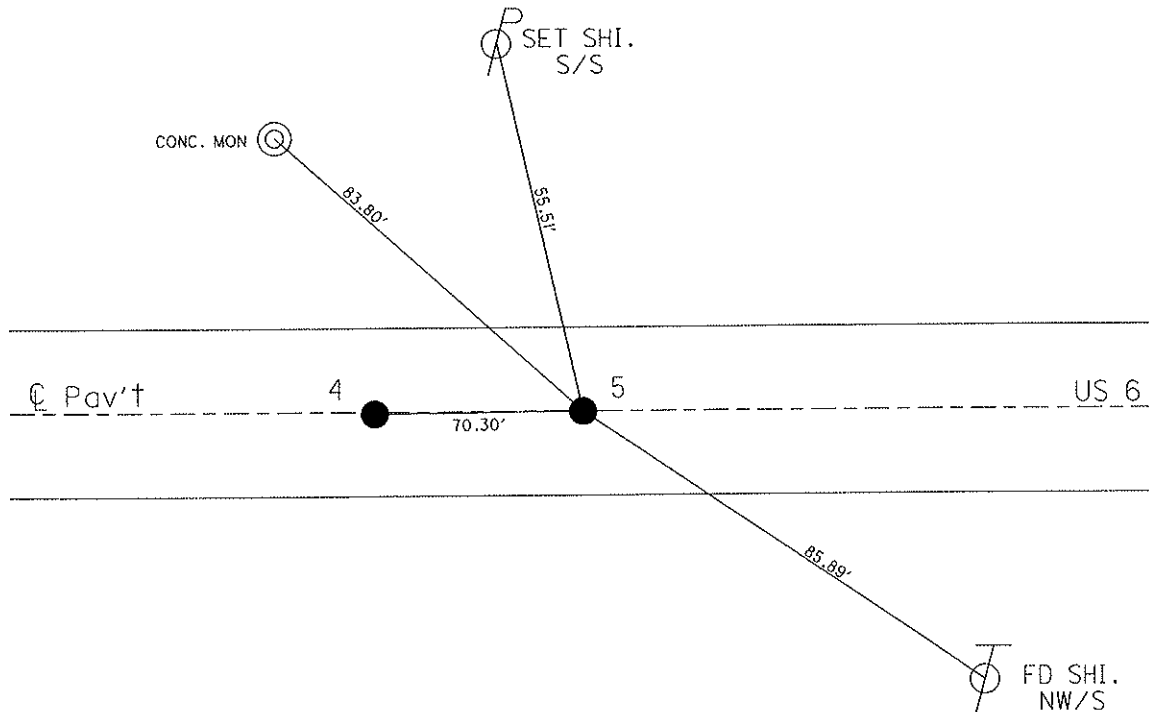
GPS Northing: 611357.870 Easting: 1724645.117



RECORD P.O.T. 80 + 22.00

RESET SM. RR SPK'S 5-6-93

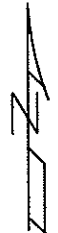
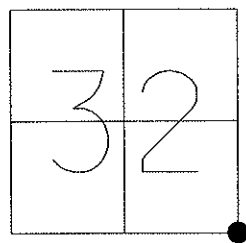
RESET MAGS & WASHER
11-03-09 DH



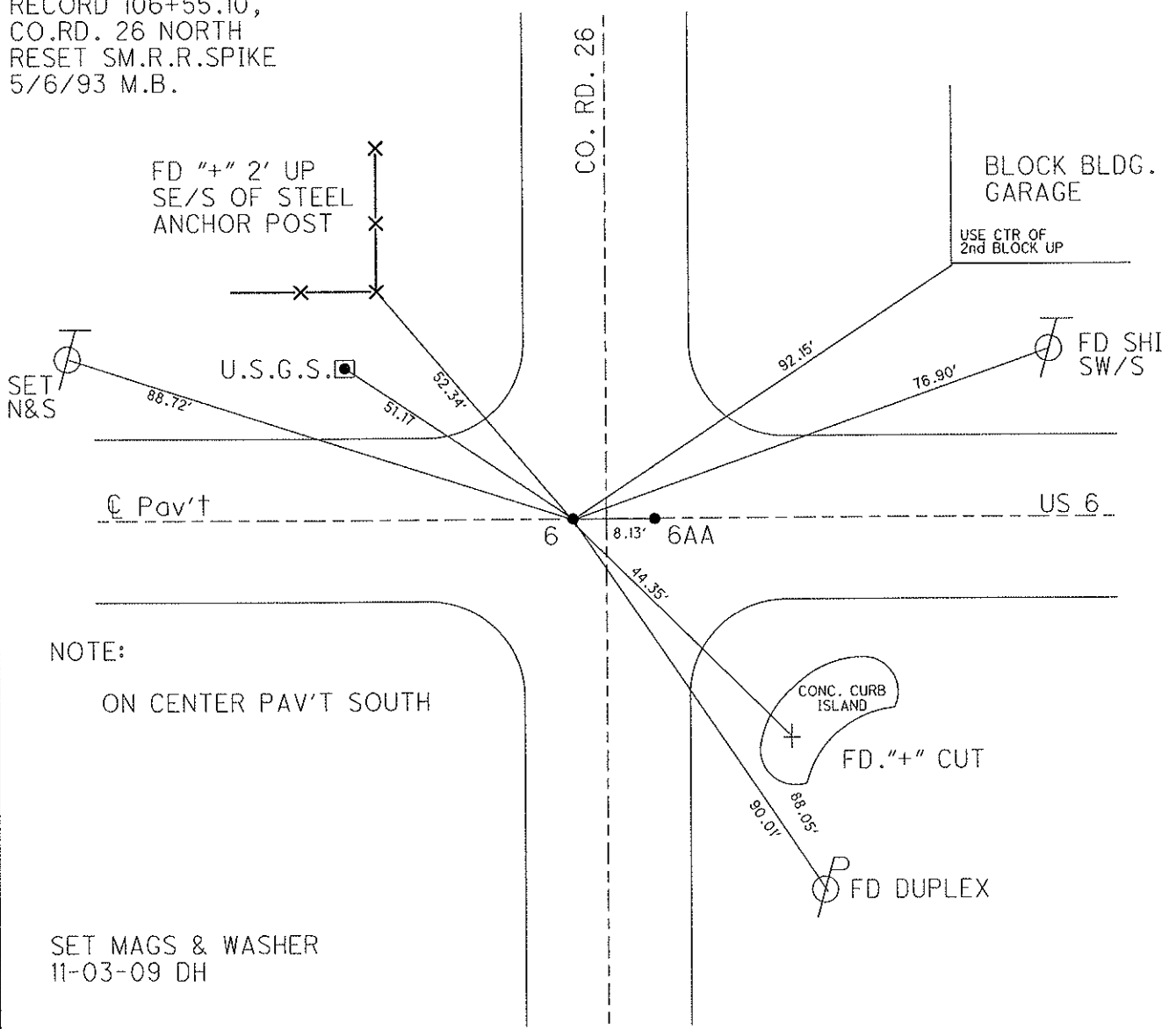
O.D.O.T. DISTRICT 2 SURVEY OFFICE

PERSONNEL _____	REFERENCE NO. <u>6</u>	SHEET <u>6</u> OF <u>26</u>
NOTES <u>HOMAN</u>	DATE <u>8-12-09</u>	ROUTE <u>US 6</u>
H.C. <u>HOMAN</u>	WEATHER <u>CLOUDY</u>	COUNTY <u>SANDUSKY</u>
R.C. <u>ROUSOS</u>	TEMP. <u>70°</u>	TOWNSHIP <u>MADISON</u>
_____	_____	SECTION <u>32</u>
_____	_____	T <u>5</u> N R <u>13</u> E

TYPE MONUMENT R.R.SPIKE
 ON SURFACE - ~~BELOW~~ ON
~~LEFT~~ - Q PAV'T - ~~RIGHT~~ ON
12.4 TORT. EDGE PAVEMENT
 S.L.M. 106.70
 GPS Northing: 611329.152 Easting: 1727277.200



RECORD 106+55.10,
 CO.RD. 26 NORTH
 RESET SM.R.R.SPIKE
 5/6/93 M.B.



NOTE:
 ON CENTER PAV'T SOUTH

SET MAGS & WASHER
 11-03-09 DH

O.D.O.T. DISTRICT 2 SURVEY OFFICE

PERSONNEL _____

REFERENCE NO. 6AA

SHEET 7 OF 26

NOTES HOMAN

DATE 8-12-09

ROUTE US 6

H.C. HOMAN

WEATHER CLOUDY

COUNTY SANDUSKY

R.C. ROUSOS

TEMP. 70°

TOWNSHIP MADISON

SECTION 32

T 5 N R 13 E

TYPE MONUMENT R.R. SPIKES

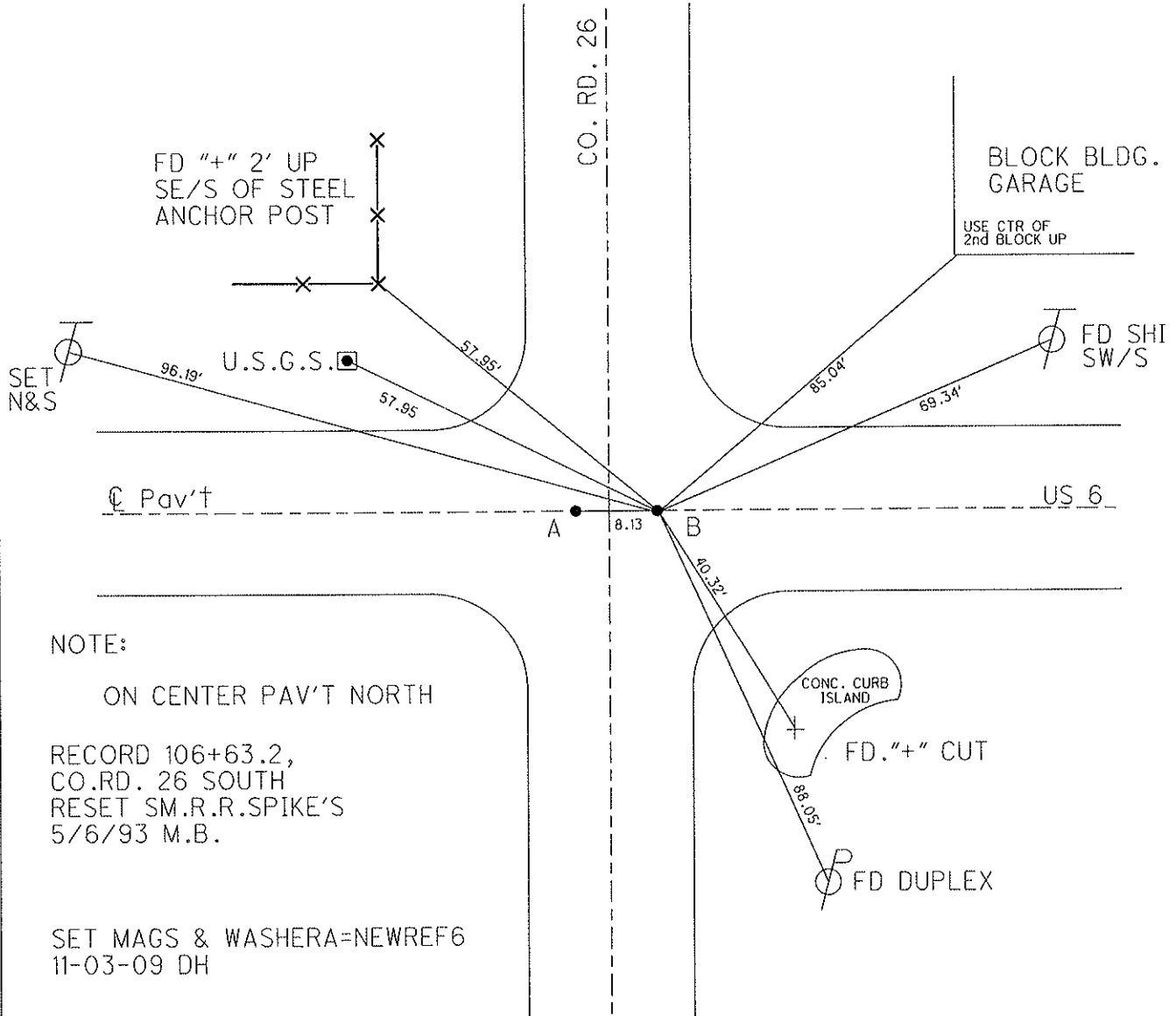
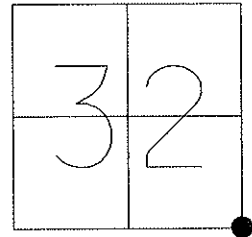
ON SURFACE - ~~BELOW~~ ON

~~LEFT~~ - Q PAV'T - ~~RIGHT~~ ON

12.4 TORT. EDGE PAVEMENT

S.L.M. 106+78.13

GPS Northing: 6611328.999 Easting: 1727285.337



NOTE:

ON CENTER PAV'T NORTH

RECORD 106+63.2,
CO.RD. 26 SOUTH
RESET SM.R.R.SPIKE'S
5/6/93 M.B.

SET MAGS & WASHERA=NEWREF6
11-03-09 DH

O.D.O.T. DISTRICT 2 SURVEY OFFICE

PERSONNEL _____

REFERENCE NO. 6-A

SHEET 8 OF 26

NOTES HOMAN

DATE 8-12-09

ROUTE US 6

H.C. HOMAN

WEATHER CLOUDY

COUNTY SANDUSKY

R.C. ROUSOS

TEMP. 75°

TOWNSHIP MADISON

SECTION 33

T 5 N R 13 E

TYPE MONUMENT MON BOX

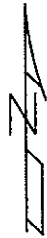
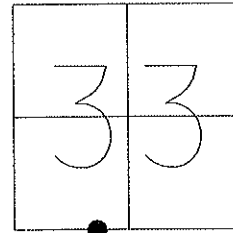
ON SURFACE - ~~BELOW~~ ON

~~LEFT~~ - Q PAV'T - ~~RIGHT~~ ON

12.5 TORT. EDGE PAVEMENT

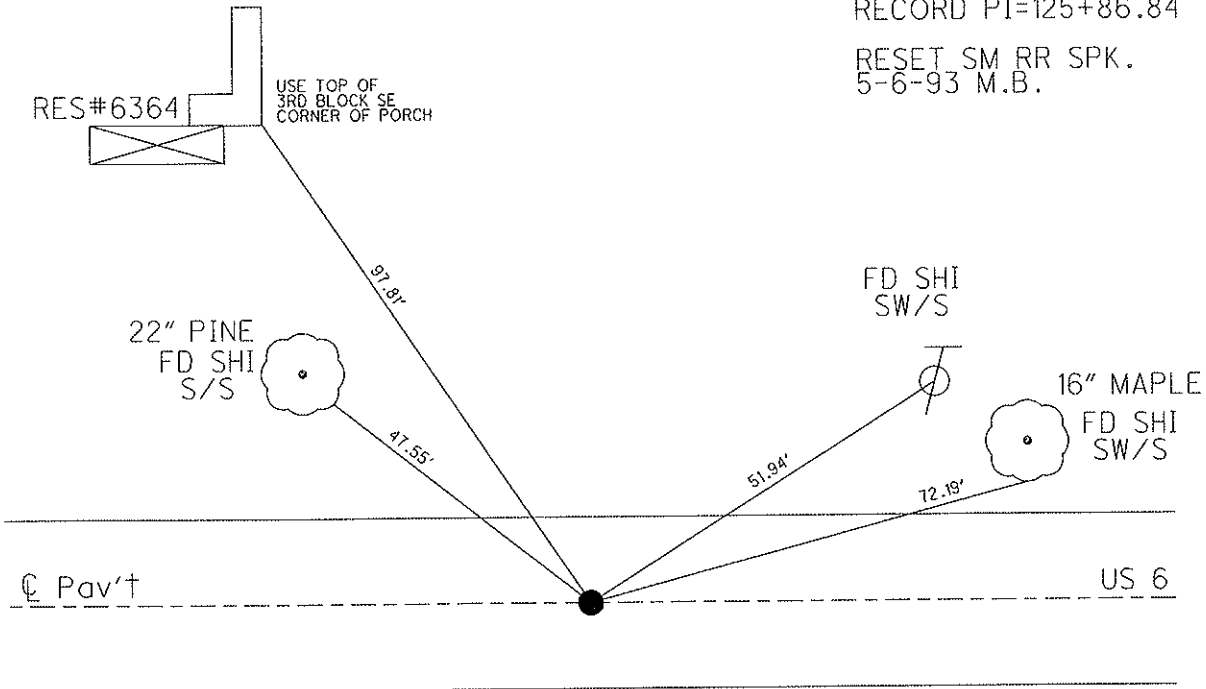
S.L.M. 126 + 13

GPS Northing: 611308.6401 Easting: 1729208.9346



RECORD PI=125+86.84

RESET SM RR SPK.
5-6-93 M.B.



O.D.O.T. DISTRICT 2 SURVEY OFFICE

PERSONNEL _____

REFERENCE NO. 6-B

SHEET 9 OF 26

NOTES HOMAN

DATE 8-12-09

ROUTE US 6

H.C. HOMAN

WEATHER CLOUDY

COUNTY SANDUSKY

R.C. ROUSOS

TEMP. 75°

TOWNSHIP MADISON

SECTION 33

T 5 N R 13 E

TYPE MONUMENT IRON PIN IN CONC.

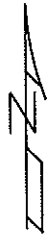
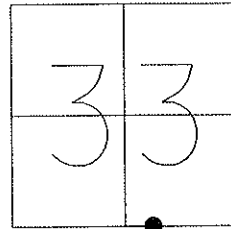
ON SURFACE - ~~BELOW~~ ON

LEFT - Q PAV'T - ~~RIGHT~~ 0.6"

11.8 TOLT. EDGE PAVEMENT

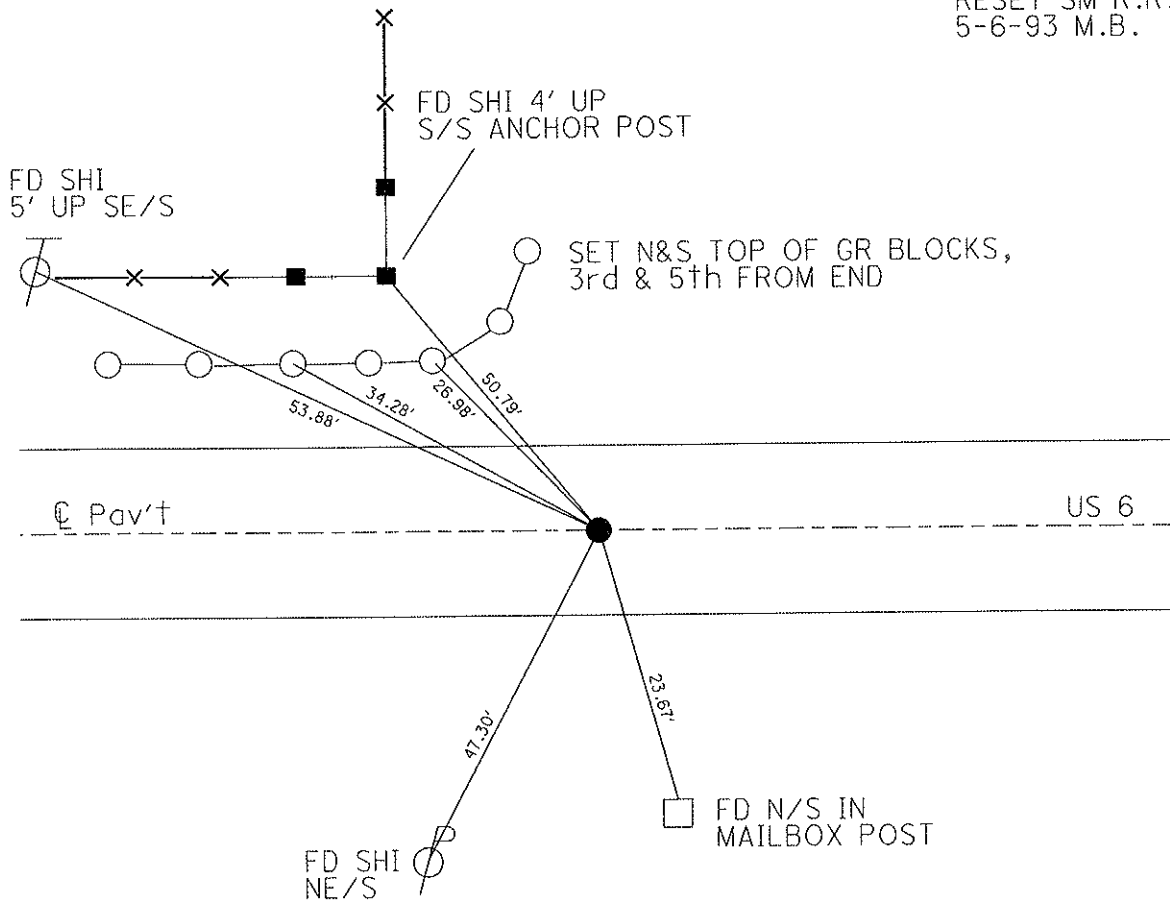
S.L.M. 133+29

GPS Northing: 611300.1151 Easting: 1729917.0445



RECORD: P.I.=132+96.14

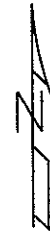
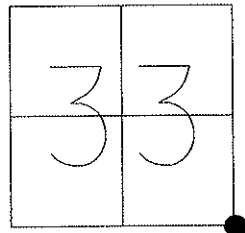
RESET SM R.R. SPIKE
5-6-93 M.B.



O.D.O.T. DISTRICT 2 SURVEY OFFICE

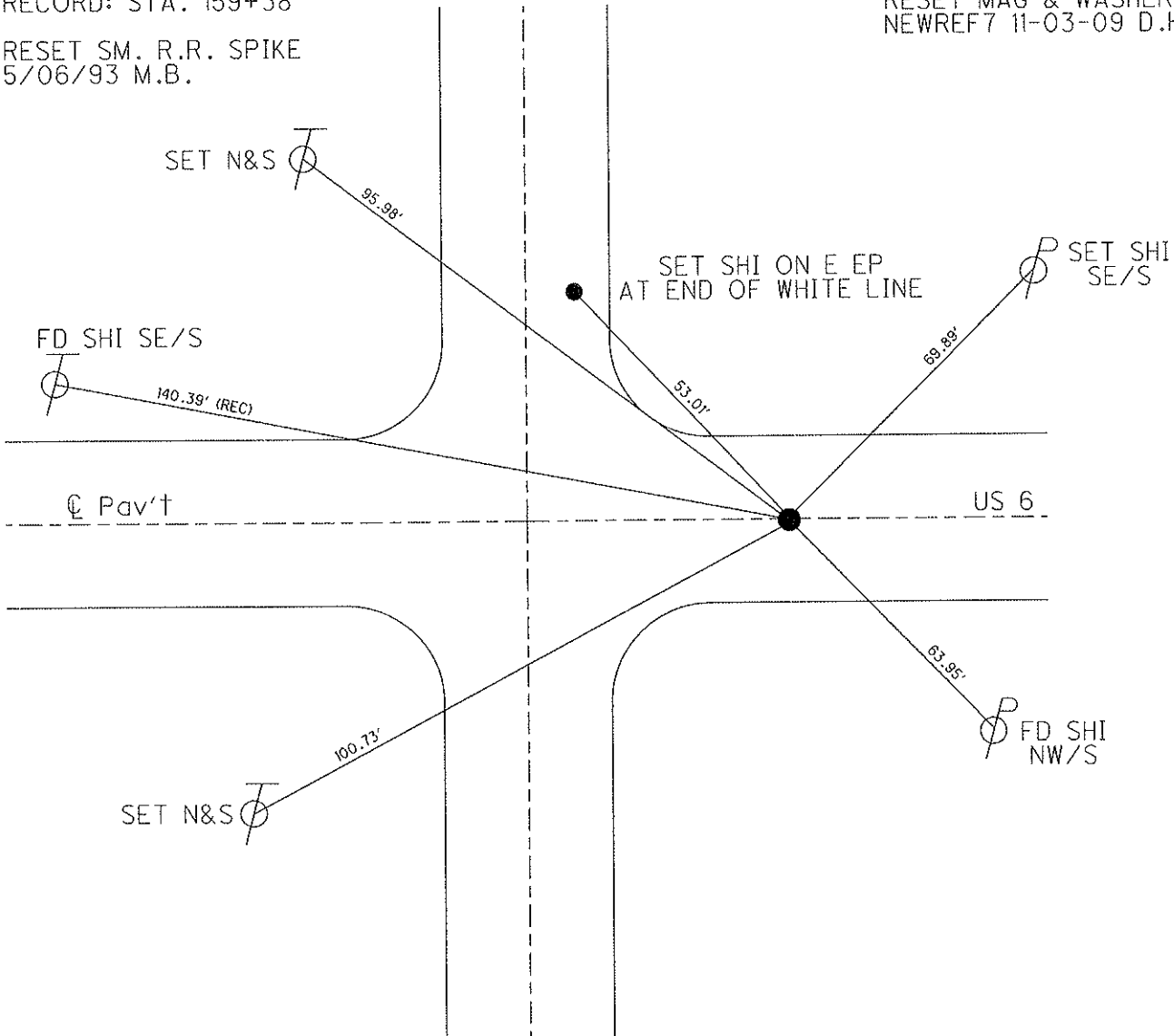
PERSONNEL	REFERENCE NO. <u>7</u>	SHEET <u>10</u> OF <u>26</u>
NOTES <u>HOMAN</u>	DATE <u>8-12-09</u>	ROUTE <u>US 6</u>
H.C. <u>HOMAN</u>	WEATHER <u>CLOUDY</u>	COUNTY <u>SANDUSKY</u>
R.C. <u>ROUSOS</u>	TEMP. <u>75°</u>	TOWNSHIP <u>MADISON</u>
		SECTION <u>33</u>
		T <u>5</u> N R <u>13</u> E

TYPE MONUMENT R.R. SPIKE
 ON SURFACE - ~~BELOW~~ ON
~~LEFT~~ - Q PAV'T - ~~RIGHT~~ ON
12.4 TOLT. EDGE PAVEMENT
 S.L.M. 159 + 38
 GPS Northing: 611254.814 Easting: 1732519.867



RECORD: STA. 159+38
 RESET SM. R.R. SPIKE
 5/06/93 M.B.

RESET MAG & WASHER
 NEWREF7 11-03-09 D.H.



O.D.O.T. DISTRICT 2 SURVEY OFFICE

PERSONNEL _____

REFERENCE NO. 7A

SHEET 11 OF 26

NOTES HOMAN

DATE 8-12-09

ROUTE US 6

H.C. HOMAN

WEATHER CLOUDY

COUNTY SANDUSKY

R.C. ROUSOS

TEMP. 75°

TOWNSHIP MADISON

SECTION 34

T 5 N R 13 E

TYPE MONUMENT R.R.SPIKE

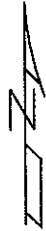
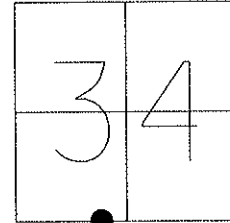
ON SURFACE - ~~BELOW~~ ON

~~LEFT~~ - Q PAV'T - ~~RIGHT~~ ON

12.3 TOLT. EDGE PAVEMENT

S.L.M. 180 + 40

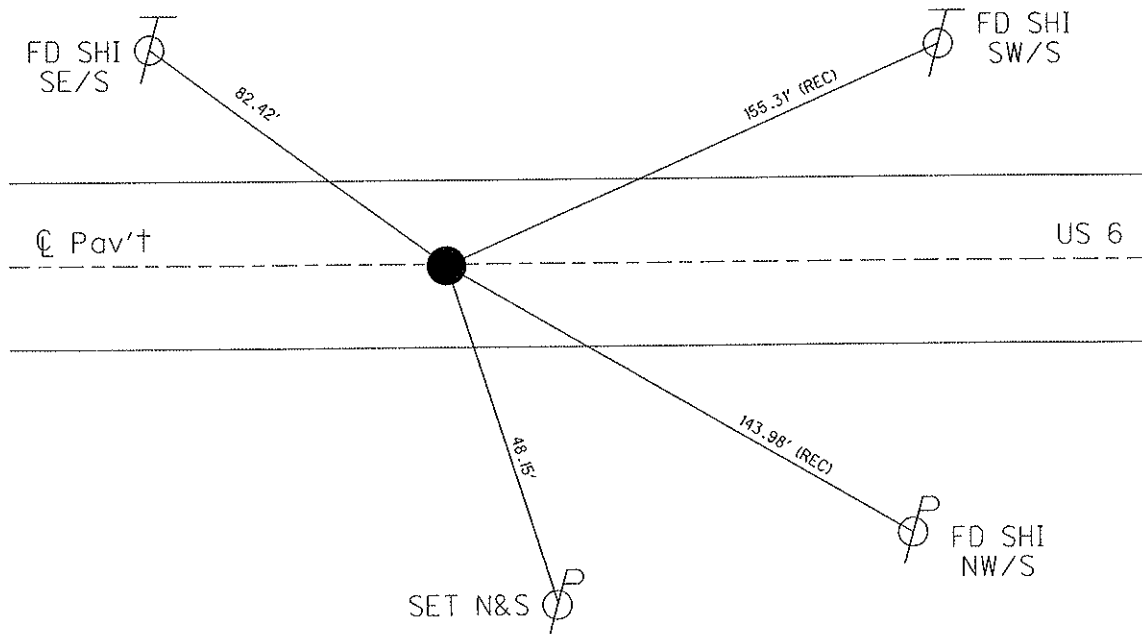
GPS Northing: 611212.634 Easting: 1734619.145



RECORD: STA. 180+00

RESET SM. R.R.SPIKE
5-06-93 M.B.

SET MAG & WASHER
NEWREFA7, 11/03/09 D.H.



O.D.O.T. DISTRICT 2 SURVEY OFFICE (USE ONLY)

PERSONNEL _____ REFERENCE NO. 8 SHEET 12 OF 27

NOTES HOMAN DATE 8/12/09 ROUTE US 6

H.C. HOMAN WEATHER CLOUDY COUNTY SANDUSKY

R.C. ROUSOS TEMP. 75° TOWNSHIP MADISON

SECTION 34

T 5 N R 13 E

TYPE MONUMENT R.R.SPIKE

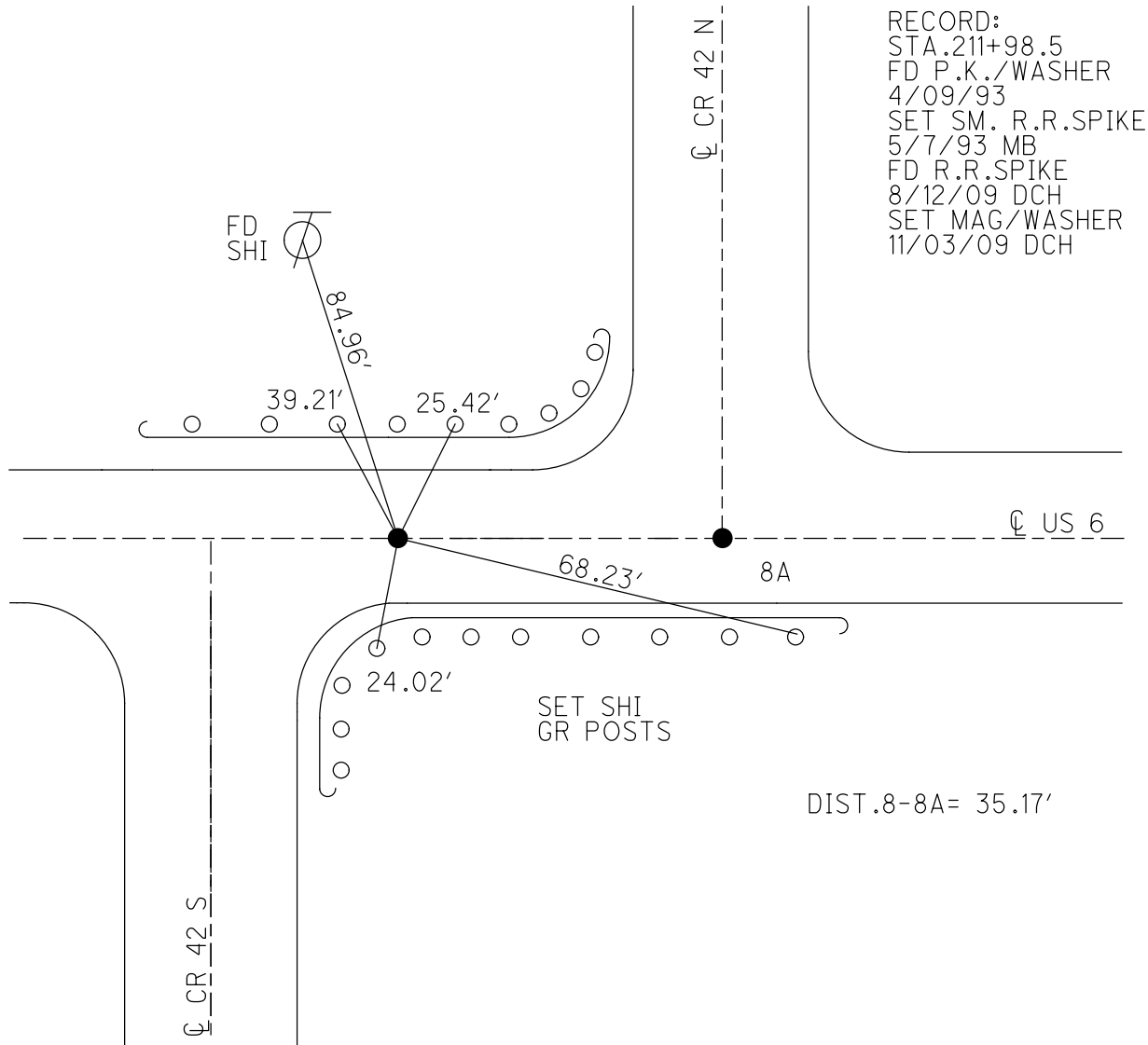
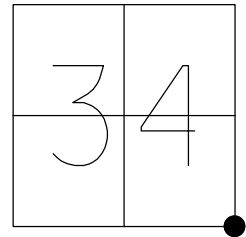
ON SURFACE - ~~BELOW~~ ON

LEFT - CL PAV'T - RIGHT ON

12.8' TO LT EDGE PAVEMENT

S.L.M. 212+49

GPS NORTHING: 611137.165 EASTING: 1737816.929

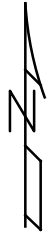
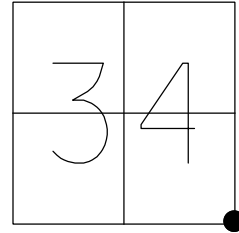


O.D.O.T. DISTRICT 2 SURVEY OFFICE (USE ONLY)

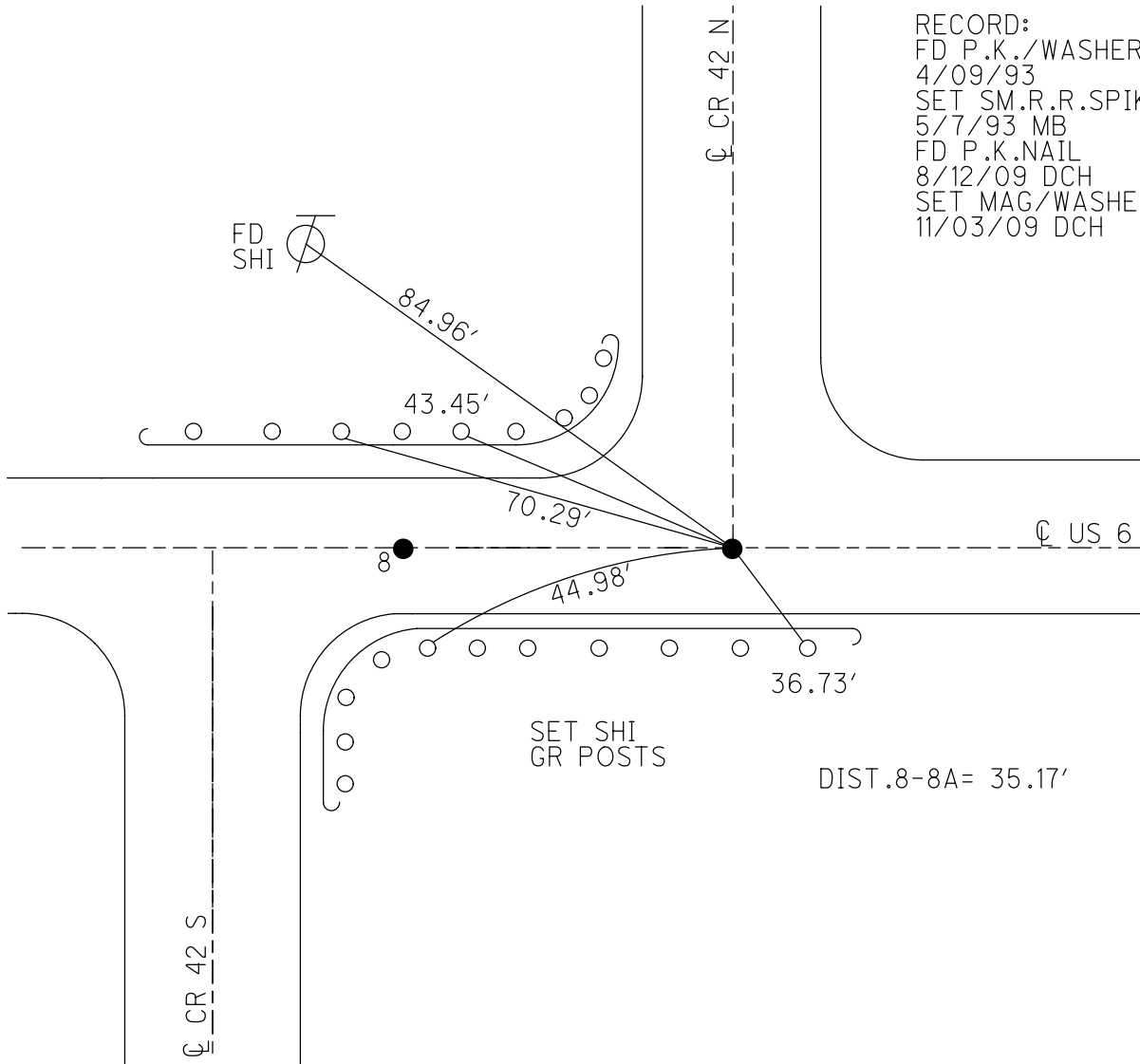
PERSONNEL _____ REFERENCE NO. 8 A SHEET 13 OF 27

NOTES HOMAN DATE 8/12/09 ROUTE US 6
 H.C. HOMAN WEATHER CLOUDY COUNTY SANDUSKY
 R.C. ROUSOS TEMP. 75° TOWNSHIP MADISON
 _____ SECTION 34
 _____ T 5 N R 13 E

TYPE MONUMENT P.K.NAIL
 ON SURFACE - ~~BELOW~~ ON _____
 LEFT - Q PAV'T - RIGHT _____ ON _____
12.8' TO LT EDGE PAVEMENT
 S.L.M. 212+84.17
 GPS NORTHING: 611136.505 EASTING: 1737852.051



RECORD:
 FD P.K./WASHER
 4/09/93
 SET SM.R.R.SPIKE
 5/7/93 MB
 FD P.K.NAIL
 8/12/09 DCH
 SET MAG/WASHER
 11/03/09 DCH



O.D.O.T. DISTRICT 2 SURVEY OFFICE

PERSONNEL

REFERENCE NO. 8B

SHEET 14 OF 26

NOTES HOMAN

DATE 8/12/09

ROUTE US 6

H.C. HOMAN

WEATHER CLOUDY

COUNTY SANDUSKY

R.C. ROUSOS

TEMP. 75°

TOWNSHIP MADISON

SECTION 35

T 5 N R 14 E

TYPE MONUMENT R.R.SPIKE

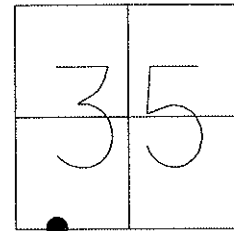
ON SURFACE - ~~BELOW~~ ON

~~LEFT~~ - Q PAV'T - ~~RIGHT~~ ON

12.0' TO RT EDGE PAVEMENT

S.L.M. 225+55 (RECORD 225+00)

GPS Northing: 611115.846 Easting: 1739116.695

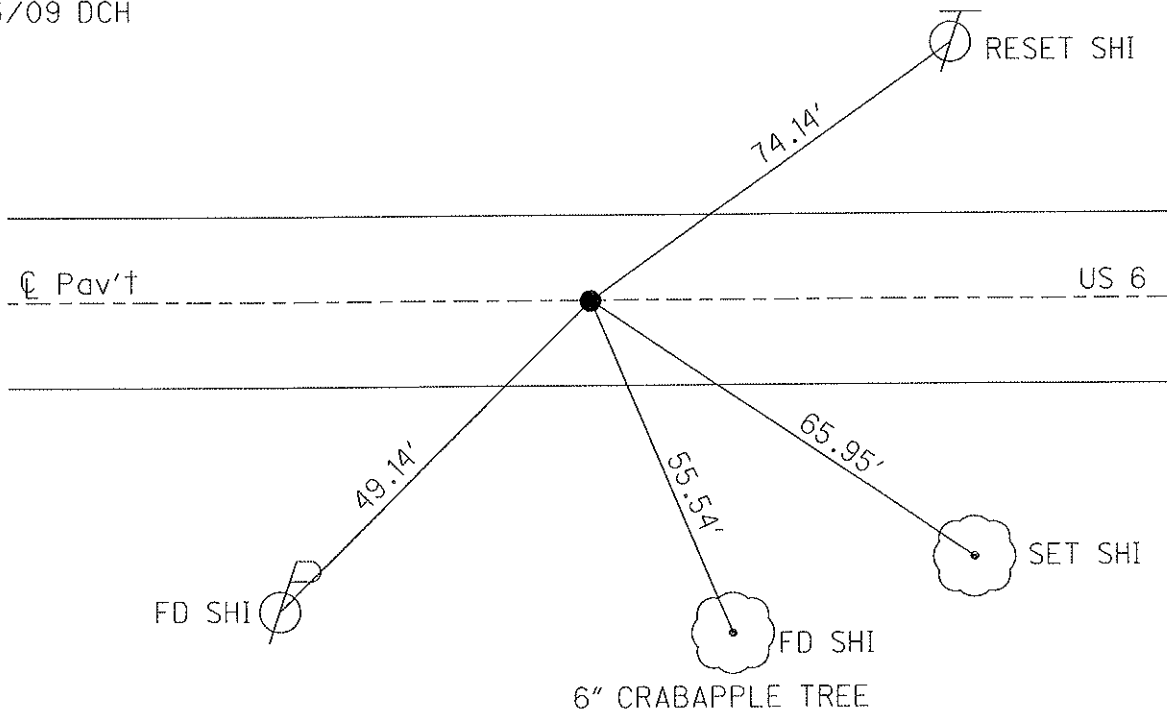


FD P.K. & WASHER
4/09/93

RESET SM. R.R.SPIKE
5/7/93 M.B.

FD R.R.SPIKE
8/12/09 DCH

RESET MAG & WASHER
11/03/09 DCH



O.D.O.T. DISTRICT 2 SURVEY OFFICE

PERSONNEL _____

REFERENCE NO. 9

SHEET 15 OF 26

NOTES HOMAN

DATE 8/12/09

ROUTE US 6

H.C. HOMAN

WEATHER CLOUDY

COUNTY SANDUSKY

R.C. ROUSOS

TEMP. 75°

TOWNSHIP MADISON

SECTION 35

T 5 N R 13 E

TYPE MONUMENT R.R.SPIKE

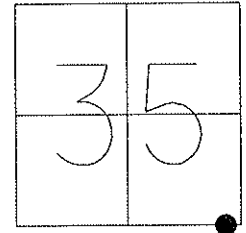
ON SURFACE - ~~BELOW~~ ON

~~LEFT~~ - Q PAV'T - ~~RIGHT~~ ON

12.9 TO LT EDGE PAVEMENT

S.L.M. 239+12

GPS Northing: 611102.026 Easting: 1740468.868



FD P.K. & WASHER
4/09/93

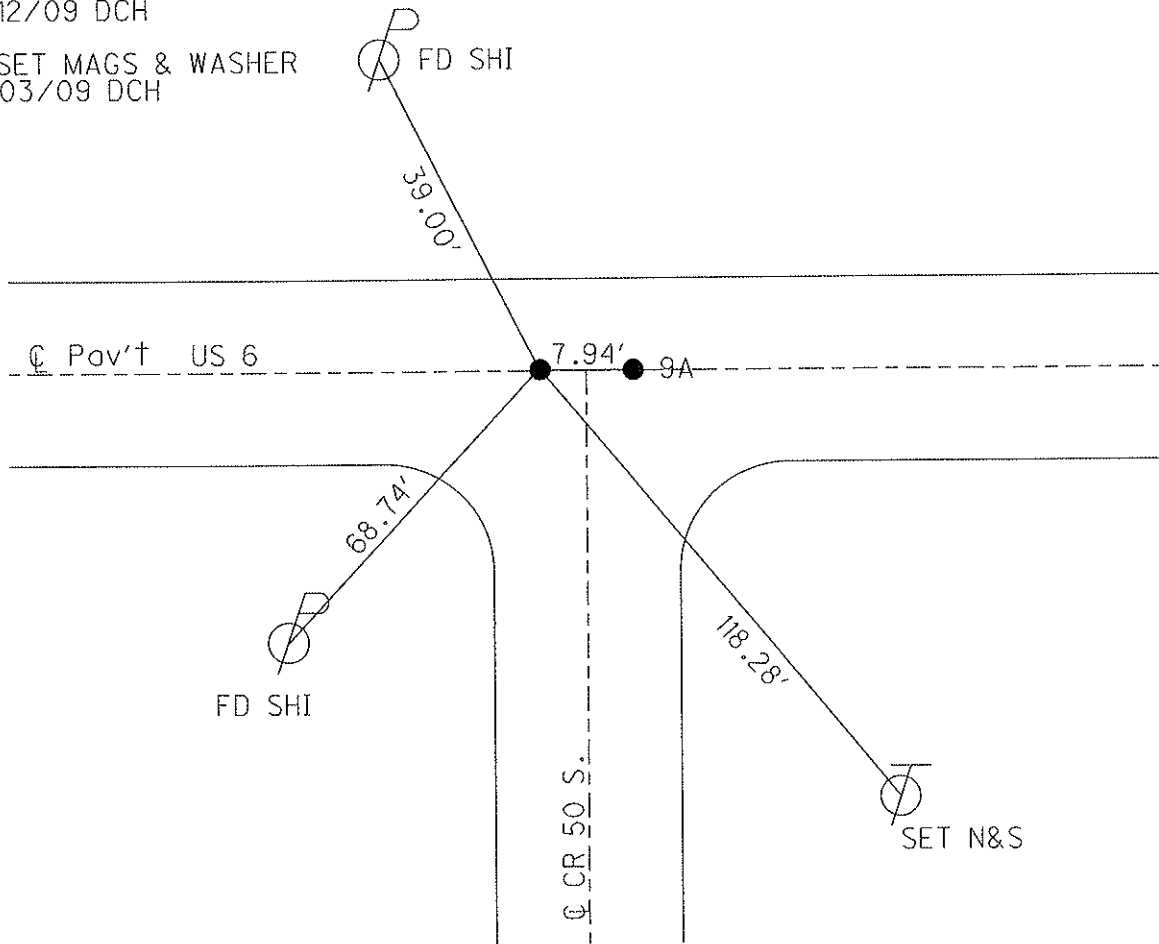
RESET SM. R.R.SPIKE
5/7/93 M.B.

FD R.R.SPIKES
8/12/09 DCH

RESET MAGS & WASHER
11/03/09 DCH

RECORD:
SMALL SPKS
238+53.07
CO.RD.50 SOUTH

NOTE: 4/9/93
1.6 WEST OF Q SOUTH



O.D.O.T. DISTRICT 2 SURVEY OFFICE

PERSONNEL

REFERENCE NO. 9A

SHEET 16 OF 26

NOTES HOMAN

DATE 8/12/09

ROUTE US 6

H.C. HOMAN

WEATHER CLOUDY

COUNTY SANDUSKY

R.C. ROUSOS

TEMP. 75°

TOWNSHIP MADISON

SECTION 35

T 5 N R 13 E

TYPE MONUMENT RR SPIKE

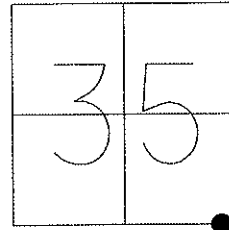
ON SURFACE - ~~BELOW~~ ON

~~LEFT~~ - Q PAV'T - ~~RIGHT~~ ON

12.9 TO LT EDGE PAVEMENT

S.L.M. PT. A= 239+12

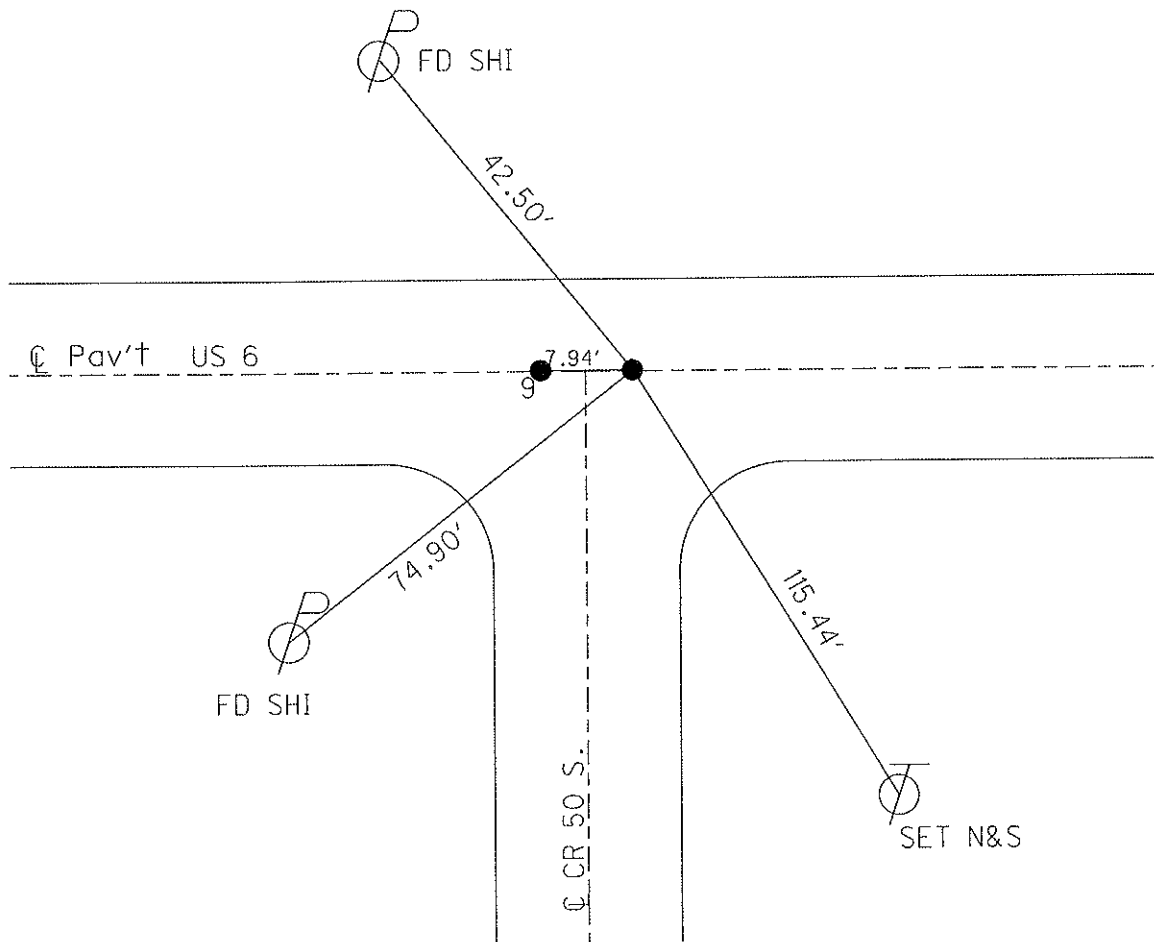
GPS Northing: 611102.058 Easting: 1740476.820



FD P.K. & WASHER
 4/09/93
 RESET SM. R.R. SPIKE
 5/7/93 M.B.
 FD R.R. SPIKES
 8/12/09 DCH
 RESET MAG & WASHER 11/03/09 DCH

RECORD:
 SMALL SPKS
 238+53.07
 CO.RD.50 SOUTH

NOTE: 4/9/93
 PT. IS 6.2 EAST OF Q SOUTH



O.D.O.T. DISTRICT 2 SURVEY OFFICE

PERSONNEL _____

REFERENCE NO. 10

SHEET 17 OF 26

NOTES HOMAN

DATE 8/12/09

ROUTE US 6

H.C. HOMAN

WEATHER CLOUDY

COUNTY SANDUSKY

R.C. ROUSOS

TEMP. 75°

TOWNSHIP MADISON

SECTION 35

T 5 N R 13 E

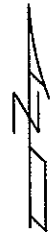
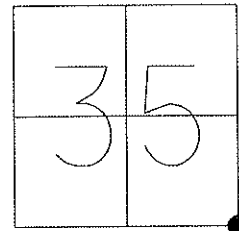
TYPE MONUMENT P.K. SHANK

ON SURFACE - ~~BELOW~~ ON _____

~~LEFT~~ - Q PAV'T - ~~RIGHT~~ ON & 1.0 E. OF Q SR 300
12.5 TO RT. EDGE PAVEMENT

S.L.M. 265+66

GPS Northing: 611089.369 Easting: 1743115.029



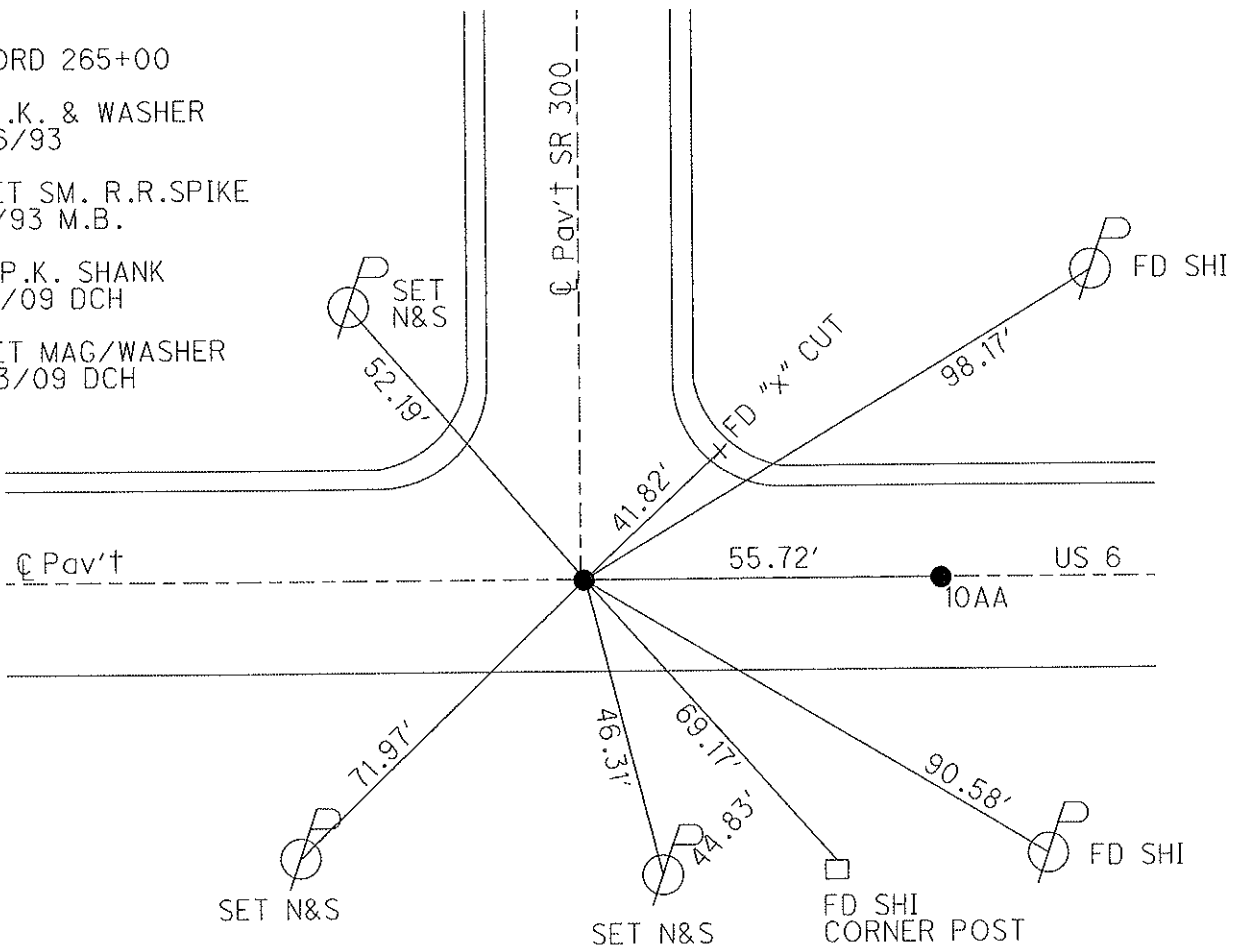
RECORD 265+00

FD P.K. & WASHER
4/06/93

RESET SM. R.R. SPIKE
5/7/93 M.B.

FD P.K. SHANK
8/12/09 DCH

RESET MAG/WASHER
11/03/09 DCH



O.D.O.T. DISTRICT 2 SURVEY OFFICE

PERSONNEL _____

REFERENCE NO. 10AA

SHEET 18 OF 26

NOTES HOMAN

DATE 8/12/09

ROUTE US 6

H.C. HOMAN

WEATHER CLOUDY

COUNTY SANDUSKY

R.C. ROUSOS

TEMP. 75°

TOWNSHIP MADISON

SECTION 35

T 5 N R 13 E

TYPE MONUMENT RR SPIKE

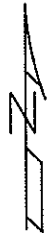
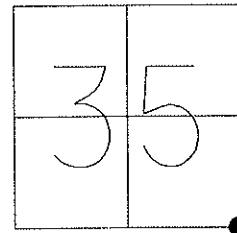
ON SURFACE - ~~BELOW~~ ON

~~LEFT~~ - Q PAV'T - ~~RIGHT~~ ON

12.5 TO RT EDGE PAVEMENT

S.L.M. 265+66

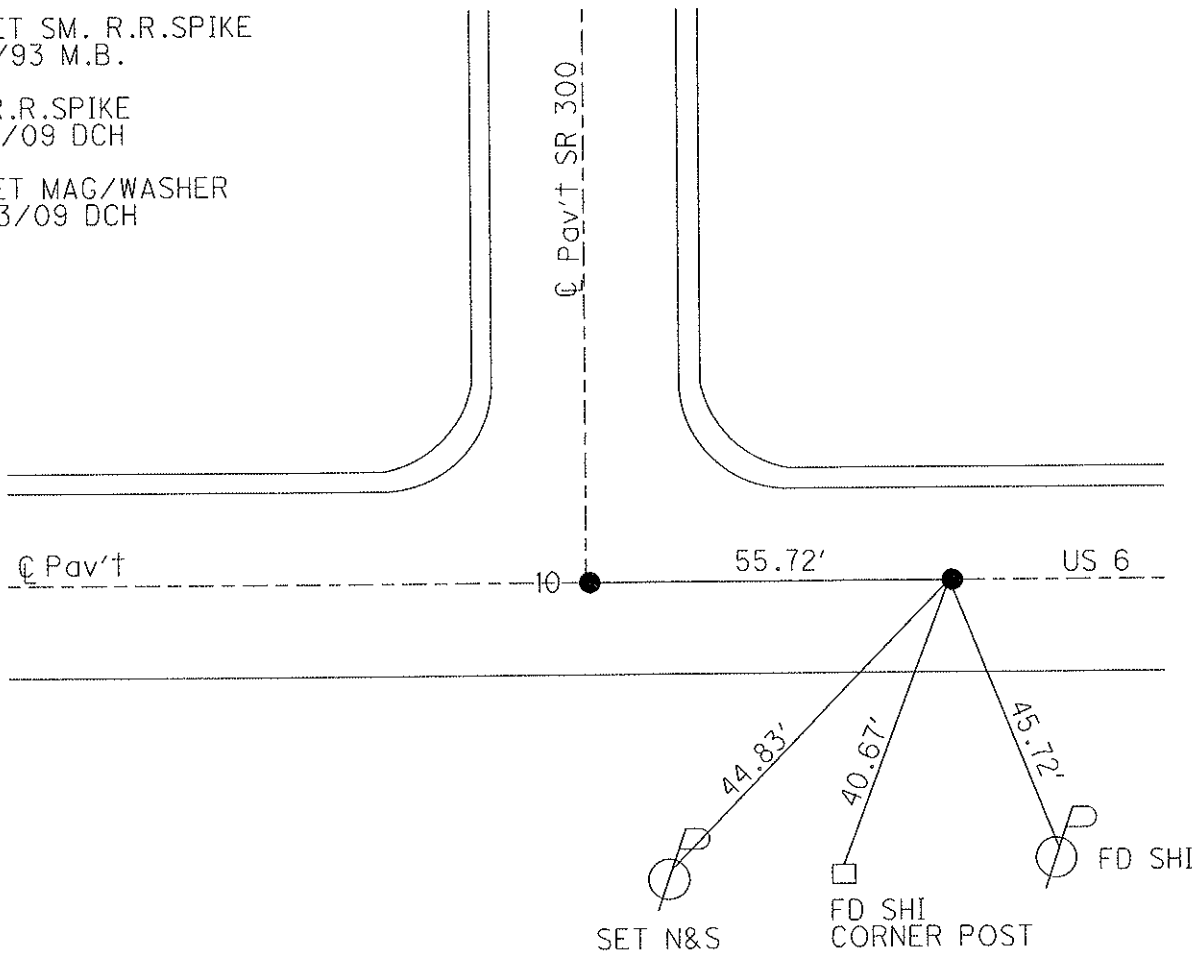
GPS Northing: 611089.451 Easting: 1743170.708



RESET SM. R.R. SPIKE
5/7/93 M.B.

FD R.R. SPIKE
8/12/09 DCH

RESET MAG/WASHER
11/03/09 DCH



O.D.O.T. DISTRICT 2 SURVEY OFFICE

PERSONNEL

REFERENCE NO. 10A

SHEET 19 OF 26

NOTES HOMAN

DATE 8/12/09

ROUTE US 6

H.C. HOMAN

WEATHER CLOUDY

COUNTY SANDUSKY

R.C. ROUSOS

TEMP. 75°

TOWNSHIP MADISON

SECTION 36

T 5 N R 13 E

TYPE MONUMENT RR SPIKE

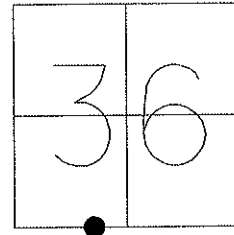
ON SURFACE - ~~BELOW~~ ON

~~LEFT~~ - Q PAV'T - ~~RIGHT~~ ON

13.2' TO RT EDGE PAVEMENT

S.L.M. 282+10

GPS Northing: 611101.456 Easting: 1744757.048



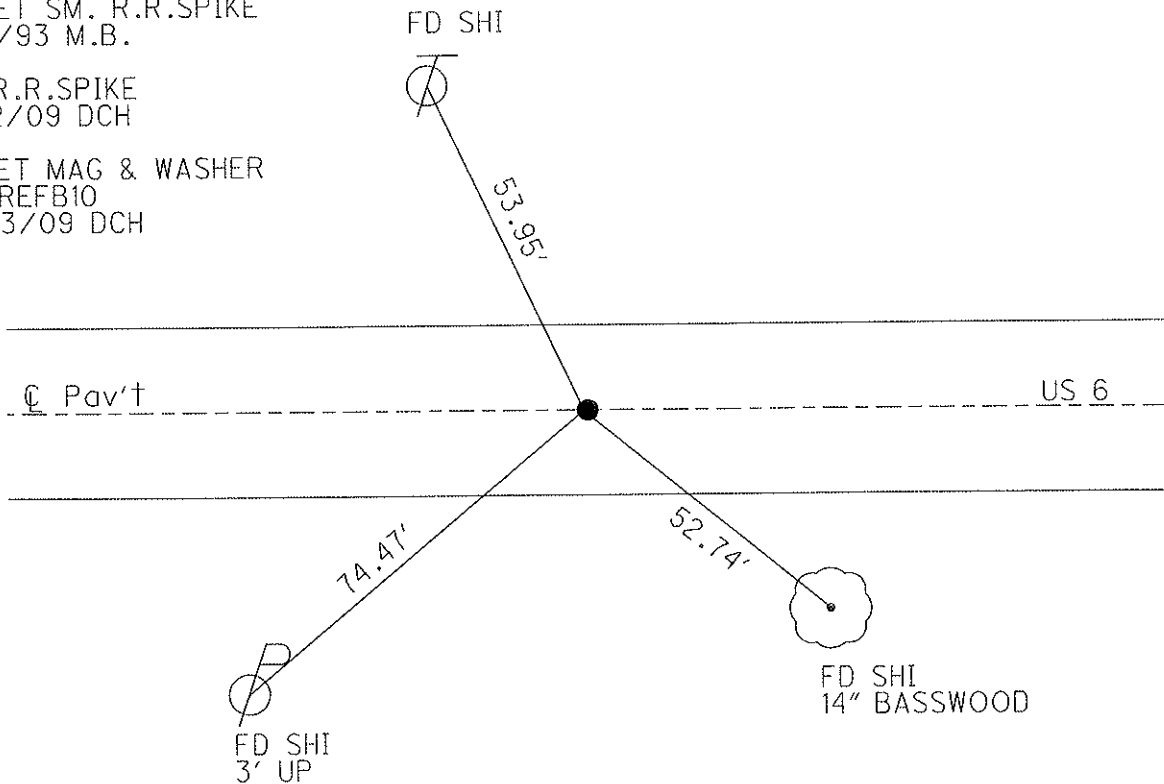
RECORD 281+43.08

FD P.K. & WASHER
4/06/93

RESET SM. R.R.SPIKE
5/7/93 M.B.

FD R.R.SPIKE
8/12/09 DCH

RESET MAG & WASHER
NEWREFB10
11/03/09 DCH



O.D.O.T. DISTRICT 2 SURVEY OFFICE

PERSONNEL

REFERENCE NO. 11

SHEET 20 OF 26

NOTES HOMAN

DATE 8/12/09

ROUTE US6

H.C. HOMAN

WEATHER CLOUDY

COUNTY SANDUSKY

R.C. ROUSOS

TEMP. 75°

TOWNSHIP MADISON

SECTION 36

T 5 N R 13 E

TYPE MONUMENT RR SPIKE

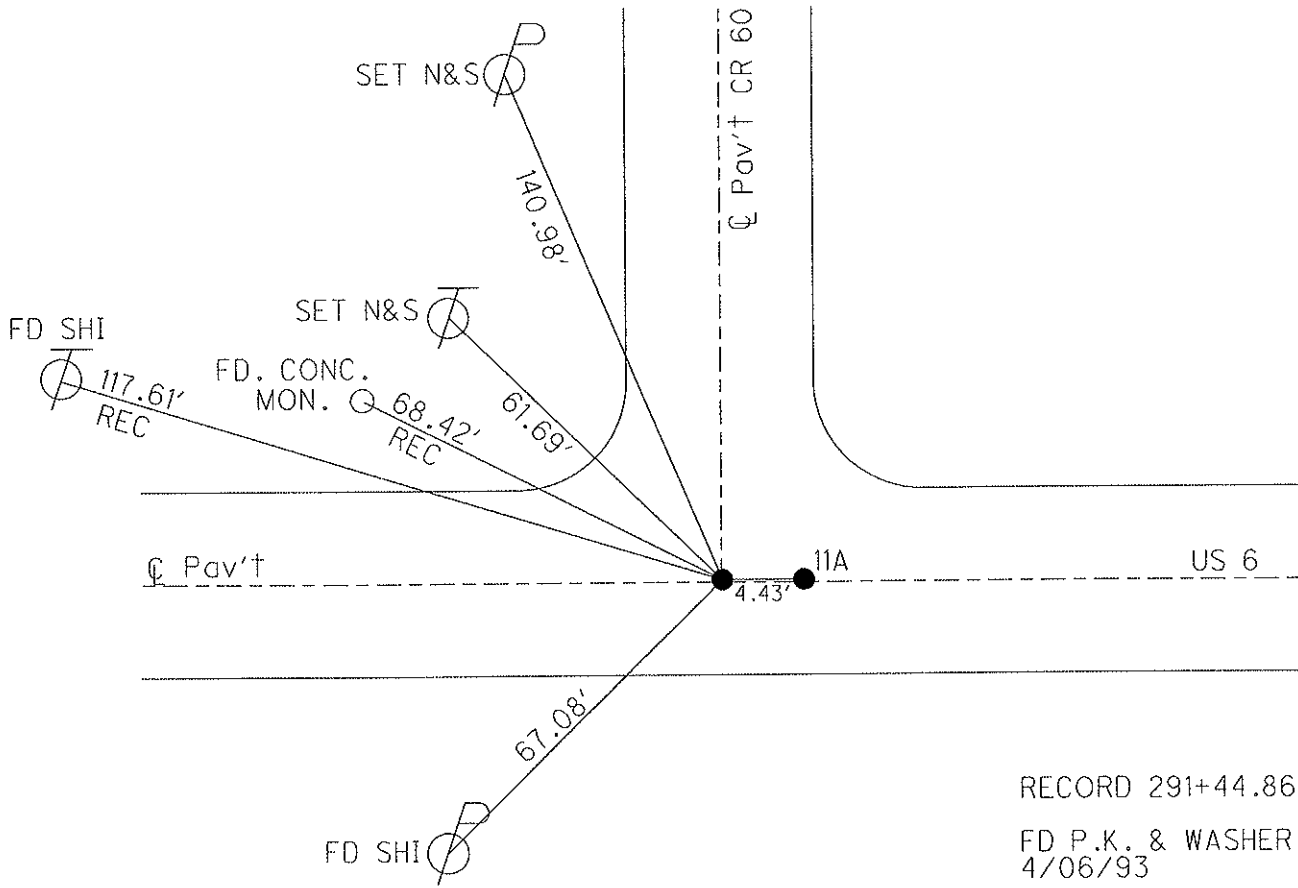
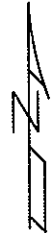
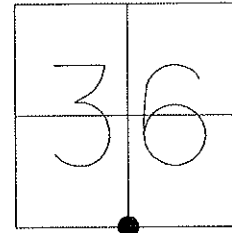
ON SURFACE - BELOW ON

~~LEFT~~ - Q PAV'T - RIGHT ON

12.7 TO RT EDGE PAVEMENT

S.L.M. 292+17

GPS Northing: 611105.170 Easting: 1745758.548



RECORD 291+44.86
 FD P.K. & WASHER
 4/06/93
 RESET SM. R.R.SPIKE
 5/7/93 M.B.
 FD R.R.SPIKE
 8/12/09 DCH
 RESET MAG & WASHER
 11/04/09 DCH

O.D.O.T. DISTRICT 2 SURVEY OFFICE

PERSONNEL _____

REFERENCE NO. 11 A

SHEET 21 OF 26

NOTES HOMAN

DATE 8/12/09

ROUTE US6

H.C. HOMAN

WEATHER CLOUDY

COUNTY SANDUSKY

R.C. ROUSOS

TEMP. 75°

TOWNSHIP MADISON

SECTION 36

T 5 N R 13 E

TYPE MONUMENT RR SPIKE

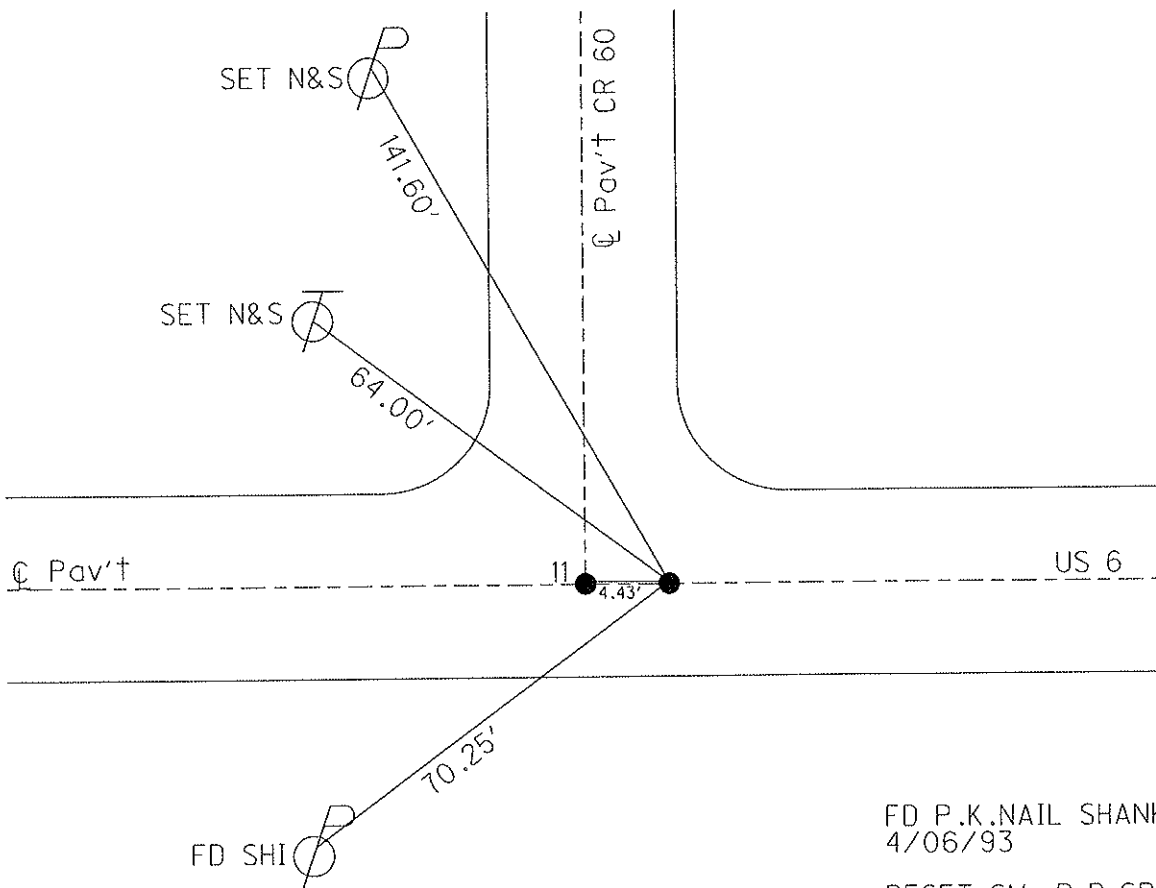
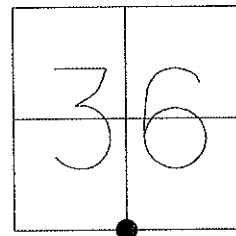
ON SURFACE - BELOW ON

~~LEFT~~ - Q PAV'T - RIGHT ON

12.7 TO RT EDGE PAVEMENT

S.L.M. _____

GPS Northing: 611105.144 Easting: 1745762.925



FD P.K.NAIL SHANK
4/06/93

RESET SM. R.R.SPIKE
5/7/93 M.B.

FD R.R.SPIKE
8/12/09 DCH

RESET MAG & WASHER
11/04/09 DCH

O.D.O.T. DISTRICT 2 SURVEY OFFICE

PERSONNEL _____

REFERENCE NO. 12

SHEET 22 OF 26

NOTES HOMAN

DATE 8/12/09

ROUTE US 6

H.C. HOMAN

WEATHER CLOUDY

COUNTY SANDUSKY

R.C. ROUSOS

TEMP. 75°

TOWNSHIP MADISON

SECTION 36

T 5 N R 13 E

TYPE MONUMENT RR SPIKE

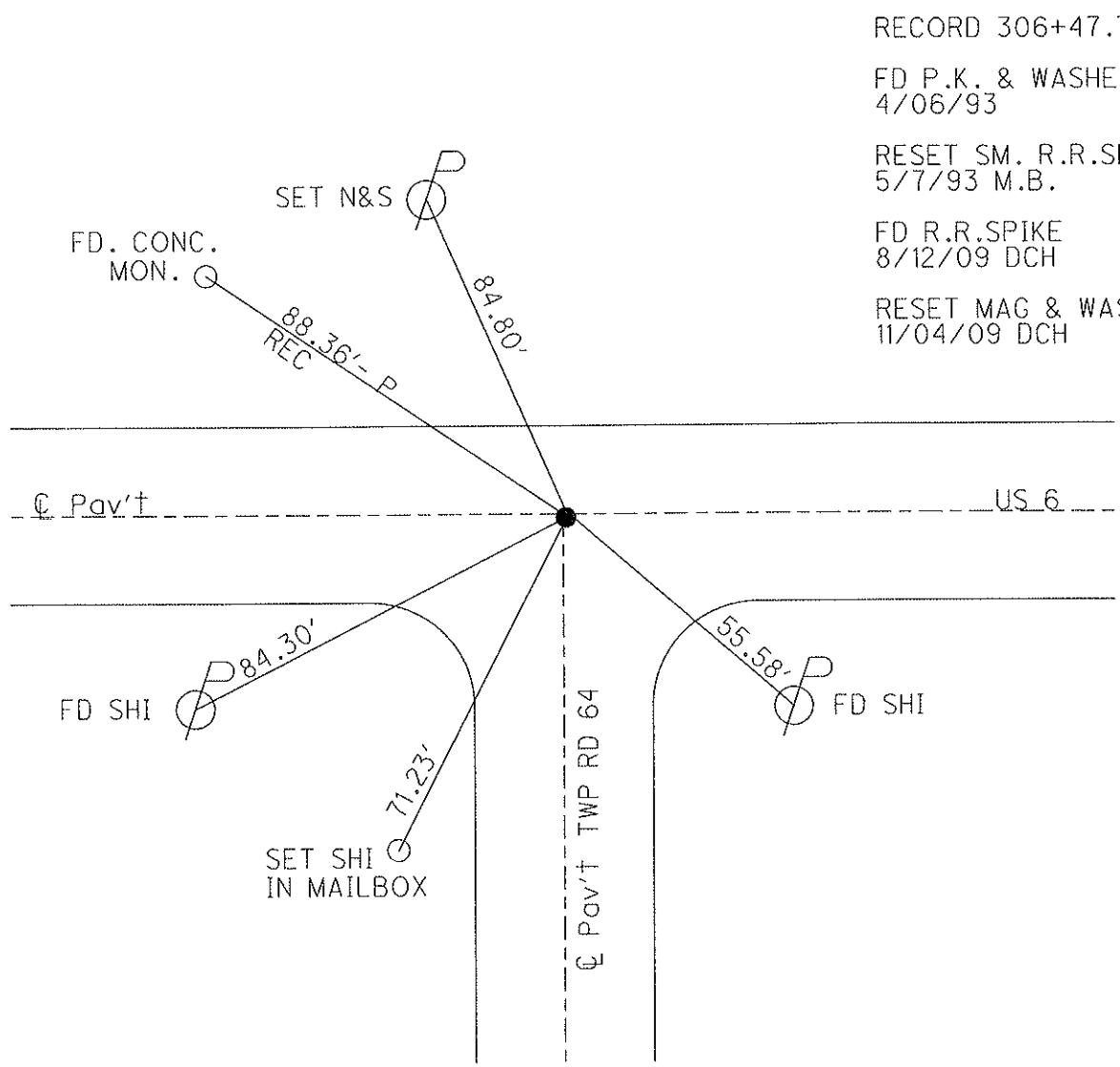
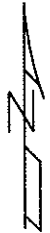
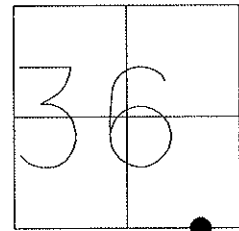
ON SURFACE - BELOW ON _____

~~LEFT~~ - Q PAV'T - ~~RIGHT~~ ON _____

11.7 TO LT. EDGE PAVEMENT

S.L.M. 307+27

GPS Northing: 61103.733 Easting: 1747260.915



RECORD 306+47.78

FD P.K. & WASHER,
4/06/93

RESET SM. R.R.SPIKE
5/7/93 M.B.

FD R.R.SPIKE
8/12/09 DCH

RESET MAG & WASHER
11/04/09 DCH

O.D.O.T. DISTRICT 2 SURVEY OFFICE

PERSONNEL _____

REFERENCE NO. 13

SHEET 23 OF 26

NOTES HOMAN

DATE 8/12/09

ROUTE US6

H.C. HOMAN

WEATHER CLOUDY

COUNTY SANDUSKY

R.C. ROUSOS

TEMP. 75°

TOWNSHIP WASHINGTON

SECTION 31

T 5 N R 14 E

TYPE MONUMENT R.R.SPIKE

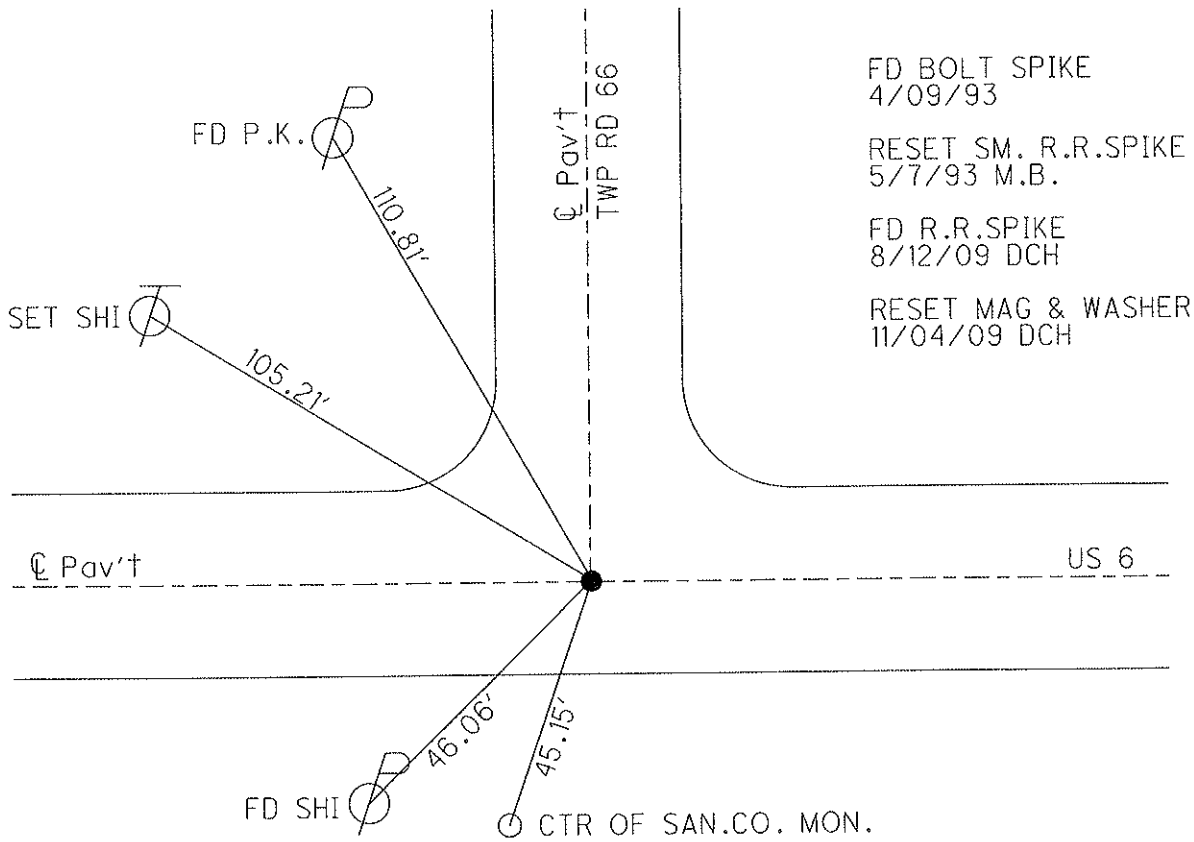
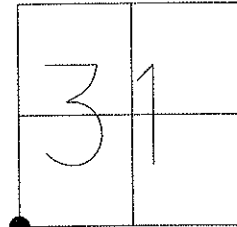
ON SURFACE - ~~BELOW~~ ON

~~LEFT~~ - Q PAV'T - ~~RIGHT~~ ON

14.0 TO RT EDGE PAVEMENT

S.L.M. 318+60

GPS Northing: 611104.403 Easting: 1748392.290



O.D.O.T. DISTRICT 2 SURVEY OFFICE

PERSONNEL

REFERENCE NO. 14

SHEET 24 OF 26

NOTES HOMAN

DATE 8/12/09

ROUTE US 6

H.C. HOMAN

WEATHER CLOUDY

COUNTY SANDUSKY

R.C. ROUSOS

TEMP. 75°

TOWNSHIP WASHINGTON

SECTION 31

T 5 N R 14 E

TYPE MONUMENT R.R.SPIKE

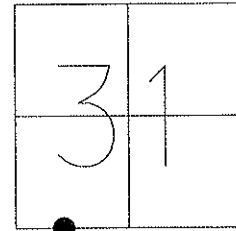
ON SURFACE - ~~BELOW~~ ON

~~LEFT~~ - Q PAV'T - RIGHT ON

11.5 TO LT EDGE PAVEMENT

S.L.M. 330+12

GPS Northing: 611103.315 Easting: 1749543.381



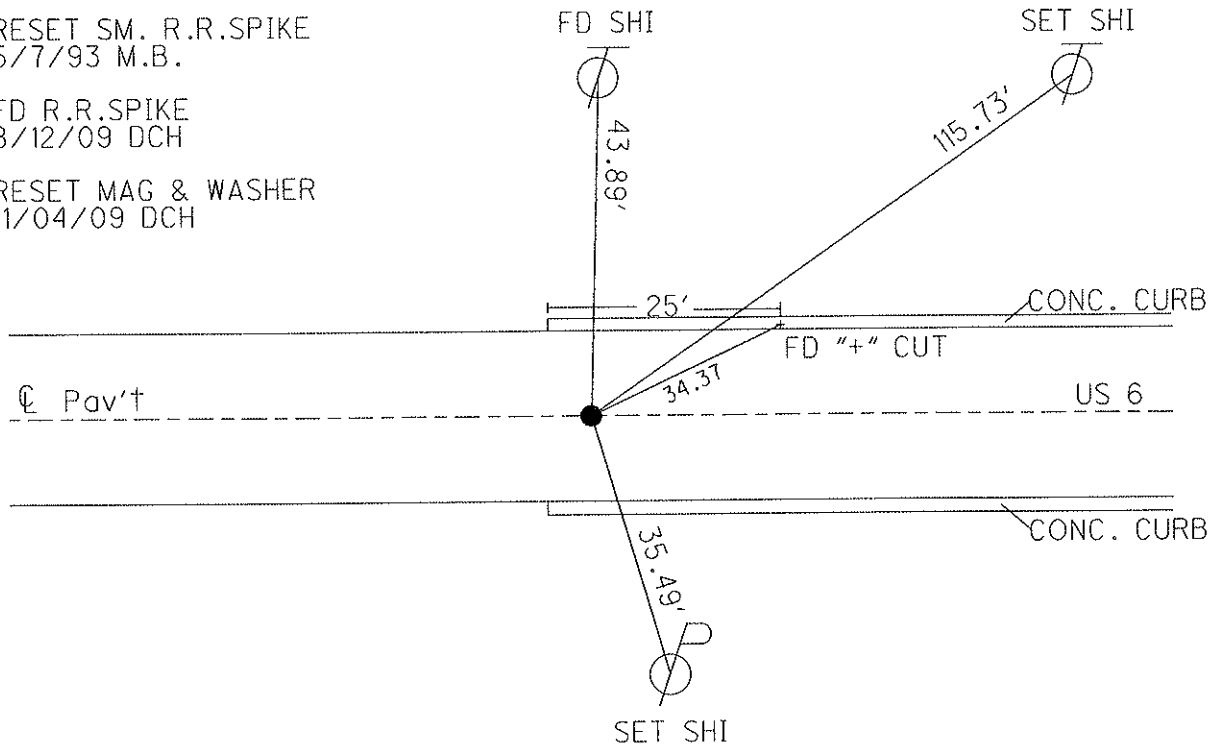
RECORD 329+31.23
WEST CORP. HELENA

FD LG. R.R. SPIKE
4/06/93

RESET SM. R.R.SPIKE
5/7/93 M.B.

FD R.R.SPIKE
8/12/09 DCH

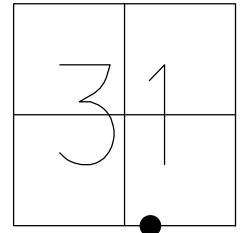
RESET MAG & WASHER
11/04/09 DCH



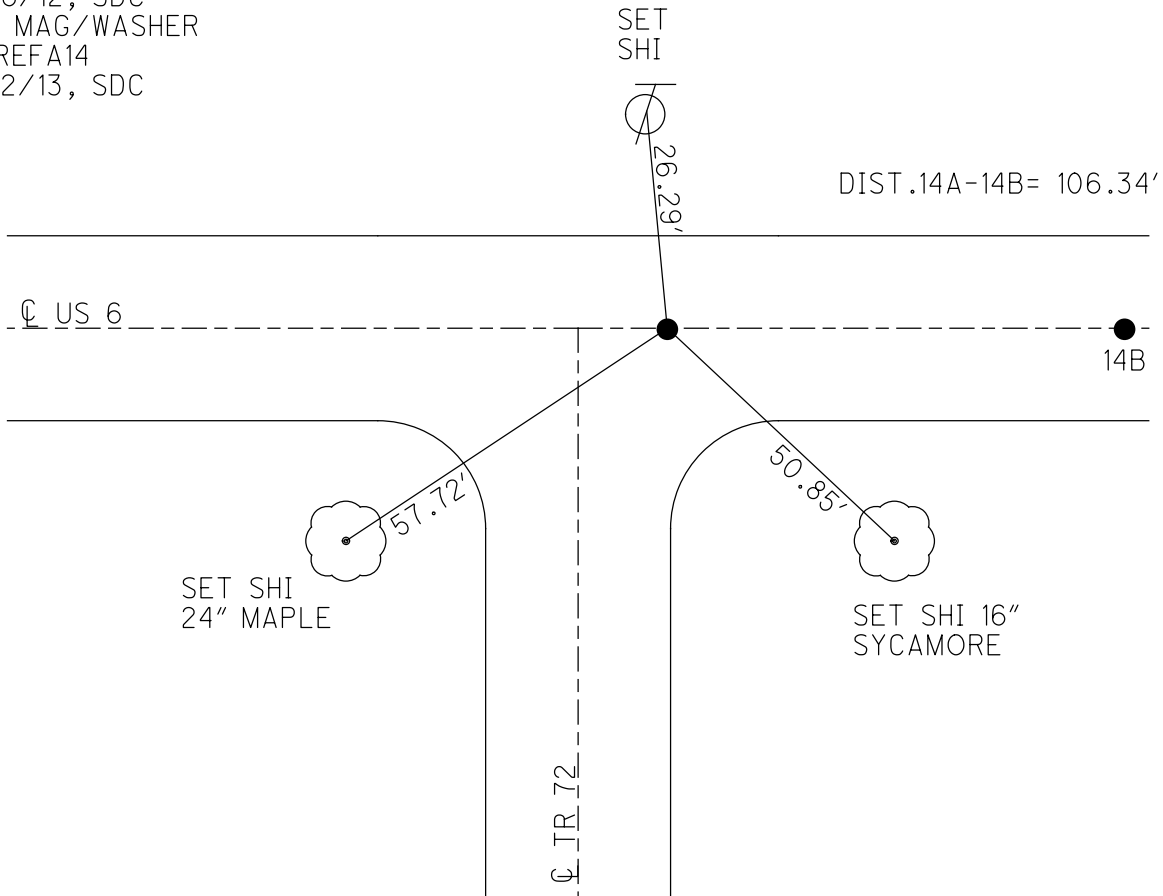
O.D.O.T. DISTRICT 2 SURVEY OFFICE (USE ONLY)

PERSONNEL _____ REFERENCE NO. 14 A SHEET 25 OF 27
 NOTES RHOADES DATE 9/26/12 ROUTE US 6
 H.C. CODER WEATHER MISTY COUNTY SANDUSKY
 R.C. RHOADES TEMP. 70° TOWNSHIP WASHINGTON
 _____ SECTION 31
 _____ T 5 N R 14 E

TYPE MONUMENT P.K.SHANK
~~ON SURFACE~~ - BELOW 1"
 LEFT - ℄ PAV'T - ~~RIGHT~~ 0.5'
21.9' TO LT EDGE PAVEMENT
 S.L.M. 345+50.66
 GPS NORTHING: 611104.554 EASTING: 1751080.507



RECORD:
 STA.345+75.60
 FD IPIN
 4/6/93, MB
 SET SM.R.R.SPIKE
 5/7/33, MB
 FD P.K.SHANK
 1" DOWN
 9/26/12, SDC
 SET MAG/WASHER
 FINREFA14
 5/22/13, SDC



O.D.O.T. DISTRICT 2 SURVEY OFFICE (USE ONLY)

PERSONNEL _____

REFERENCE NO. 14 B

SHEET 26 OF 27

NOTES RHOADES

DATE 9/26/12

ROUTE US 6

H.C. CODER

WEATHER MISTY

COUNTY SANDUSKY

R.C. RHOADES

TEMP. 70°

TOWNSHIP WASHINGTON

SECTION 31

T 5 N R 14 E

TYPE MONUMENT SM.R.R.SPIKE

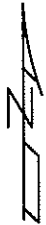
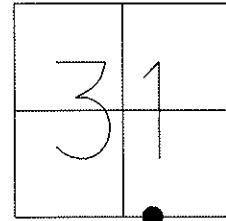
ON SURFACE - ~~BELOW~~ ON

LEFT - Q PAV'T - ~~RIGHT~~ 0.5'

21.9 TO LT. EDGE PAVEMENT

S.L.M. 346+57

GPS Northing: 611104.063 Easting: 1751186.852

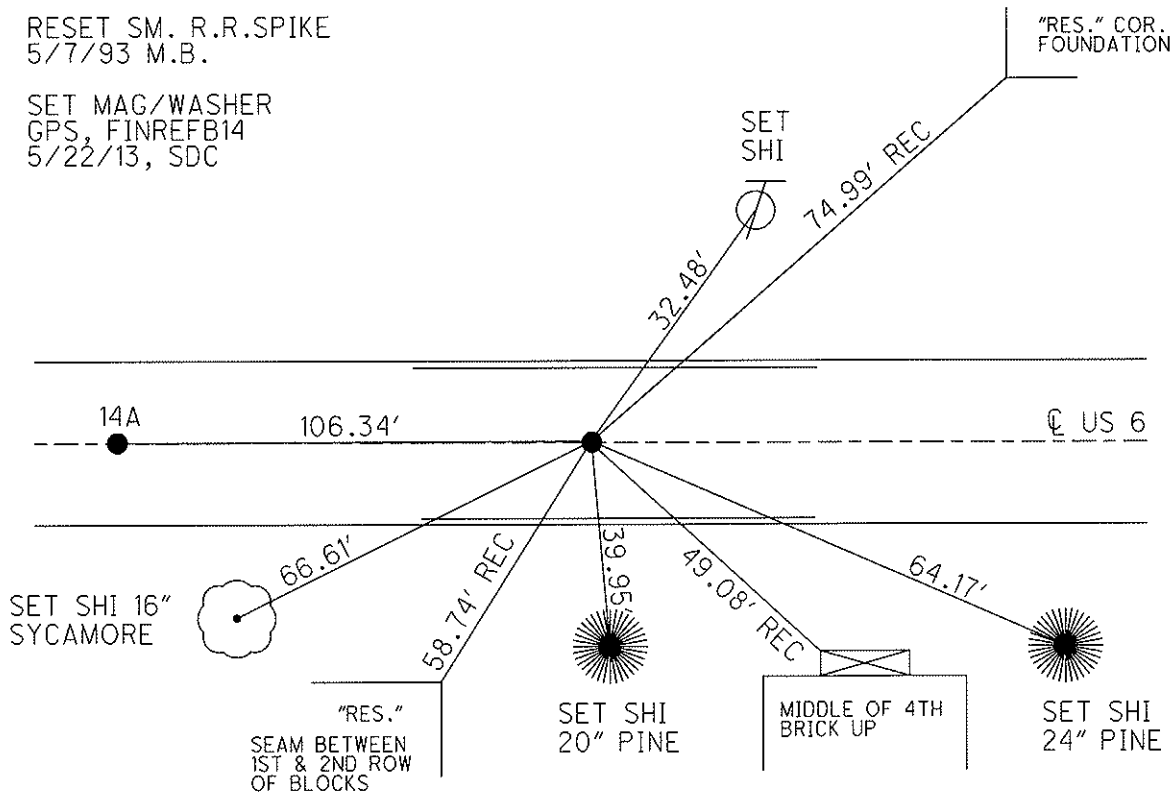


RECORD 345+75.60
IRON PIN

FD IRON PIN
4/06/93

RESET SM. R.R.SPIKE
5/7/93 M.B.

SET MAG/WASHER
GPS, FINREFB14
5/22/13, SDC



O.D.O.T. DISTRICT 2 SURVEY OFFICE

PERSONNEL

REFERENCE NO. 15

SHEET 26 OF 26

NOTES HOMAN

DATE 7/06/04

ROUTE US 6

H.C. NUHFER

WEATHER CLOUDY

COUNTY SANDUSKY

R.C. CANTERBURY

TEMP. 70°

TOWNSHIP JACKSON

ADKINS

SECTION 6

T 4 N R 14 E

TYPE MONUMENT MON BOX W/ IRON PIN

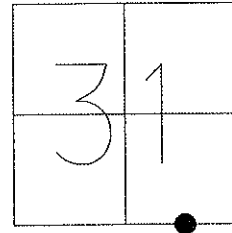
ON SURFACE - ~~BELOW~~ ON

~~LEFT~~ - Q PAV'T - ~~RIGHT~~ ON

12.4' TO RT EDGE PAVEMENT

S.L.M. 357+86

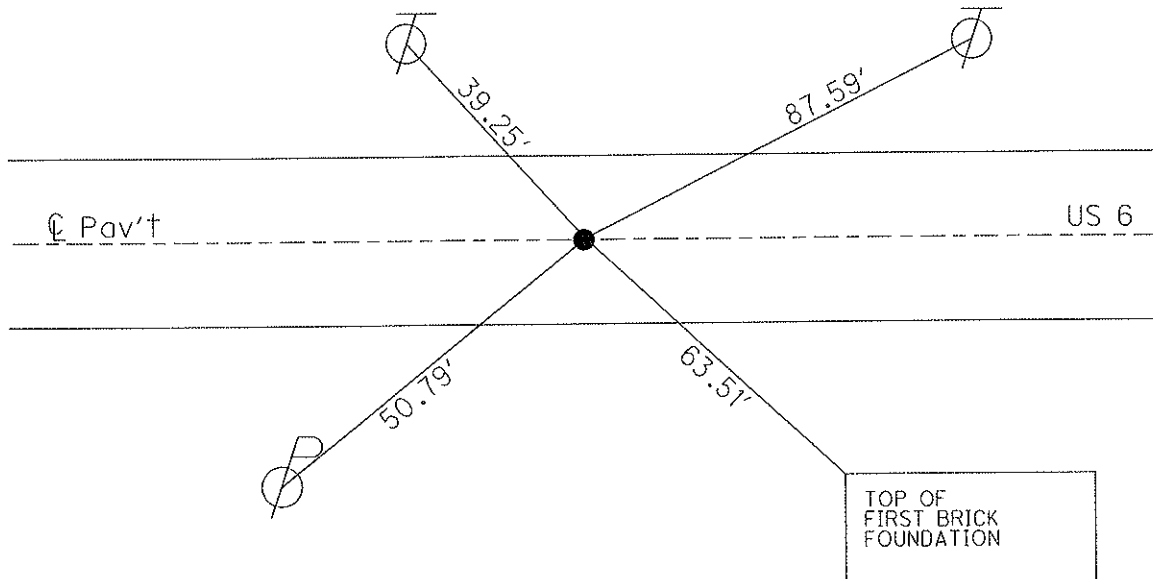
GPS Northing: _____ Easting: _____



RECORD 357+86.19
EAST CORP. LINE HELENA

FD MON BOX
W/ IRON PIN
7/06/04

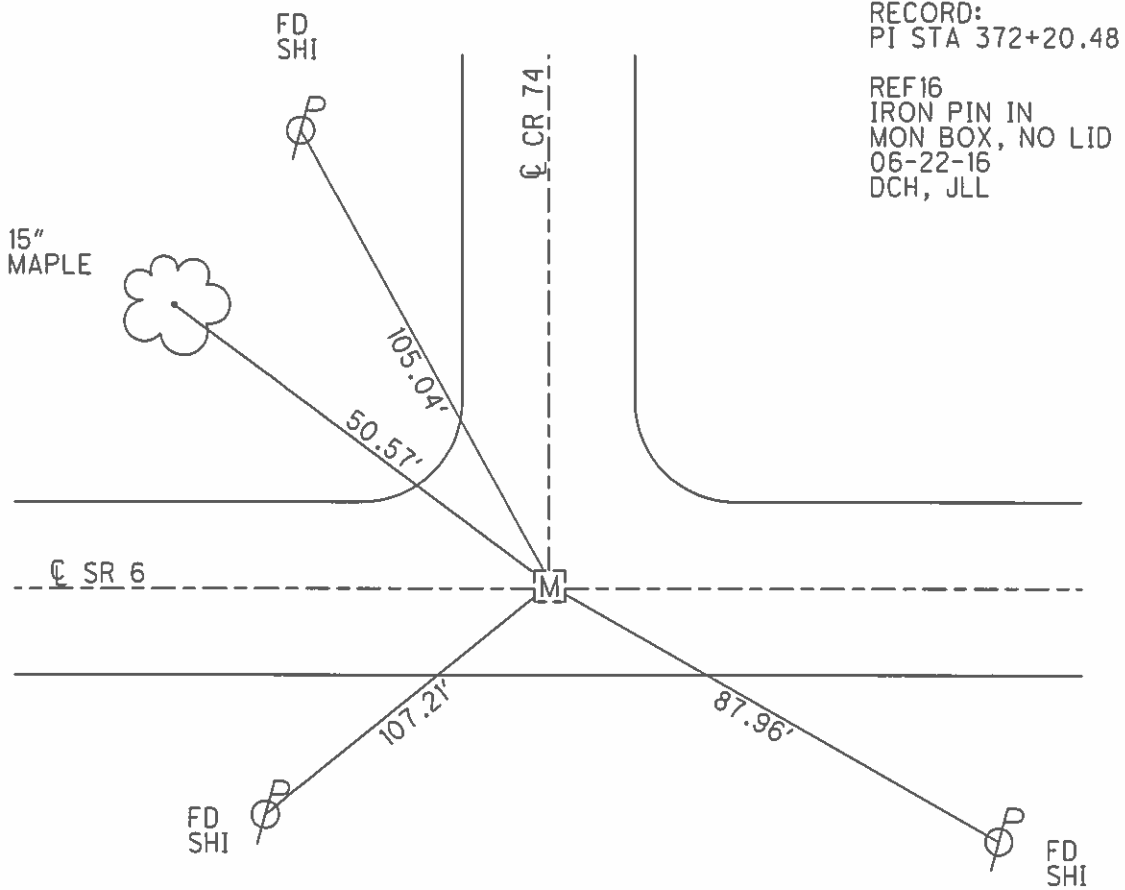
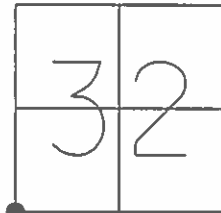
NOTE: ALL DISTANCES ARE
MEASURED PLUMB TO THE
CENTER OF IRON PIN
INSIDE MONUMENT BOX



O.D.O.T. DISTRICT 2 SURVEY OFFICE (USE ONLY)

PERSONNEL _____ REFERENCE NO. 16 SHEET 1 OF 25
 NOTES _____ DATE 07/06/04 ROUTE SR 6
 H.C. HOMAN WEATHER CLOUDY COUNTY SANDUSKY
 R.C. CANTERBURY TEMP. +70° TOWNSHIP WASHINGTON
ADKINS SECTION 32
 T 5 N R 14 E

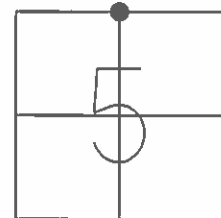
TYPE MONUMENT MONBOX W/ IRON PIN
 ON SURFACE - ~~BELOW~~ ON, 3' WEST OF TR 74
~~LEFT~~ - CL PAV'T - ~~RIGHT~~ ON _____
12.1' TO RT EDGE PAVEMENT
 S.L.M. 372+20
 GRID: NORTHING: 611086.292 EASTING: 1753831.013



O.D.O.T. DISTRICT 2 SURVEY OFFICE (USE ONLY)

PERSONNEL _____ REFERENCE NO. 17 SHEET 2 OF 25
 NOTES HOMAN DATE 07/06/04 ROUTE SR 6
 H.C. NUHFER WEATHER CLOUDY COUNTY SANDUSKY
 R.C. CANTERBURY TEMP. +70° TOWNSHIP JACKSON
ADKINS SECTION 5
 T 4 N R 14 E

TYPE MONUMENT MON BOX W/ IRON PIN
 ON SURFACE - ~~BELOW~~ ON, 3' W OF CL SR 635
~~LEFT~~ - CL PAV'T - ~~RIGHT~~ ON
11.7' TO LT EDGE PAVEMENT
 S.L.M. 397+12

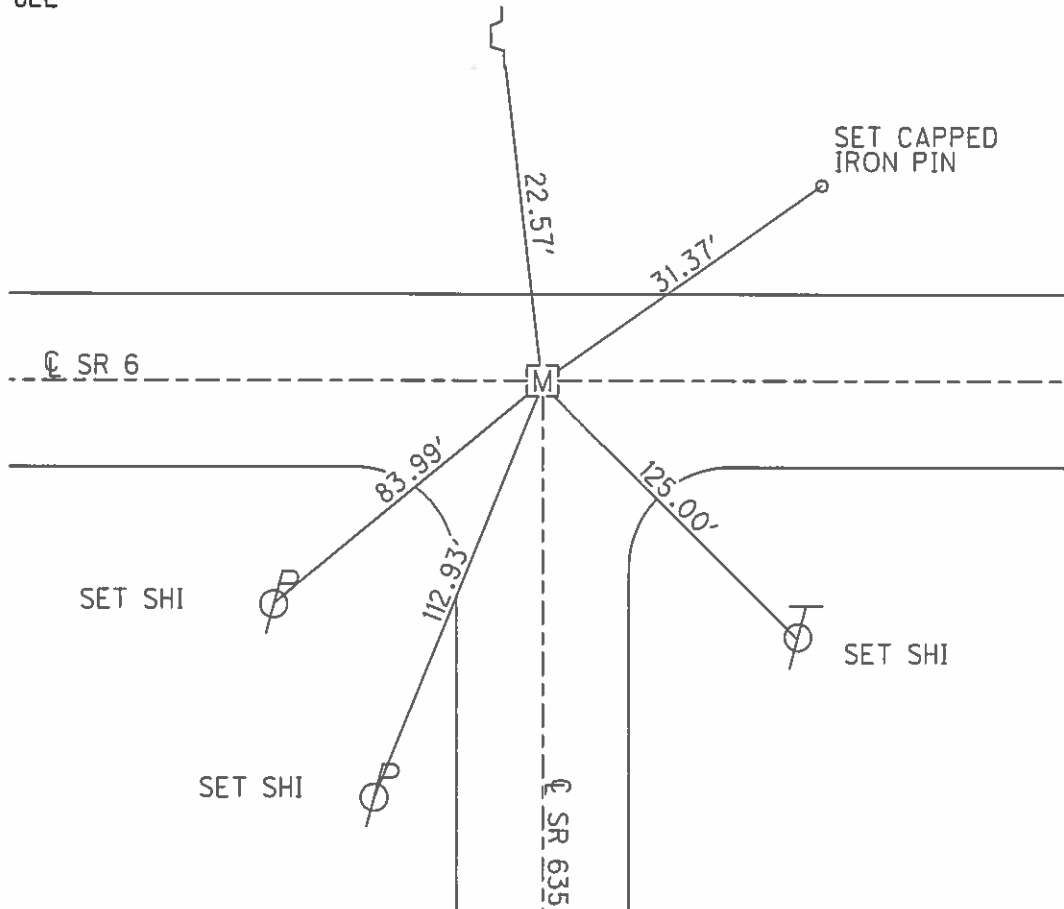


GRID: NORTHING: 611060.1703 EASTING: 1756324.922

RECORD: 397+12.34

REF17
 FD MON BOX
 W/ 1" IPIN
 06-22-16
 DCH, JLL

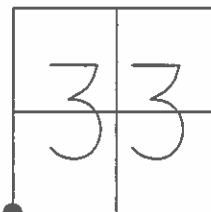
CUT NOTCH IN
 SR 635 SIGN POST
 1' UP



O.D.O.T. DISTRICT 2 SURVEY OFFICE (USE ONLY)

PERSONNEL _____ REFERENCE NO. 18 SHEET 3 OF 25
 NOTES HOMAN DATE 07/06/04 ROUTE SR 6
 H.C. NUHFER WEATHER CLOUDY COUNTY SANDUSKY
 R.C. CANTERBURY TEMP. +70° TOWNSHIP WASHINGTON
ADKINS SECTION 33
 T 5 N R 14 E

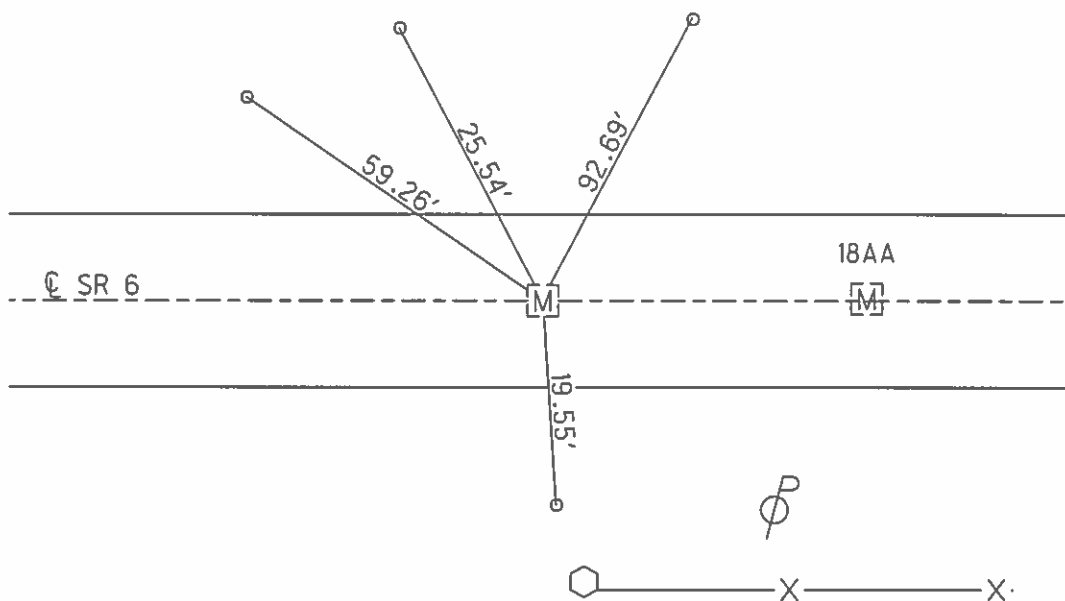
TYPE MONUMENT MON BOX W/ IRON PIN
 ON SURFACE - ~~BELOW~~ ON
~~LEFT~~ - CL PAV'T - ~~RIGHT~~ ON
11.6' TO RT EDGE PAVEMENT
 S.L.M. 423+30



GRID: NORTHING: 611032.676 EASTING: 1758936.958

REF18
 FD MON BOX
 W/ 1" IPIN
 06-22-16
 DCH, JLL

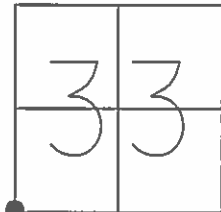
CAPPED IRON PINS SET TYP



O.D.O.T. DISTRICT 2 SURVEY OFFICE (USE ONLY)

PERSONNEL _____ REFERENCE NO. 18 AA SHEET 4 OF 25
 NOTES _____ DATE 07/06/04 ROUTE SR 6
 H.C. HOMAN WEATHER CLOUDY COUNTY SANDUSKY
 R.C. NUHFER TEMP. +70° TOWNSHIP WASHINGTON
CANTERBURY SECTION 33
ADKINS T 5 N R 14 E

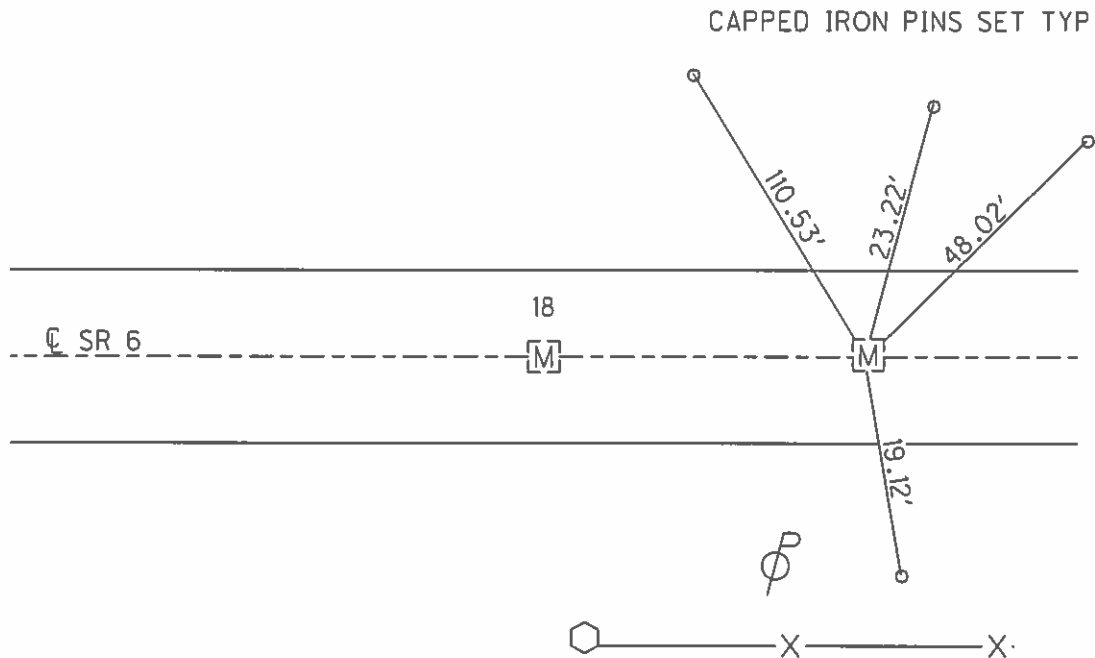
TYPE MONUMENT MON BOX W/ IRON PIN
 ON SURFACE - ~~BELOW~~ ON
~~LEFT~~ - CL PAV'T - ~~RIGHT~~ ON
11.6' TO RT EDGE PAVEMENT
 S.L.M. 425+28



GRID: NORTHING: 611030.776 EASTING: 1759136.346

RECORD: 425+28.06

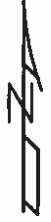
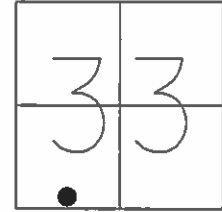
REFA18
 FD MON BOX
 W/ 1" IPIN
 06-22-16
 DCH, JLL



O.D.O.T. DISTRICT 2 SURVEY OFFICE (USE ONLY)

PERSONNEL _____ REFERENCE NO. 18 A SHEET 5 OF 25
 NOTES HOMAN DATE 07/06/04 ROUTE SR 6
 H.C. NUHFER WEATHER CLOUDY COUNTY SANDUSKY
 R.C. CANTERBURY TEMP. +70° TOWNSHIP WASHINGTON
ADKNS SECTION 33
 T 5 N R 14 E

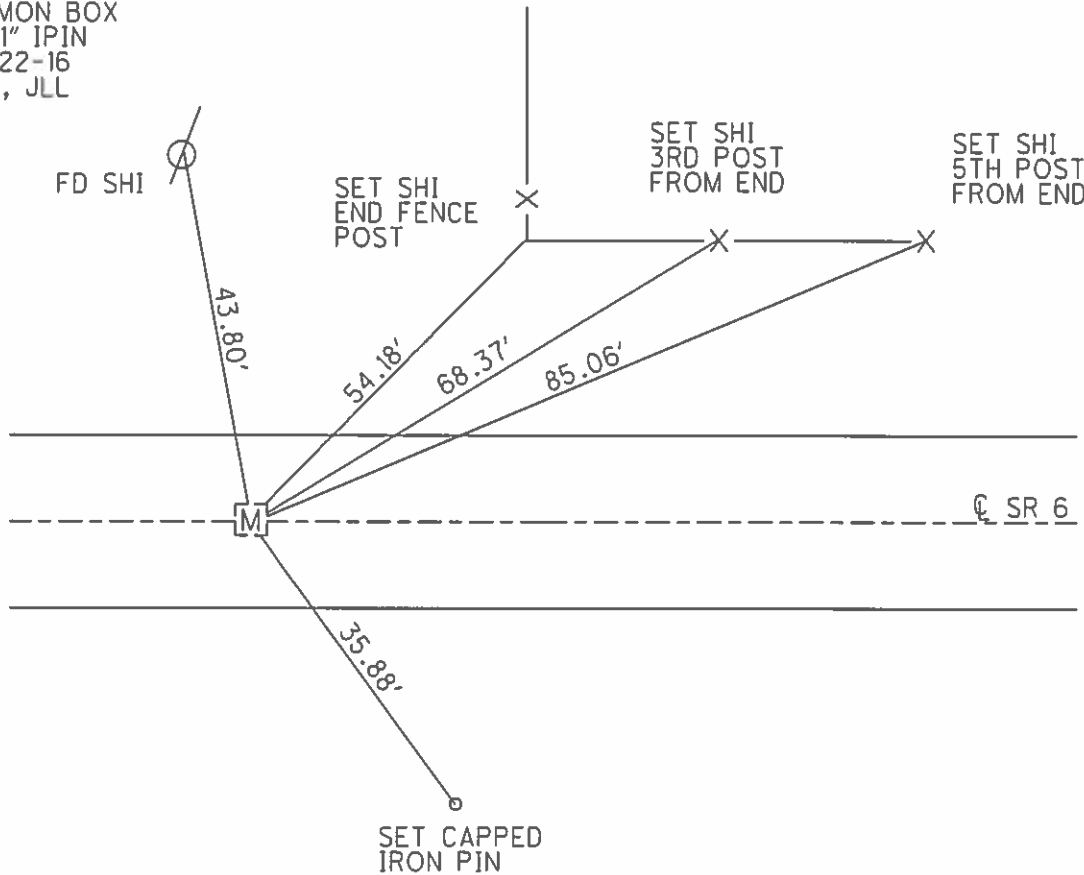
TYPE MONUMENT MON BOX W/ IRON PIN
 ON SURFACE - ~~BELOW~~ ON
~~LEFT~~ - CL PAV'T - ~~RIGHT~~ ON
12.7' TO RT EDGE PAVEMENT
 S.L.M. 438+47



GRID: NORTHING: 611023.742 EASTING: 1760454.874

RECORD: 438+47.17

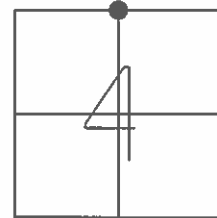
REFB18
 FD MON BOX
 W/ 1" IPIN
 06-22-16
 DCH, JLL



O.D.O.T. DISTRICT 2 SURVEY OFFICE (USE ONLY)

PERSONNEL _____ REFERENCE NO. 19 SHEET 6 OF 25
 NOTES HOMAN DATE 07/06/04 ROUTE SR 6
 H.C. NUHFER WEATHER CLOUDY COUNTY SANDUSKY
 R.C. CANTERBURY TEMP. +70° TOWNSHIP JACKSON
 _____ ADKINS _____ SECTION 4
 T 4 N R 14 E

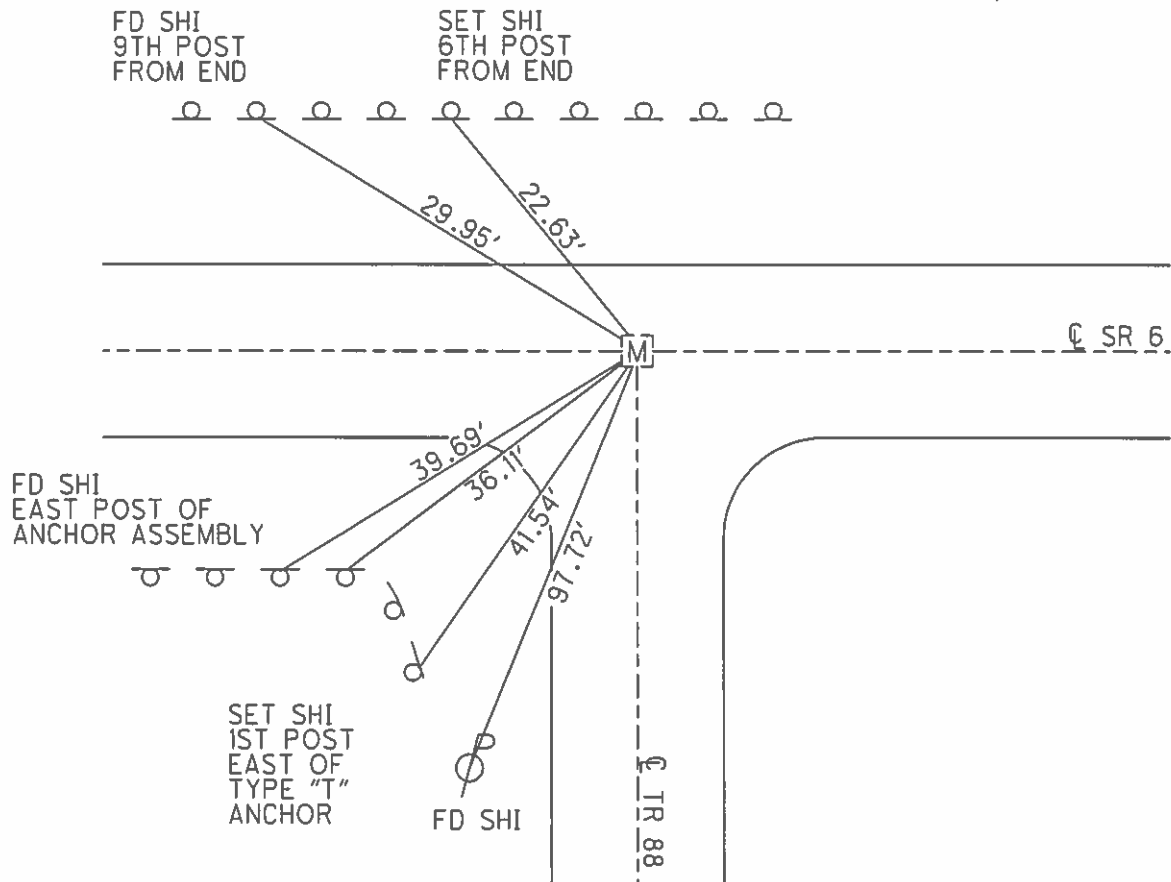
TYPE MONUMENT MON BOX W/ IRON PIN
 ON SURFACE - ~~BELOW~~ ON
~~LEFT~~ - CL PAV'T - ~~RIGHT~~ ON, 2' W OF CL TR 88
12.3' TO LT. EDGE PAVEMENT
 S.L.M. 449+32



GRID: NORTHING: 611016.695 EASTING: 1761539.651

RECORD: 449+32.19

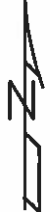
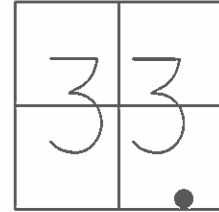
REF 19
 FD MON BOX
 W/ 1" IPIN
 06-22-16
 DCH, JLL



O.D.O.T. DISTRICT 2 SURVEY OFFICE (USE ONLY)

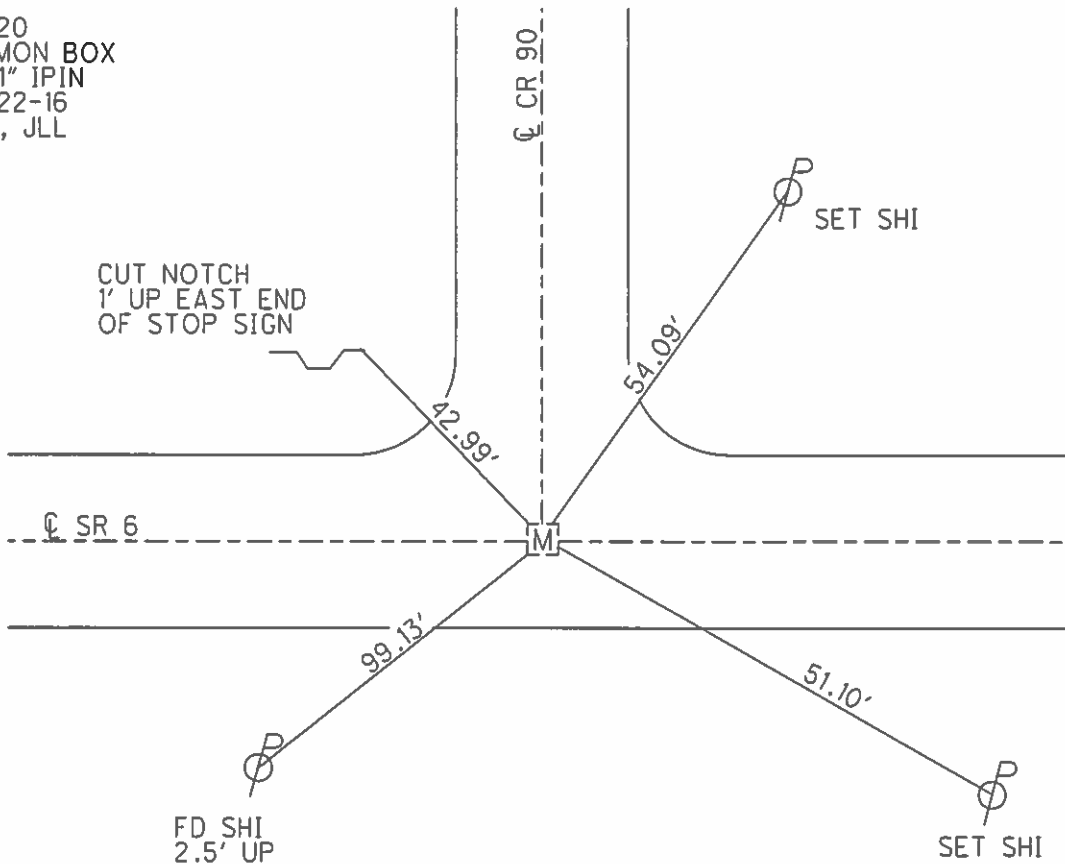
PERSONNEL _____ REFERENCE NO. 20 SHEET 7 OF 25
 NOTES HOMAN DATE 07/06/04 ROUTE SR 6
 H.C. NUHFER WEATHER CLOUDY COUNTY SANDUSKY
 R.C. CANTERBURY TEMP. +75° TOWNSHIP WASHINGTON
 _____ ADKINS _____ SECTION 33
 T 5 N R 14 E

TYPE MONUMENT MON BOX W/ IRON PIN
 ON SURFACE - ~~BELOW~~ _____ ON _____
~~LEFT~~ - ☐ PAV'T - ~~RIGHT~~ _____ ON _____
11.7' TO RT EDGE PAVEMENT
 S.L.M. _____ 464+85
 GRID: NORTHING: 611007.595 EASTING: 1763092.072



RECORD: 464+85.19

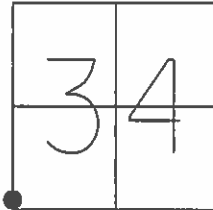
REF20
 FD MON BOX
 W/ 1" IPIN
 06-22-16
 DCH, JLL



O.D.O.T. DISTRICT 2 SURVEY OFFICE (USE ONLY)

PERSONNEL _____ REFERENCE NO. 20 A SHEET 8 OF 25
 NOTES HOMAN DATE 07/06/04 ROUTE SR 6
 H.C. NUHFER WEATHER CLOUDY COUNTY SANDUSKY
 R.C. CANTERBURY TEMP. +75° TOWNSHIP WASHINGTON
ADKINS SECTION 34
 T 5 N R 14 E

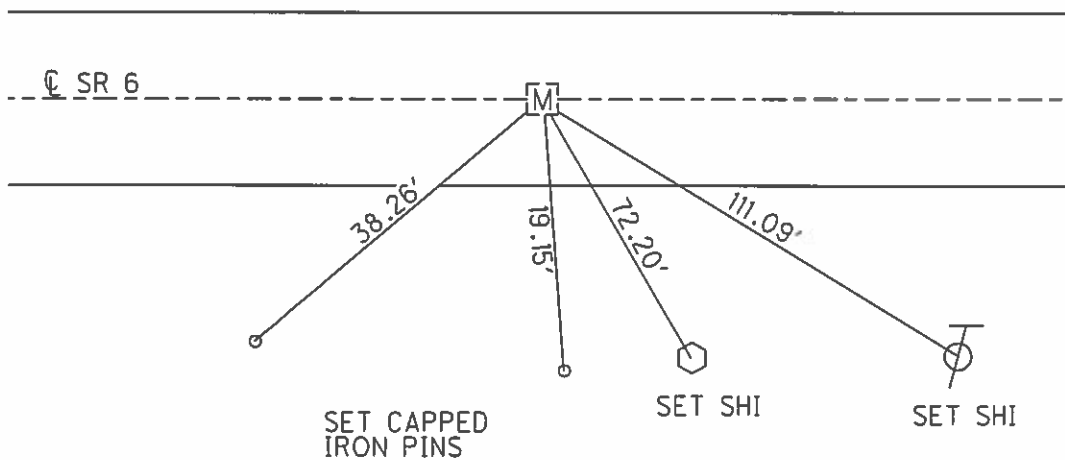
TYPE MONUMENT MON BOX W/ IRON PIN
 ON SURFACE - ~~BELOW~~ ON
~~LEFT~~ - Q PAV'T - ~~RIGHT~~ ON
11.6' TO RT EDGE PAVEMENT
 S.L.M. 478+04



GRID: NORTHING: 611001.353 EASTING: 1764406.547

RECORD: 478+00.19

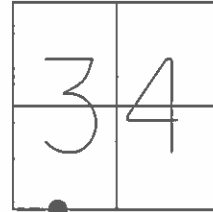
REFA20
 FD MON BOX
 W/ 1" IPIN
 06-22-16
 DCH, JLL



O.D.O.T. DISTRICT 2 SURVEY OFFICE (USE ONLY)

PERSONNEL _____ REFERENCE NO. 21 SHEET 9 OF 25
 NOTES HOMAN DATE 07/06/04 ROUTE SR 6
 H.C. NUHFER WEATHER CLOUDY COUNTY SANDUSKY
 R.C. CANTERBURY TEMP. +80° TOWNSHIP WASHINGTON
ADKINS SECTION 34
 T 5 N R 14 E

TYPE MONUMENT MON BOX W/ IRON PIN
 ON SURFACE - ~~BELOW~~ ON
~~LEFT~~ - Q PAV'T - ~~RIGHT~~ ON
12.9' TO LT EDGE PAVEMENT
 S.L.M. 489+08



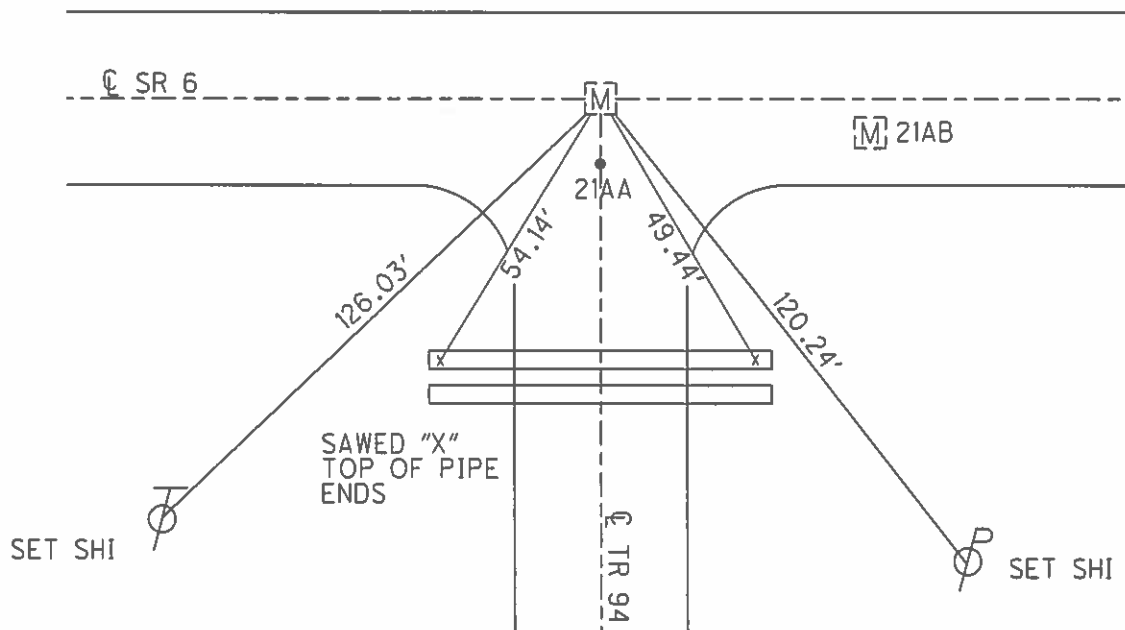
GRID: NORTHING: 611003.222 EASTING: 1765514.291

DISTANCE 21-21AA = 1.70'

RECORD: 489+08.34

REF21
 FD MON BOX
 W/1" IPIN
 06-22-16
 DCH, JLL

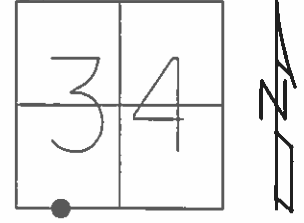
UNCOVERED PK NAIL
 09-12-16 DCH



O.D.O.T. DISTRICT 2 SURVEY OFFICE (USE ONLY)

PERSONNEL _____ REFERENCE NO. 21 AA SHEET 10 OF 25
 NOTES HOMAN DATE 07/06/04 ROUTE SR 6
 H.C. NUHFER WEATHER CLOUDY COUNTY SANDUSKY
 R.C. CANTERBURY TEMP. +80° TOWNSHIP WASHINGTON
ADKINS SECTION 34
 T 5 N R 14 E

TYPE MONUMENT _____ PK NAIL _____
 ON SURFACE - ~~BELOW~~ _____ ON _____
~~LEFT - C-PAV'T - RIGHT~~ _____ 1.7' _____
 - TO - EDGE PAVEMENT _____
 S.L.M. _____ 489+08.34 _____
 GRID: NORTHING: 611001.438 EASTING: 1765514.181

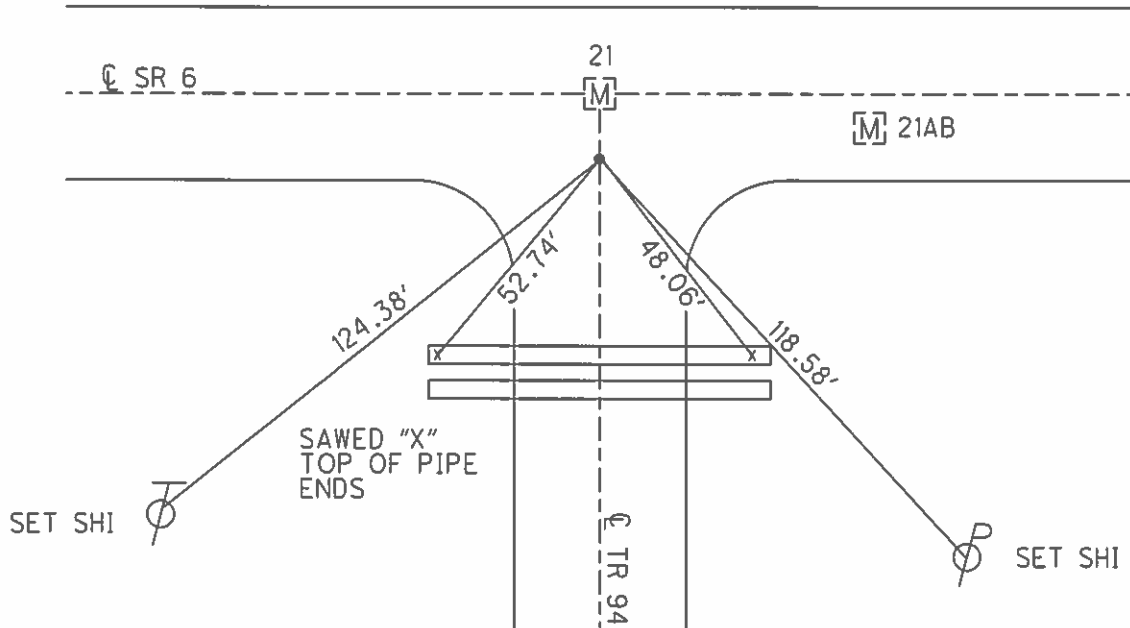


DISTANCE 21-21AA = 1.70'

MAG/WASHER
 10-04-04 DCH

REFA21
 FD PK NAIL/WASHER
 06-22-16
 DCH, JLL

UNCOVERED PK NAIL
 09-12-16 DCH



O.D.O.T. DISTRICT 2 SURVEY OFFICE (USE ONLY)

PERSONNEL

REFERENCE NO. 21 AB

SHEET 11 OF 25

NOTES HOMAN
 H.C. NUHFER
 R.C. CANTERBURY
ADKINS

DATE 07/06/04
 WEATHER CLOUDY
 TEMP. +80°

ROUTE SR 6
 COUNTY SANDUSKY
 TOWNSHIP WASHINGTON
 SECTION 34
T 5 N R 14 E

TYPE MONUMENT MON BOX W/ IRON PIN


ON SURFACE - ~~BELOW~~ ON

~~LEFT~~ - Q PAV'T - ~~RIGHT~~ ON

9.1' TO RT EDGE PAVEMENT

S.L.M. 491+33

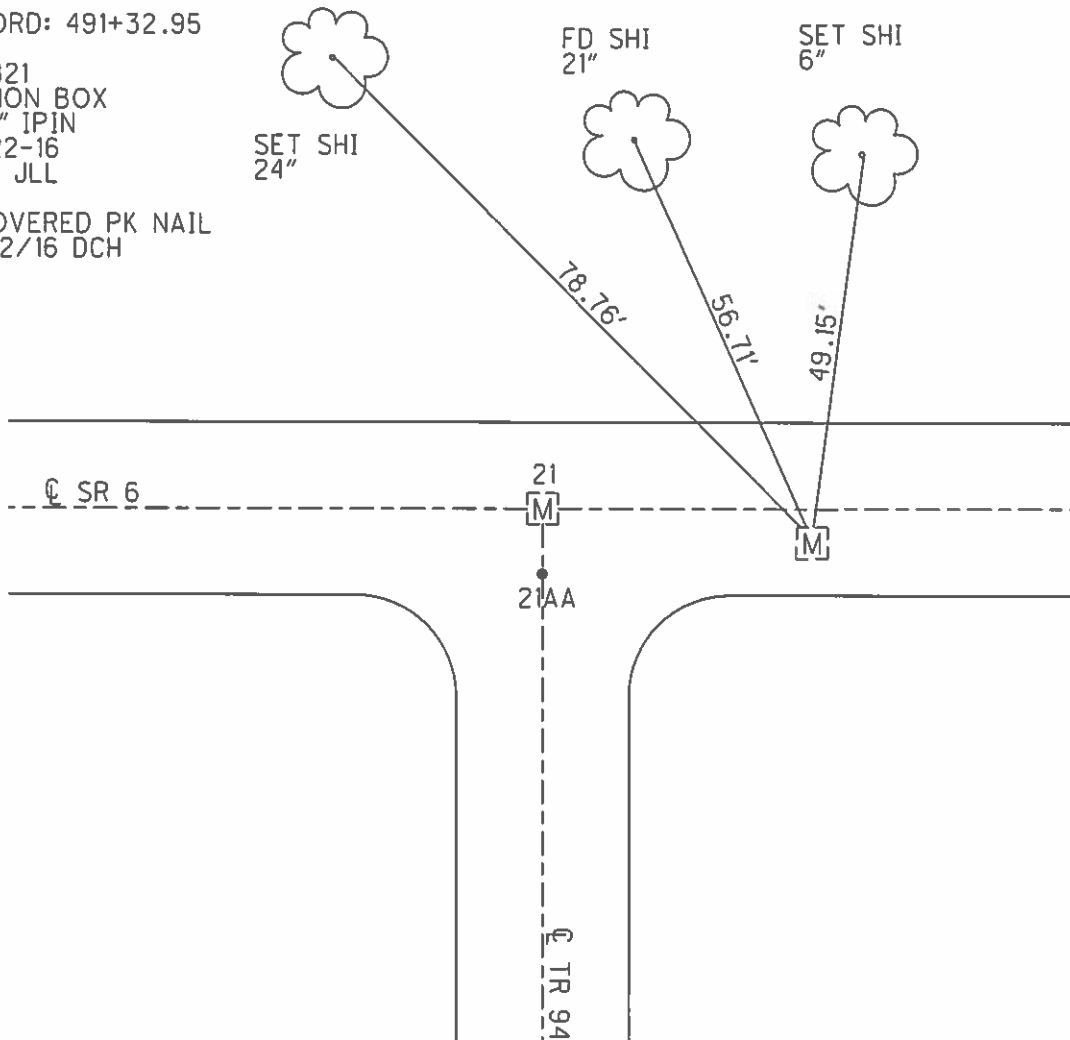
GRID: NORTHING: 611001.603 EASTING: 1765738.890



RECORD: 491+32.95

REFB21
 FD MON BOX
 W/ 1" IPIN
 06-22-16
 DCH, JLL

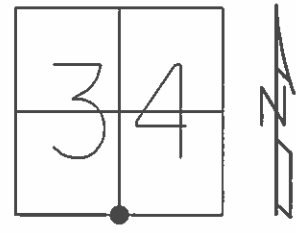
UNCOVERED PK NAIL
 09/12/16 DCH



O.D.O.T. DISTRICT 2 SURVEY OFFICE (USE ONLY)

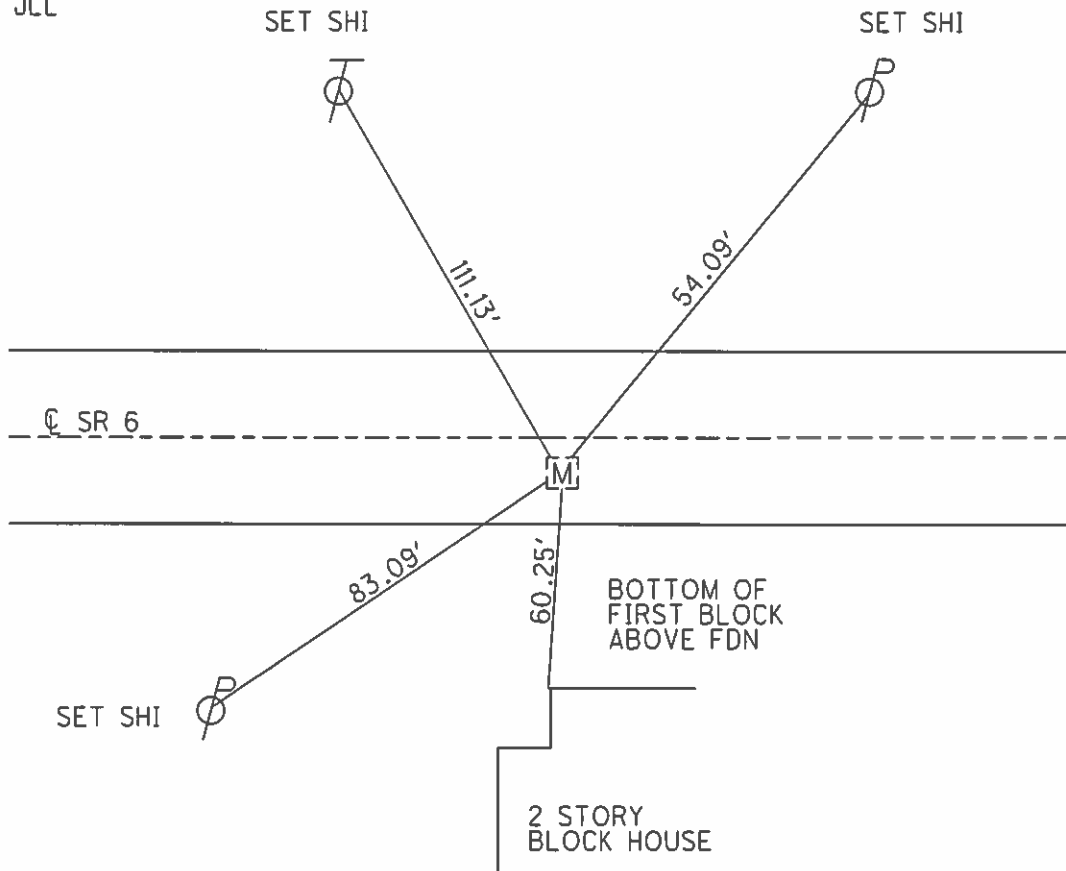
PERSONNEL _____ REFERENCE NO. 21 A SHEET 12 OF 25
 NOTES HOMAN DATE 07/06/04 ROUTE SR 6
 H.C. NUHFER WEATHER CLOUDY COUNTY SANDUSKY
 R.C. CANTERBURY TEMP. +80° TOWNSHIP WASHINGTON
ADKINS SECTION 34
 T 5 N R 14 E

TYPE MONUMENT MON BOX W/ IRON PIN
 ON SURFACE - ~~BELOW~~ ON
~~LEFT - C PAV'T - RIGHT~~ 4.2'
7.6' TO RT EDGE PAVEMENT
 S.L.M. 504+54
 GRID: NORTHING: 611005.139 EASTING: 1767060.264



RECORD: 504+54.44

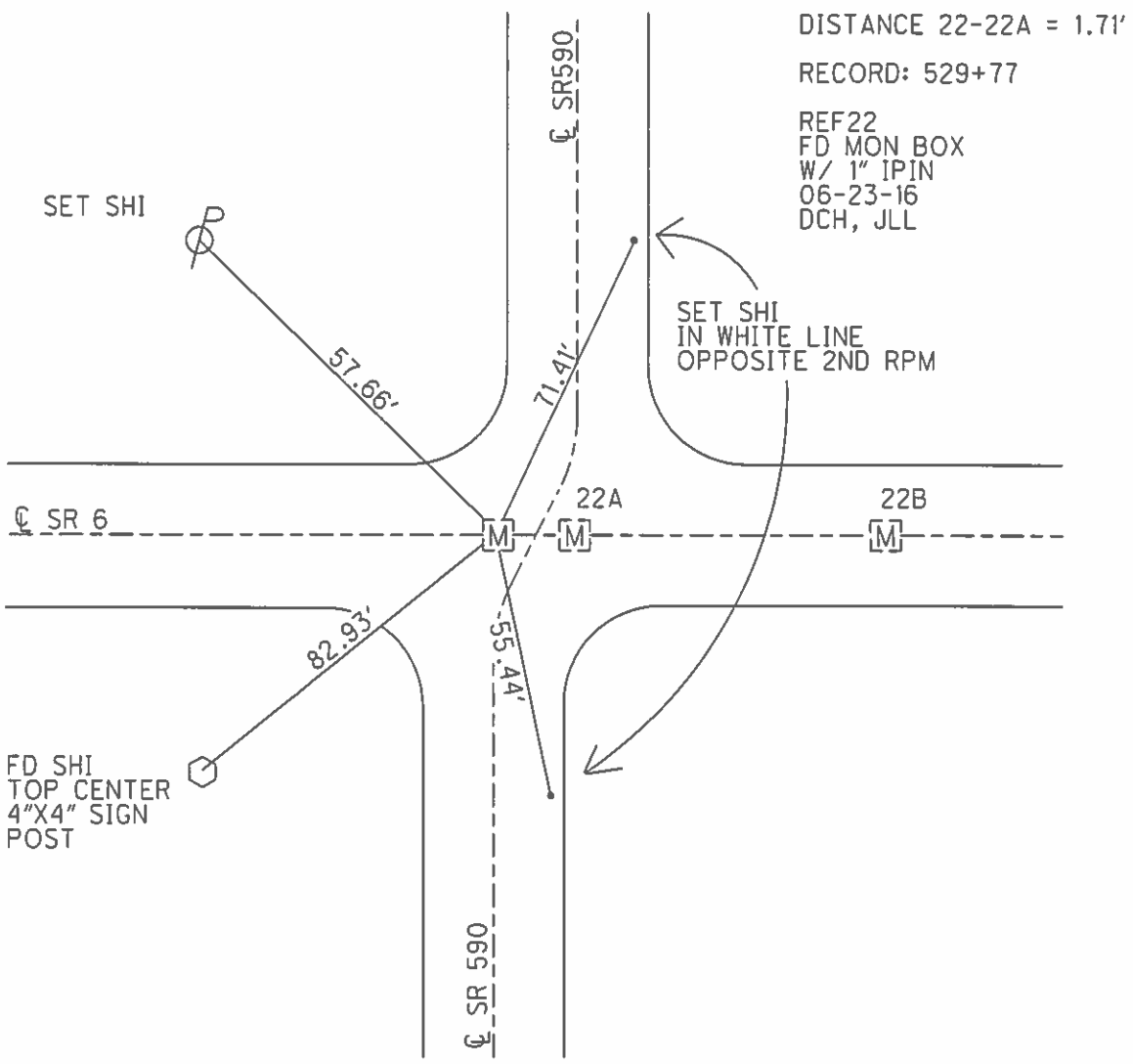
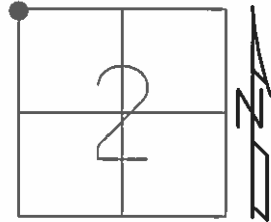
REFC21
 FD MON BOX
 W/ 1" IPIN
 06-22-16
 DCH, JLL



O.D.O.T. DISTRICT 2 SURVEY OFFICE (USE ONLY)

PERSONNEL _____ REFERENCE NO. 22 SHEET 13 OF 25
 NOTES HOMAN DATE 07/07/04 ROUTE SR 6
 H.C. NUHFER WEATHER CLOUDY COUNTY SANDUSKY
 R.C. CANTERBURY TEMP. 75° TOWNSHIP JACKSON
ADKINS SECTION 2
HUSS BARNHISEL T 4 N R 14 E

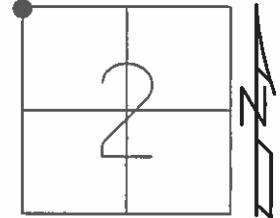
TYPE MONUMENT MON BOX W/ IRON PIN
 ON SURFACE ~~BELOW~~ ON
~~LEFT - C~~ PAV'T - ~~RIGHT~~ ON
12.6' TO RT EDGE PAVEMENT
 S.L.M. 529+77
 GRID: NORTHING: 611018.654 EASTING: 1769581.685



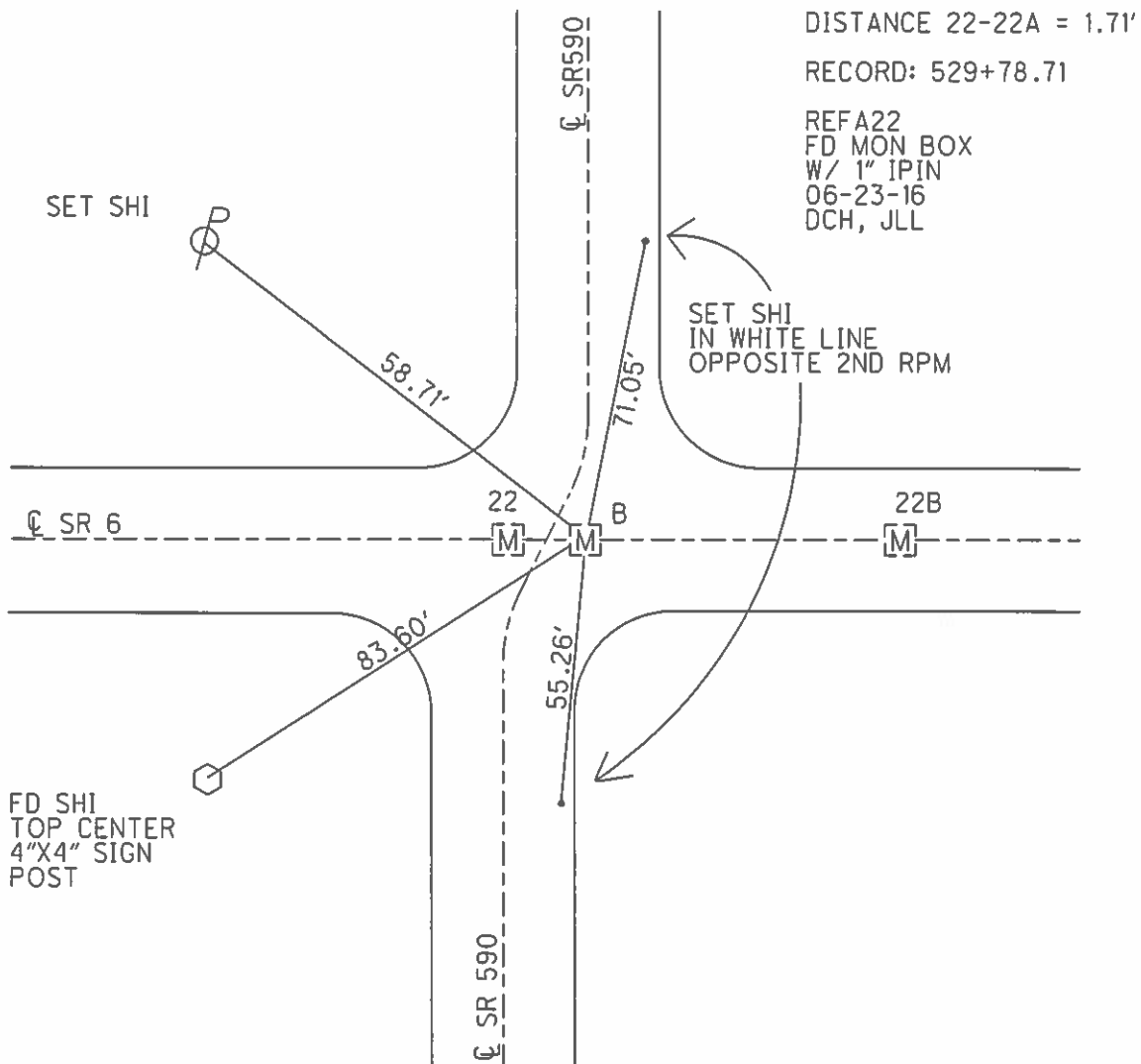
O.D.O.T. DISTRICT 2 SURVEY OFFICE (USE ONLY)

PERSONNEL _____ REFERENCE NO. 22 A SHEET 14 OF 25
 NOTES _____ DATE 07/07/04 ROUTE SR 6
 H.C. HOMAN WEATHER CLOUDY COUNTY SANDUSKY
 R.C. NUHFER TEMP. +75° TOWNSHIP JACKSON
CANTERBURY SECTION 2
ADKINS T 4 N R 14 E
HUSS BARNHISEL

TYPE MONUMENT MON BOX W/ IRON PIN
 ON SURFACE ~~BELOW~~ ON
~~LEFT~~ - CL PAV'T - ~~RIGHT~~ ON
12.6' TO RT EDGE PAVEMENT
 S.L.M. 529+79



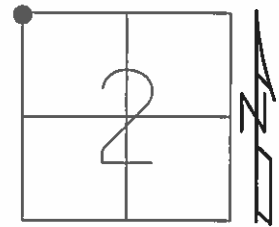
GRID: NORTHING: 611018.679 EASTING: 1769583.390



O.D.O.T. DISTRICT 2 SURVEY OFFICE (USE ONLY)

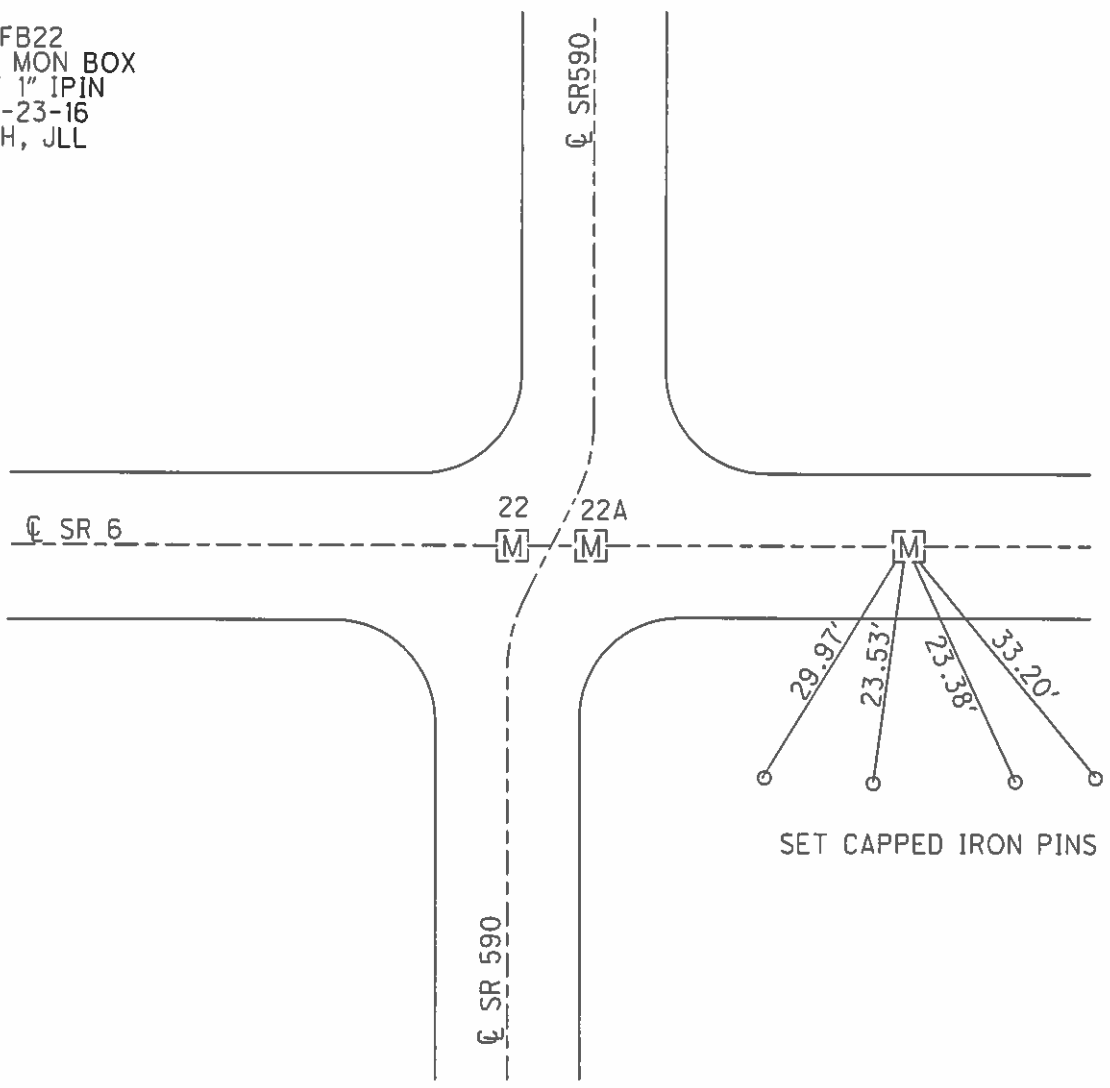
PERSONNEL _____ REFERENCE NO. 22 B SHEET 15 OF 25
 NOTES HOMAN DATE 07/07/04 ROUTE SR 6
 H.C. NUHFER WEATHER CLOUDY COUNTY SANDUSKY
 R.C. CANTERBURY TEMP. +75° TOWNSHIP JACKSON
ADKINS SECTION 2
HUSS BARNHISEL T 4 N R 14 E

TYPE MONUMENT MON BOX W/ IRON PIN
 ON SURFACE - ~~BELOW~~ ON
~~LEFT - C PAV'T - RIGHT~~ ON
12.6' TO RT EDGE PAVEMENT
 S.L.M. 531+00
 GRID: NORTHING: 611020.556 EASTING: 1769705.033



RECORD: 530+00.39

REFB22
 FD MON BOX
 W/ 1" IPIN
 06-23-16
 DCH, JLL



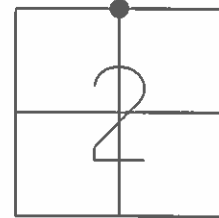
O.D.O.T. DISTRICT 2 SURVEY OFFICE (USE ONLY)

PERSONNEL _____ REFERENCE NO. 23 SHEET 16 OF 25

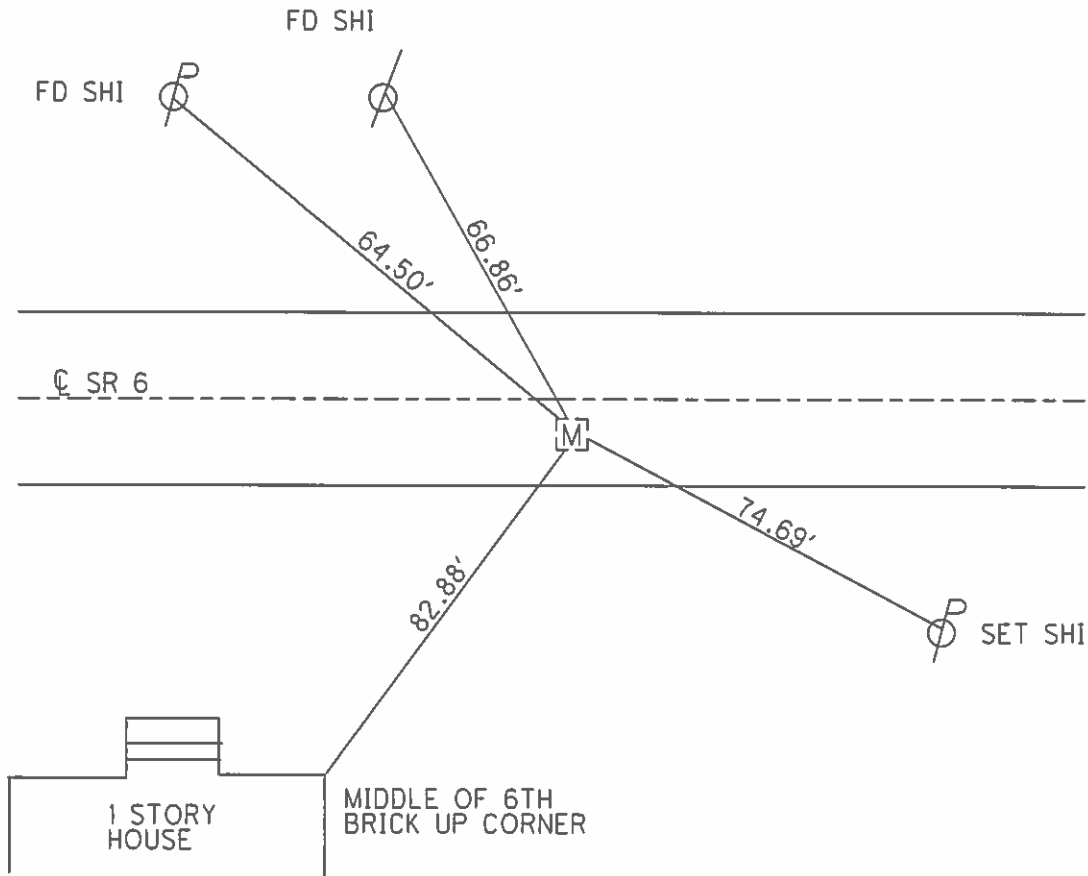
NOTES	<u>HOMAN</u>	DATE	<u>07/07/04</u>	ROUTE	<u>SR 6</u>
H.C.	<u>NUHFER</u>	WEATHER	<u>CLOUDY</u>	COUNTY	<u>SANDUSKY</u>
R.C.	<u>CANTERBURY</u>	TEMP.	<u>+75°</u>	TOWNSHIP	<u>JACKSON</u>
	<u>BARNHISEL</u>			SECTION	<u>2</u>
	<u>HUSS ADKINS</u>			T <u>4</u> N R <u>14</u> E	

TYPE MONUMENT MON BOX W/ IRON PIN
 ON SURFACE - ~~BELOW~~ ON
~~LEFT - C PAV'T - RIGHT~~ 5.4'
6.6' TO RT EDGE PAVEMENT
 S.L.M. 556+30

GRID: NORTHING: 611045.934 EASTING: 177228.033



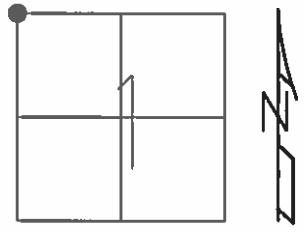
REF23
 FD MON BOX
 W/ 1" IPIN
 06-23-16
 DCH, JLL



O.D.O.T. DISTRICT 2 SURVEY OFFICE (USE ONLY)

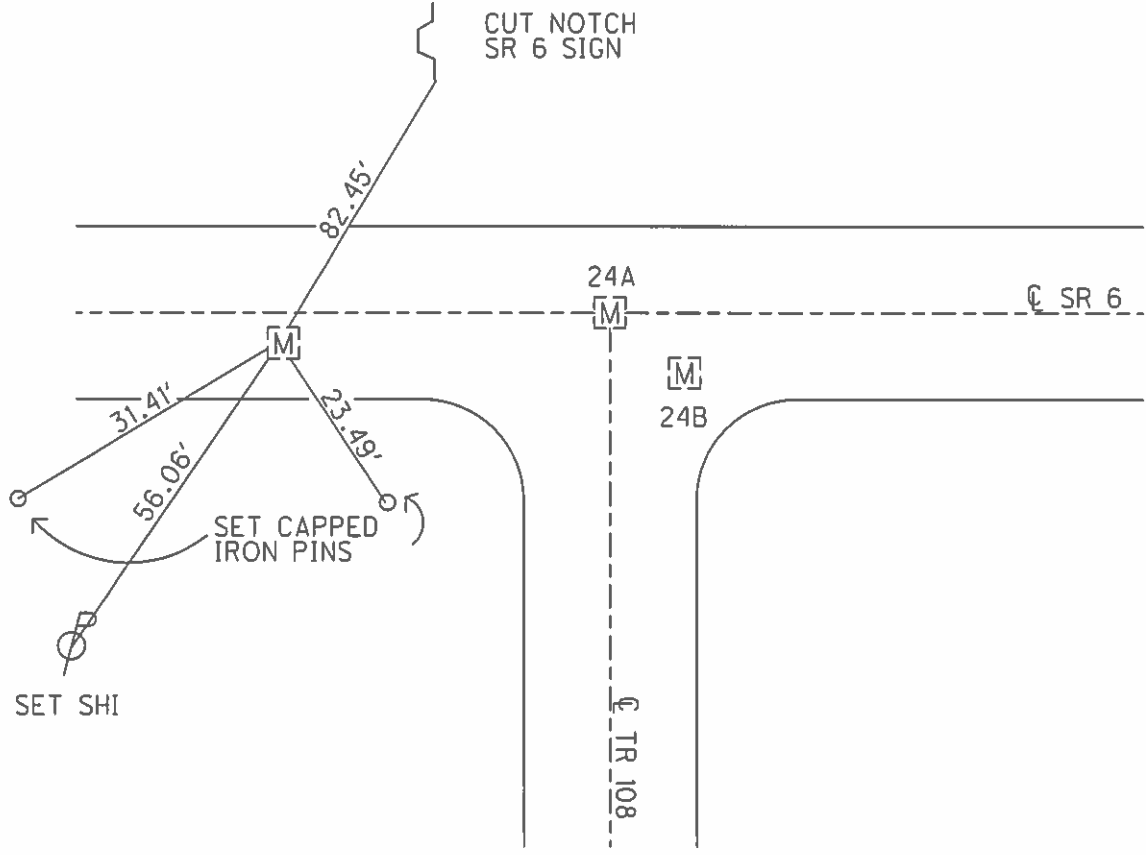
PERSONNEL _____ REFERENCE NO. 24 SHEET 17 OF 25
 NOTES HOMAN DATE 07/07/04 ROUTE SR 6
 H.C. NUHFER WEATHER CLOUDY COUNTY SANDUSKY
 R.C. CANTERBURY TEMP. +75° TOWNSHIP JACKSON
 BARNHISEL SECTION 1
 HUSS ADKINS T 4 N R 14 E

TYPE MONUMENT MON BOX W/ IRON PIN
 ON SURFACE - ~~BELOW~~ ON
~~LEFT - C PAV'T~~ - RIGHT 6.4'
5.6' TO RT EDGE PAVEMENT
 S.L.M. 582+80
 GRID: NORTHING: 611077.132 EASTING: 1774875.170



RECORD: 582+72.28

REF24
 FD MON BOX
 W/ 1" IPIN
 06-23-16
 DCH, JLL



O.D.O.T. DISTRICT 2 SURVEY OFFICE (USE ONLY)

PERSONNEL _____ REFERENCE NO. 24 A SHEET 18 OF 25

NOTES	<u>HOMAN</u>	DATE	<u>07/07/04</u>	ROUTE	<u>SR 6</u>
H.C.	<u>NUHFER</u>	WEATHER	<u>CLOUDY</u>	COUNTY	<u>SANDUSKY</u>
R.C.	<u>CANTERBURY</u>	TEMP.	<u>+75°</u>	TOWNSHIP	<u>JACKSON</u>
	<u>BARNHISEL</u>			SECTION	<u>1</u>
	<u>HUSS ADKINS</u>				

T 4 N R 14 E

TYPE MONUMENT MON BOX W/ IRON PIN

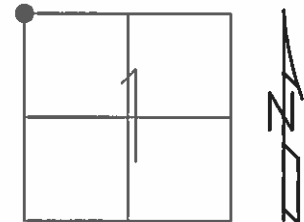
ON SURFACE - ~~BELOW~~ ON

~~LEFT~~ - CL PAV'T - ~~RIGHT~~ ON

 TO EDGE PAVEMENT

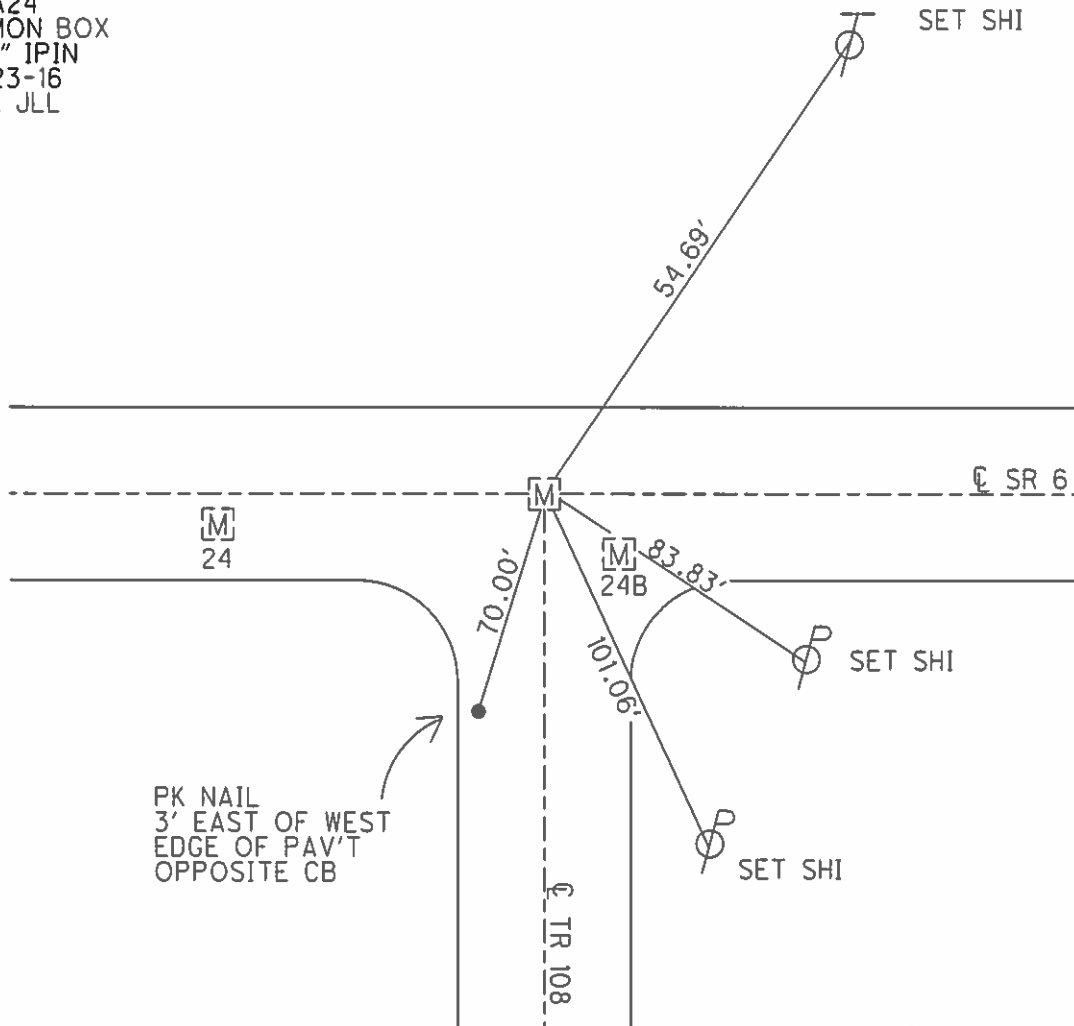
S.L.M. 585+84

GRID: NORTHING: 611087.577 EASTING: 1775185.001



RECORD: 585+82

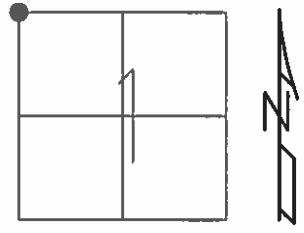
REFA24
FD MON BOX
W/ 1" IPIN
06-23-16
DCH, JLL



O.D.O.T. DISTRICT 2 SURVEY OFFICE (USE ONLY)

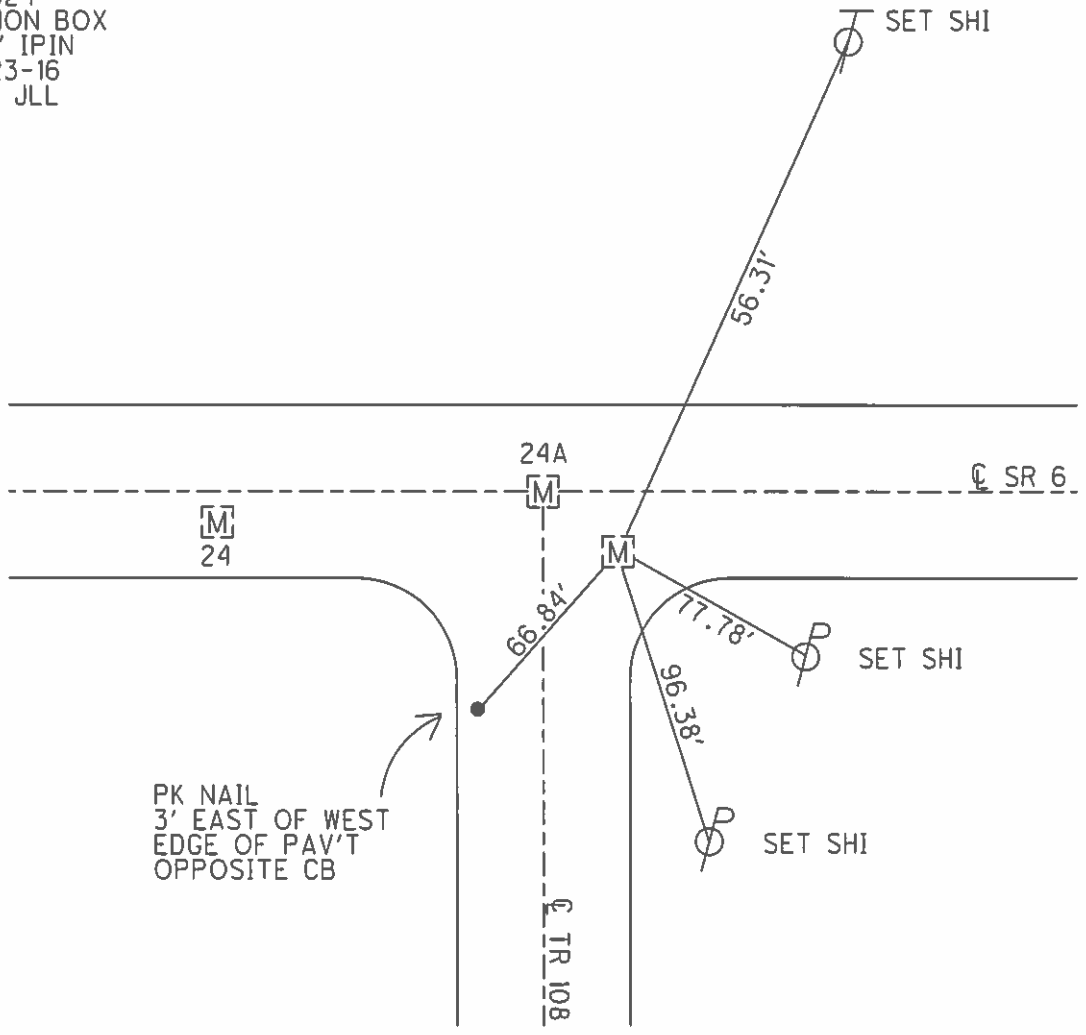
PERSONNEL	REFERENCE NO.	24 B	SHEET	19	OF	25
NOTES	HOMAN	DATE	07/07/04	ROUTE	SR 6	
H.C.	NUHFER	WEATHER	CLOUDY	COUNTY	SANDUSKY	
R.C.	CANTERBURY	TEMP.	+75°	TOWNSHIP	JACKSON	
	BARNHISEL			SECTION	1	
	HUSS ADKINS			T 4 N	R 14 E	

TYPE MONUMENT MON BOX W/ IRON PIN
 ON SURFACE - ~~BELOW~~ ON
~~LEFT - C PAV'T~~ - RIGHT 3.7'
TO EDGE PAVEMENT
 S.L.M. 585+88.94
 GRID: NORTHING: 611083.927 EASTING: 1775190.937



DISTANCE 24A-24B= 6.94'

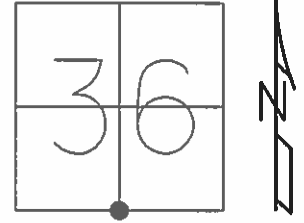
REFB24
 FD MON BOX
 W/ 1' IPIN
 06-23-16
 DCH, JLL



O.D.O.T. DISTRICT 2 SURVEY OFFICE (USE ONLY)

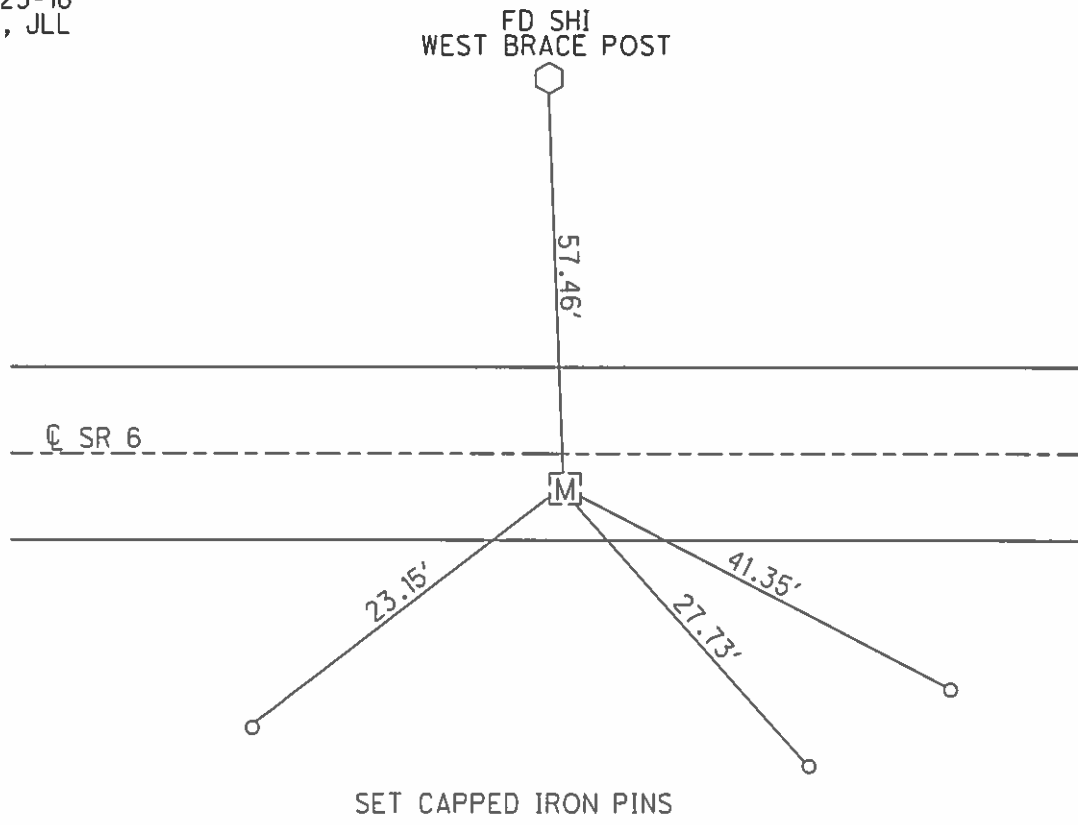
PERSONNEL _____ REFERENCE NO. 25 SHEET 20 OF 25
 NOTES HOMAN DATE 07/07/04 ROUTE SR6
 H.C. NUHFER WEATHER CLOUDY COUNTY SANDUSKY
 R.C. CANTERBURY TEMP. +80° TOWNSHIP WASHINGTON
BARNHISEL SECTION 36
HUSS ADKINS T 5 N R 14 E

TYPE MONUMENT MON BOX W/ IRON PIN
 ON SURFACE - ~~BELOW~~ ON
~~LEFT - C PAV'T - RIGHT~~ 3.1'
8.9' TO RT EDGE PAVEMENT
 S.L.M. 610+50
 GRID: NORTHING: 611136.862 EASTING: 1777643.800



RECORD: 610+50

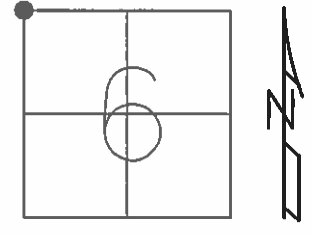
REF25
 FD MON BOX
 W/ 1" IPIN
 06-23-16
 DCH, JLL



O.D.O.T. DISTRICT 2 SURVEY OFFICE (USE ONLY)

PERSONNEL _____ REFERENCE NO. 25 A SHEET 21 OF 25
 NOTES HOMAN DATE 07/08/04 ROUTE SR 6
 H.C. NUHFER WEATHER CLOUDY COUNTY SANDUSKY
 R.C. CANTERBURY/HUSS TEMP. +65° TOWNSHIP BALLVILLE
BARNHEISEL SECTION 6
HUSS/ADKINS T 4 N R 15 E

TYPE MONUMENT MON BOX W/ IRON PIN
 ON SURFACE - ~~BELOW~~ ON
 LEFT - ~~C PAV'T~~ - ~~RIGHT~~ 4.3'
8.1' TO LT EDGE PAVEMENT
 S.L.M. 633+26

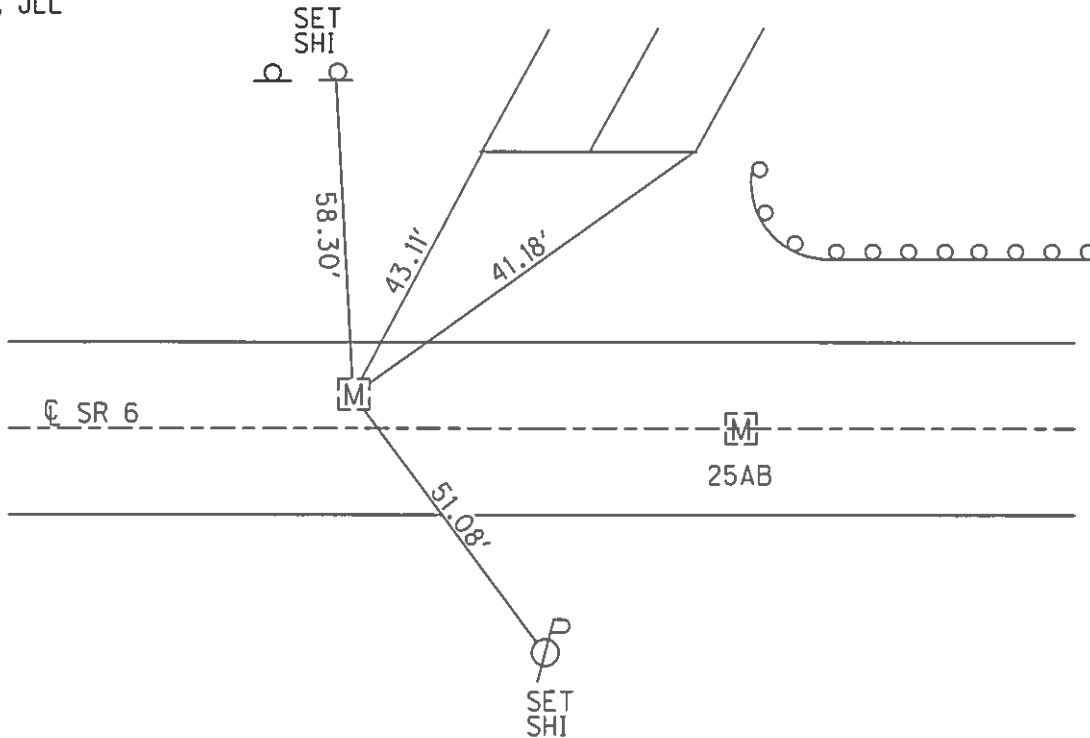


GRID: NORTHING: 611188.992 EASTING: 1779919.212

RECORD: 633+20.95

REFA25
 FD MON BOX
 W/ 1" IPIN
 06-23-16
 DCH, JLL

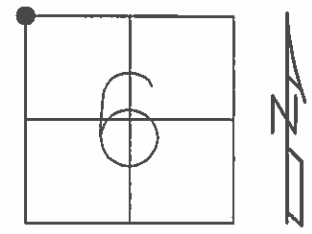
SET N&S
 SET 1ST & 3RD
 PAINT MARKING
 PARKING LOT



O.D.O.T. DISTRICT 2 SURVEY OFFICE (USE ONLY)

PERSONNEL _____ REFERENCE NO. 25 AB SHEET 22 OF 25
 NOTES HOMAN DATE 07/08/04 ROUTE SR 6
 H.C. NUHFER WEATHER CLOUDY COUNTY SANDUSKY
 R.C. CANTERBURY/HUSS TEMP. +65° TOWNSHIP BALLVILLE
BARNHISEL SECTION 6
HUSS/ADKINS T 4 N R 15 E

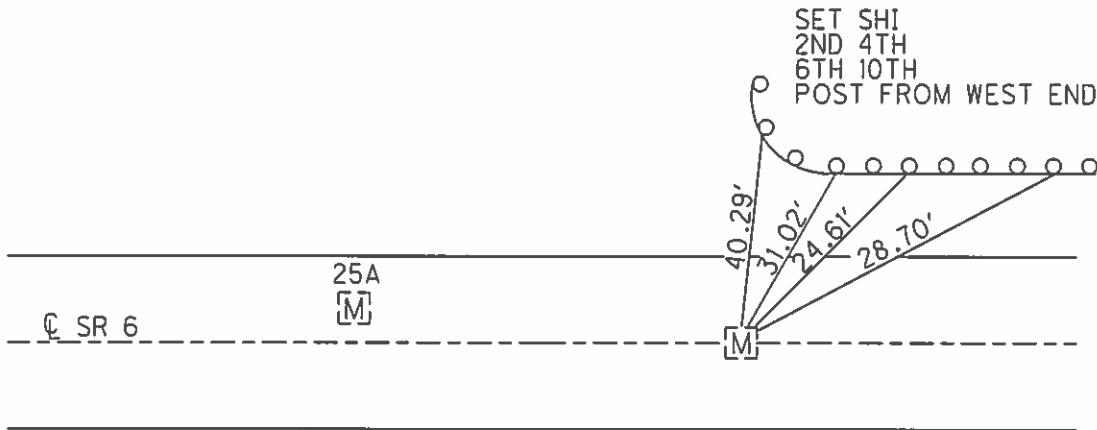
TYPE MONUMENT MON BOX W/ IRON PIN
 ON SURFACE - ~~BELOW~~ ON
 LEFT - ~~C PAV'T~~ - ~~RIGHT~~ 0.5'
11.7' TO LT. EDGE PAVEMENT
 S.L.M. 636+74



GRID: NORTHING: 61182.124 EASTING: 1780265.867

RECORD: 636+67.30

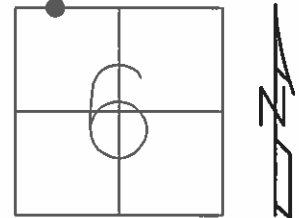
REFB25
 FD MON BOX
 W/ 1" IPIN
 06/23/16
 DCH, JLL



O.D.O.T. DISTRICT 2 SURVEY OFFICE (USE ONLY)

PERSONNEL _____ REFERENCE NO. 25 B SHEET 23 OF 25
 NOTES HOMAN DATE 07/07/04 ROUTE SR 6
 H.C. NUHFER WEATHER CLOUDY COUNTY SANDUSKY
 R.C. CANTERBURY TEMP. +80° TOWNSHIP BALLVILLE
BARNHEISEL SECTION 6
HUSS/ADKINS T 4 N R 15 E

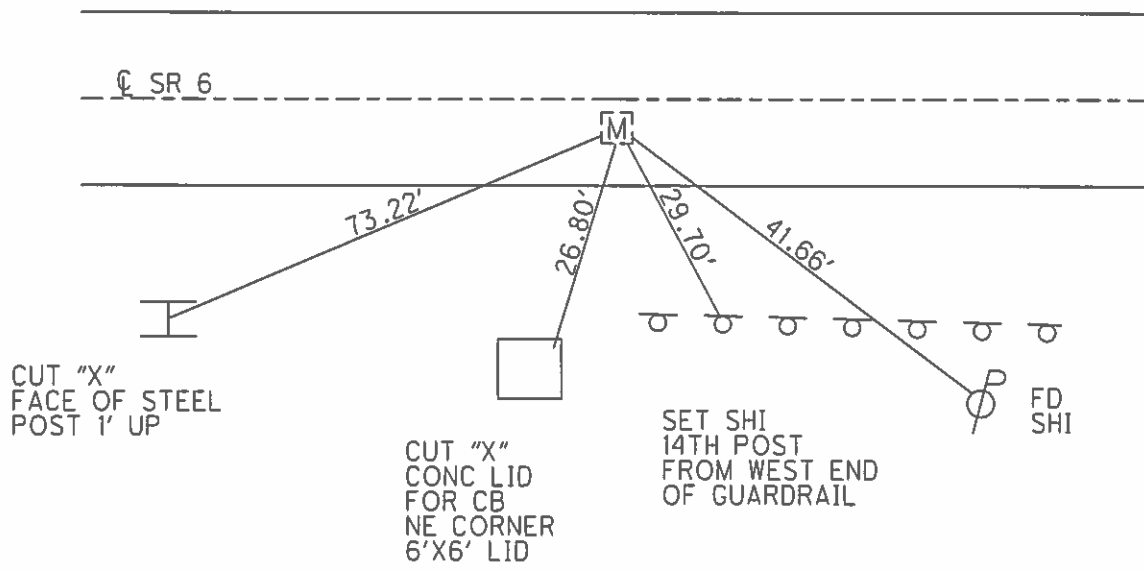
TYPE MONUMENT _____ MON BOX _____
 ON SURFACE - ~~BELOW~~ _____ ON _____
~~LEFT - C PAV'T~~ - RIGHT _____ 2' _____
 _____ 10' TO RT EDGE PAVEMENT
 S.L.M. _____ 647+71



GRID: NORTHING: 611159.709 EASTING: 1781352.838

RECORD: 647+55.38

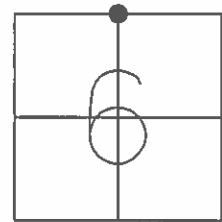
REFC25
 FD MON BOX
 W/ 1" IPIN
 06-23-16
 DCH, JLL



O.D.O.T. DISTRICT 2 SURVEY OFFICE (USE ONLY)

PERSONNEL _____ REFERENCE NO. 26 SHEET 24 OF 25
 NOTES HOMAN DATE 07/08/04 ROUTE SR 6
 H.C. NUHFER WEATHER CLOUDY COUNTY SANDUSKY
 R.C. CANTERBURY TEMP. +65° TOWNSHIP BALLVILLE
BARNHISEL SECTION 6
HUSS/ADKINS T 4 N R 15 E

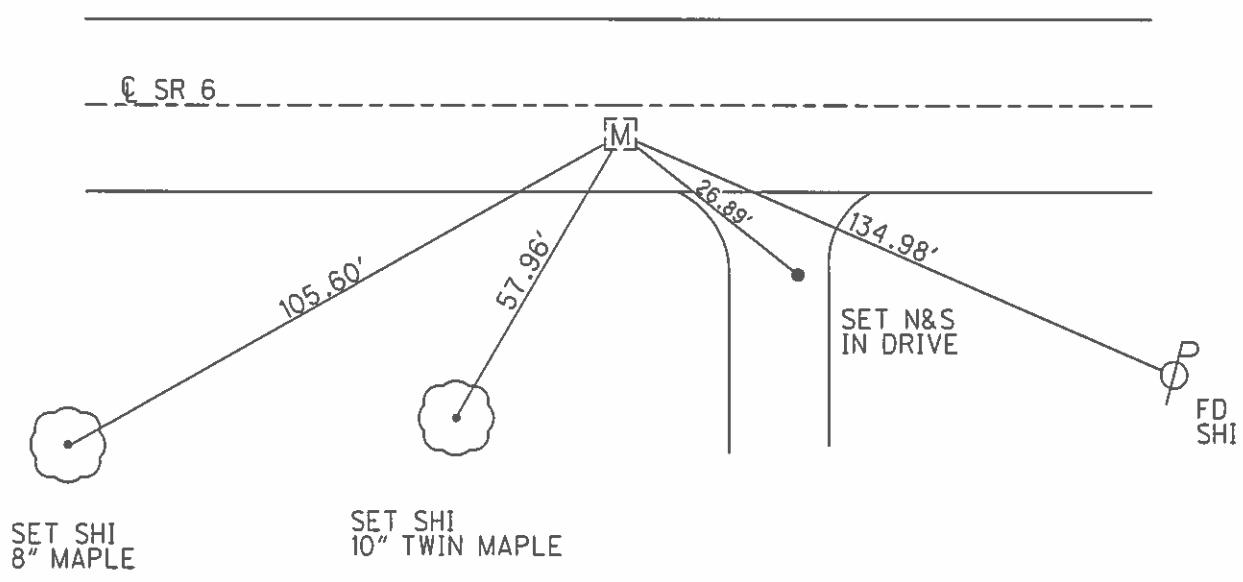
TYPE MONUMENT MON BOX W/ IRON PIN
 ON SURFACE - ~~BELOW~~ ON
~~LEFT - C PAV'T~~ - RIGHT 2.6'
9.3' TO RT EDGE PAVEMENT
 S.L.M. 658+51



GRID: NORTHING: 611138.720 EASTING: 1782427.067

RECORD: 658+30.45

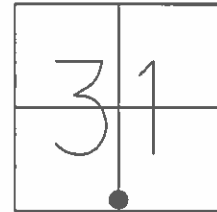
REF26
 FD MON BOX
 W/ 1" IPIN
 06-23-16
 DCH, JLL



O.D.O.T. DISTRICT 2 SURVEY OFFICE (USE ONLY)

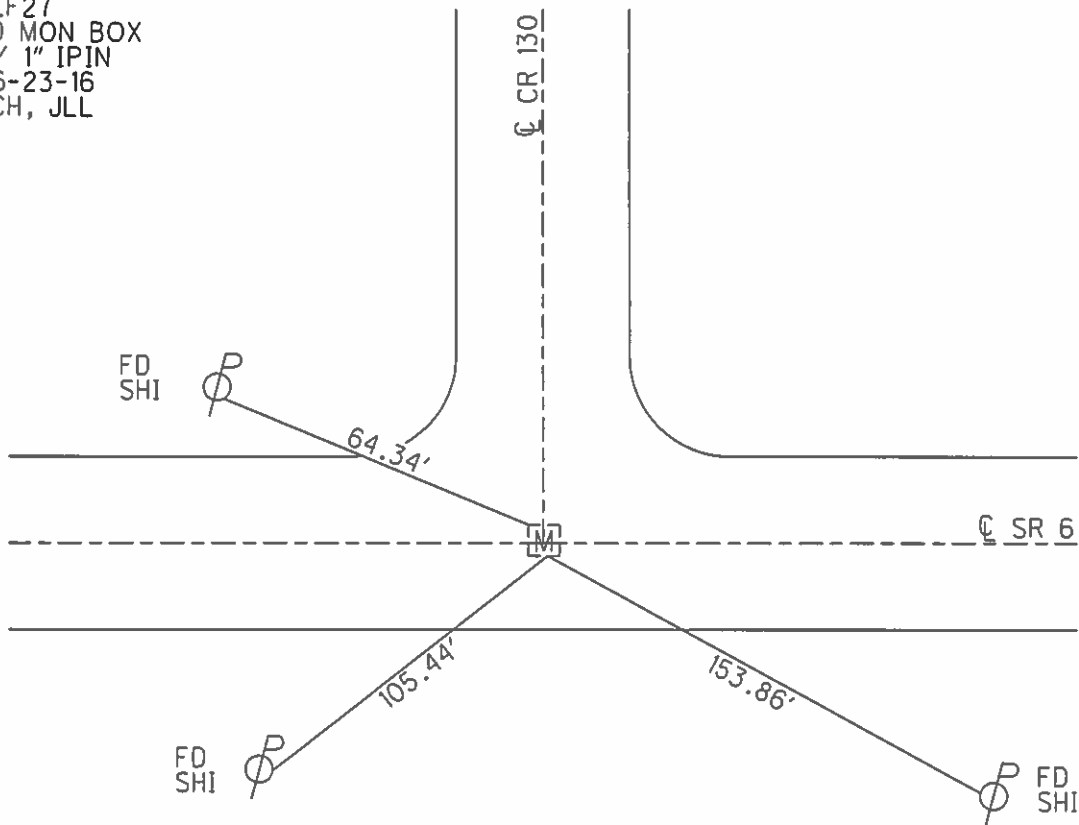
PERSONNEL _____ REFERENCE NO. 27 SHEET 25 OF 25
 NOTES HOMAN DATE 07/08/04 ROUTE SR 6
 H.C. NUHFER WEATHER CLOUDY COUNTY SANDUSKY
 R.C. CANTERBURY TEMP. +65° TOWNSHIP SANDUSKY
BARNHISEL SECTION 31
HUSS/ADKINS T 5 N R 15 E

TYPE MONUMENT MON BOX W/ IRON PIN
 ON SURFACE - ~~BELOW~~ ON _____
~~LEFT~~ - CL PAV'T - ~~RIGHT~~ ON, 5' W OF CL CR 130
12.2' TO RT EDGE PAVEMENT
 S.L.M. 671+01



GRID: NORTHING: 61118.007 EASTING: 1783670.557

REF27
 FD MON BOX
 W/ 1" IPIN
 06-23-16
 DCH, JLL



O.D.O.T. DISTRICT 2 SURVEY OFFICE (USE ONLY)

PERSONNEL

REFERENCE NO. 27 A

SHEET 1 OF 18

NOTES LEU

DATE 6/17/19

ROUTE US 6

H.C. LEU

WEATHER CLOUDY

COUNTY SANDUSKY

R.C. AUBLE

TEMP. 63°

TOWNSHIP SANDUSKY

SECTION 25

DWG BY GARRETT

PID 77825

T 5 N R 15 E

TYPE MONUMENT MONBOX W/ 1" IPIN

ON SURFACE - ~~BELOW~~ ON

OFFSET C PAVEMENT ON LT : RT

- TO - EDGE PAVEMENT

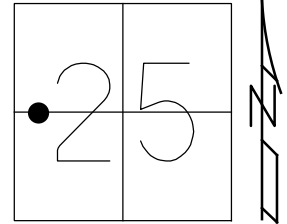
STATION: 983+26.5

HORIZ.DATUM: NAD83 (2011)

GEOID: 2012A

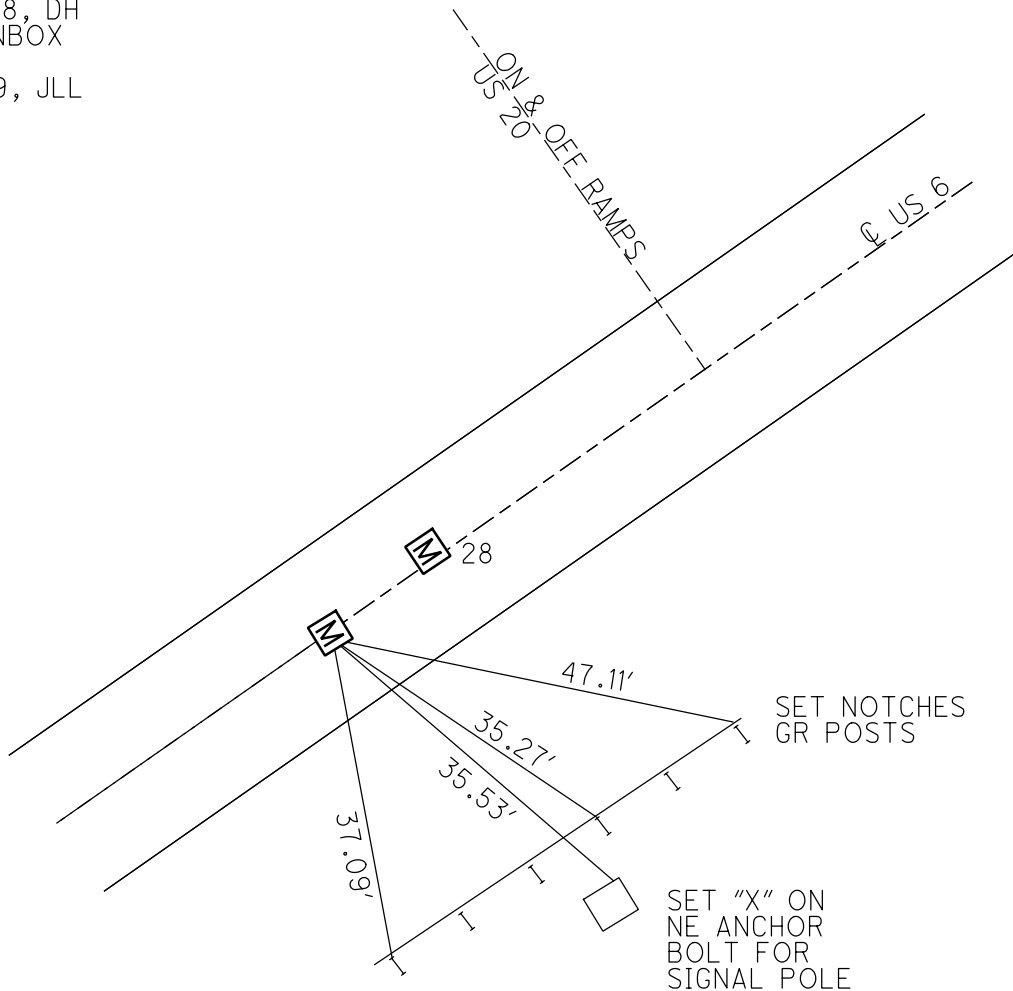
GRID: NORTHING: 618098.707

EASTING: 1807119.409



RECORD:
FD MONBOX
6/10/08, DH
FD MONBOX
REF 27
11/15/19, JLL

DIST, 27A-28= 5.18'



O.D.O.T. DISTRICT 2 SURVEY OFFICE (USE ONLY)

PERSONNEL _____ REFERENCE NO. 28 SHEET 2 OF 18
 NOTES LEU DATE 6/17/19 ROUTE US 6
 H.C. LEU WEATHER CLOUDY COUNTY SANDUSKY
 R.C. AUBLE TEMP. 63° TOWNSHIP SANDUSKY
 DWG BY GARRETT PID 77825 SECTION 25
 T 5 N R 15 E

TYPE MONUMENT MONBOX W/ 1" IPIN

ON SURFACE - ~~BELOW~~ ON

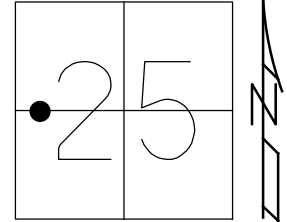
OFFSET ☐ PAVEMENT 2.6' LT : ~~RT~~

- TO - EDGE PAVEMENT

STATION: 983+31.04

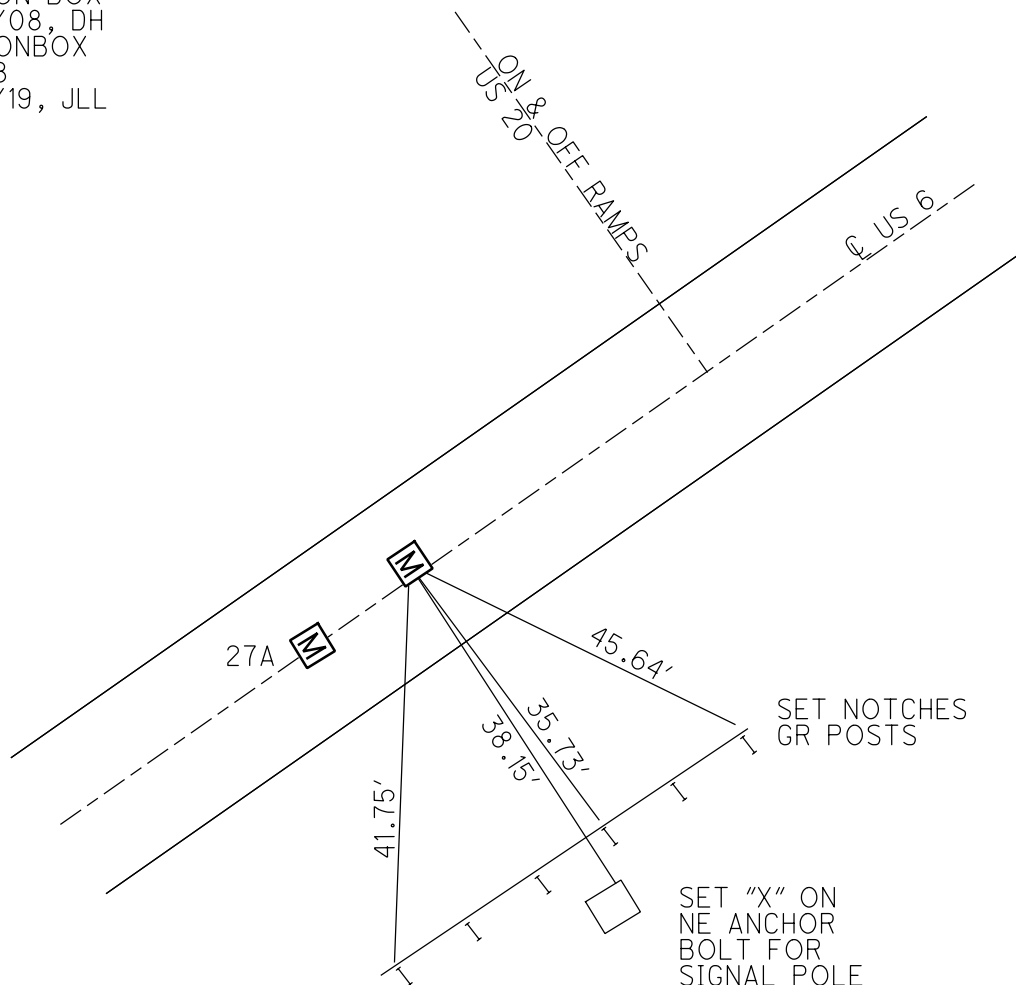
HORZ.DATUM: NAD83 (2011) GEOID: 2012A

GRID: NORTHING: 618098.396 EASTING: 1807119.567



RECORD:
 FD MON BOX
 6/10/08, DH
 FD MONBOX
 REF28
 11/15/19, JLL

DIST, 27A-28= 5.18'



O.D.O.T. DISTRICT 2 SURVEY OFFICE (USE ONLY)

PERSONNEL

REFERENCE NO. 28 AA

SHEET 3 OF 18

NOTES LEU

DATE 5/14/19

ROUTE US 6

H.C. LEU

WEATHER SUNNY

COUNTY SANDUSKY

R.C. MILLER

TEMP. 53°

TOWNSHIP SANDUSKY

SECTION 25

DWG BY GARRETT PID 77825

T 5 N R 15 E

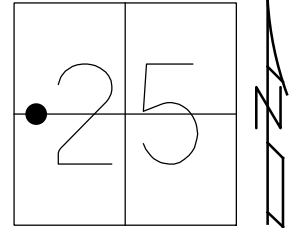
TYPE MONUMENT MONBOX W/ 1" IPIN

ON SURFACE - ~~BELOW~~ ON

OFFSET ☉ PAVEMENT ON LT : RT

- TO - EDGE PAVEMENT

STATION: 992+00



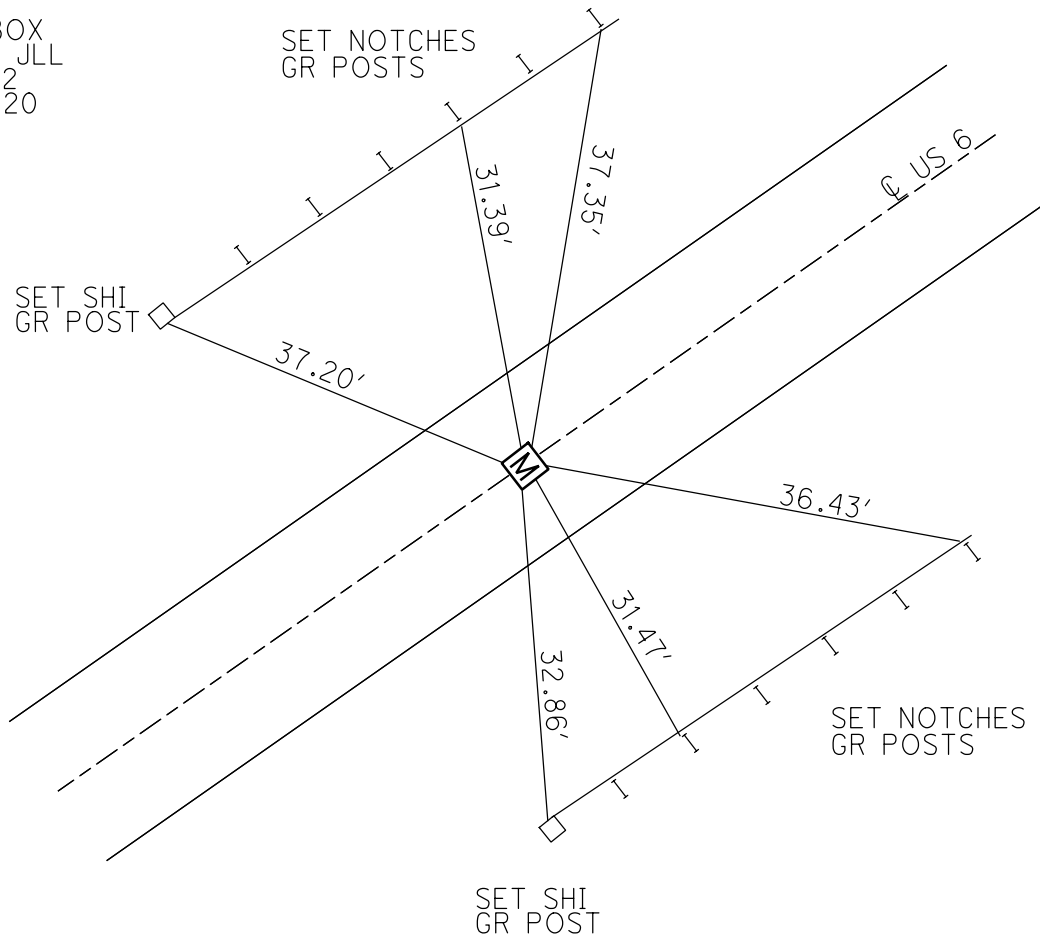
HORZ. DATUM: NAD83 (2011)

GEOID: 2012A

GRID: NORTHING: 618616.178

EASTING: 1807817.373

RECORD:
FD MONBOX
11/15/19, JLL
CKSTA992
5/27/2020



O.D.O.T. DISTRICT 2 SURVEY OFFICE

PERSONNEL

REFERENCE NO. 28-A

SHEET 3 OF 17

NOTES HOMAN

DATE 8/06/09

ROUTE US 6

H.C. HOMAN

WEATHER SUNNY

COUNTY SANDUSKY

R.C. ROUSOS

TEMP. 70°

TOWNSHIP SANDUSKY

SECTION 25

T 5 N R 15 E

TYPE MONUMENT MON.BOX

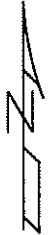
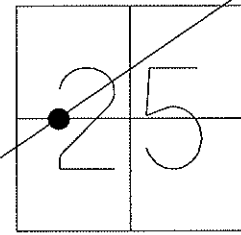
ON SURFACE - ~~BELOW~~ ON

~~LEFT - Q~~ PAV'T - ~~RIGHT~~ ON

TO EDGE PAVEMENT

S.L.M. 999+66.74

GPS Northing: 619074.832 Easting: 1808431.725

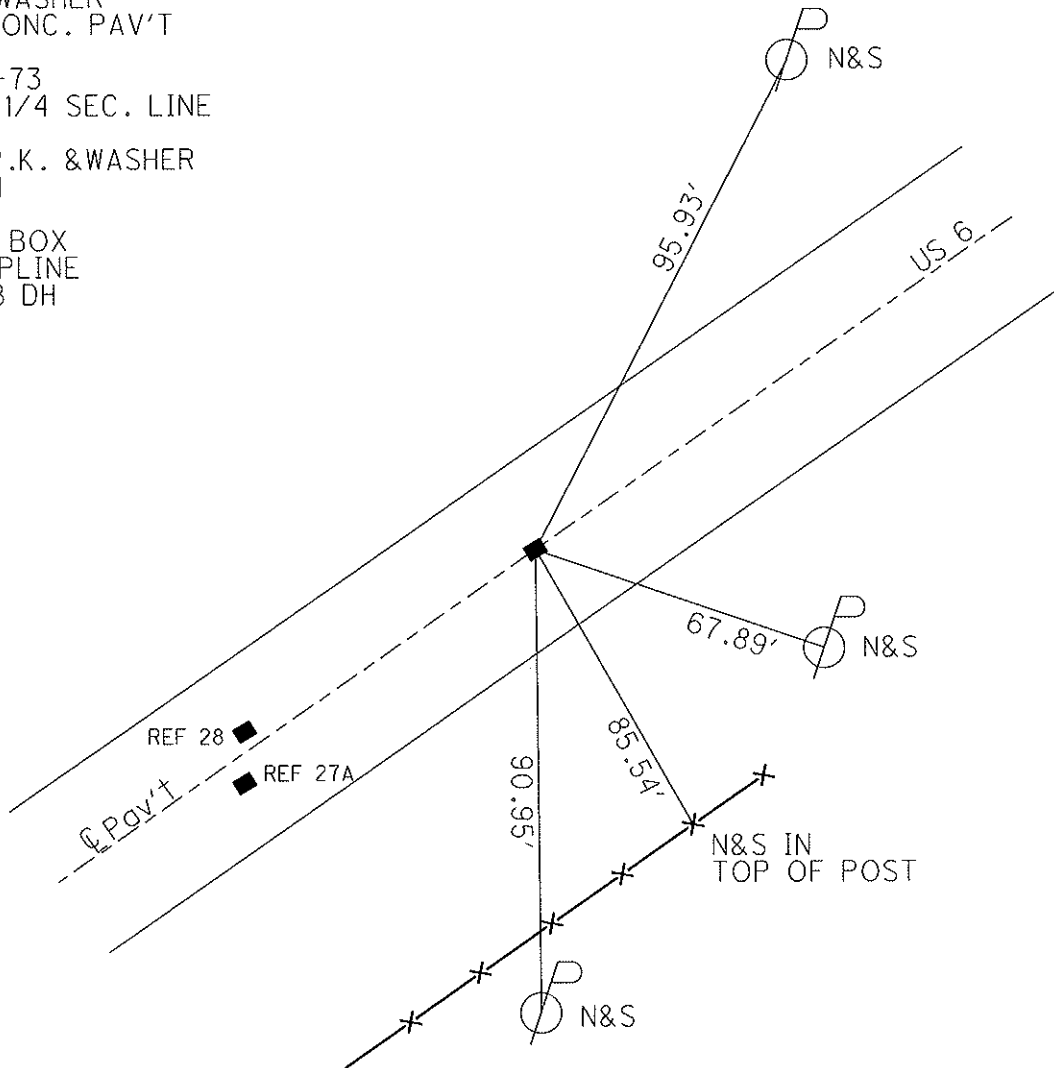


NOTE: 9/03/91
PREVIOUS MONUMENTS:
P.K. & WASHER
"+" IN CONC. PAV'T

P.I. 35+73
ON N-S 1/4 SEC. LINE

RESET P.K. & WASHER
9/03/91

FD MON BOX
ON CORPLINE
6/10/08 DH



O.D.O.T. DISTRICT 2 SURVEY OFFICE

PERSONNEL

REFERENCE NO. 28-B

SHEET 4 OF 17

NOTES HOMAN

DATE 8/06/09

ROUTE US 6

H.C. HOMAN

WEATHER SUNNY

COUNTY SANDUSKY

R.C. ROUSOS

TEMP. 70°

TOWNSHIP SANDUSKY

SECTION 25

T 5 N R 15 E

TYPE MONUMENT P.K.

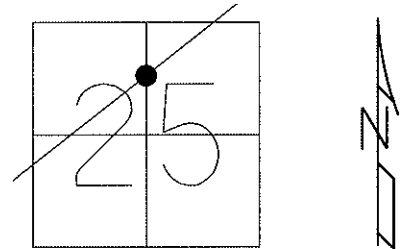
~~ON SURFACE~~ - BELOW 3"

~~LEFT~~ - Q PAV'T - RIGHT 1.5'

TO EDGE PAVEMENT

S.L.M. 1016+09.50

GPS Northing: 620056.653 Easting: 1809748.783

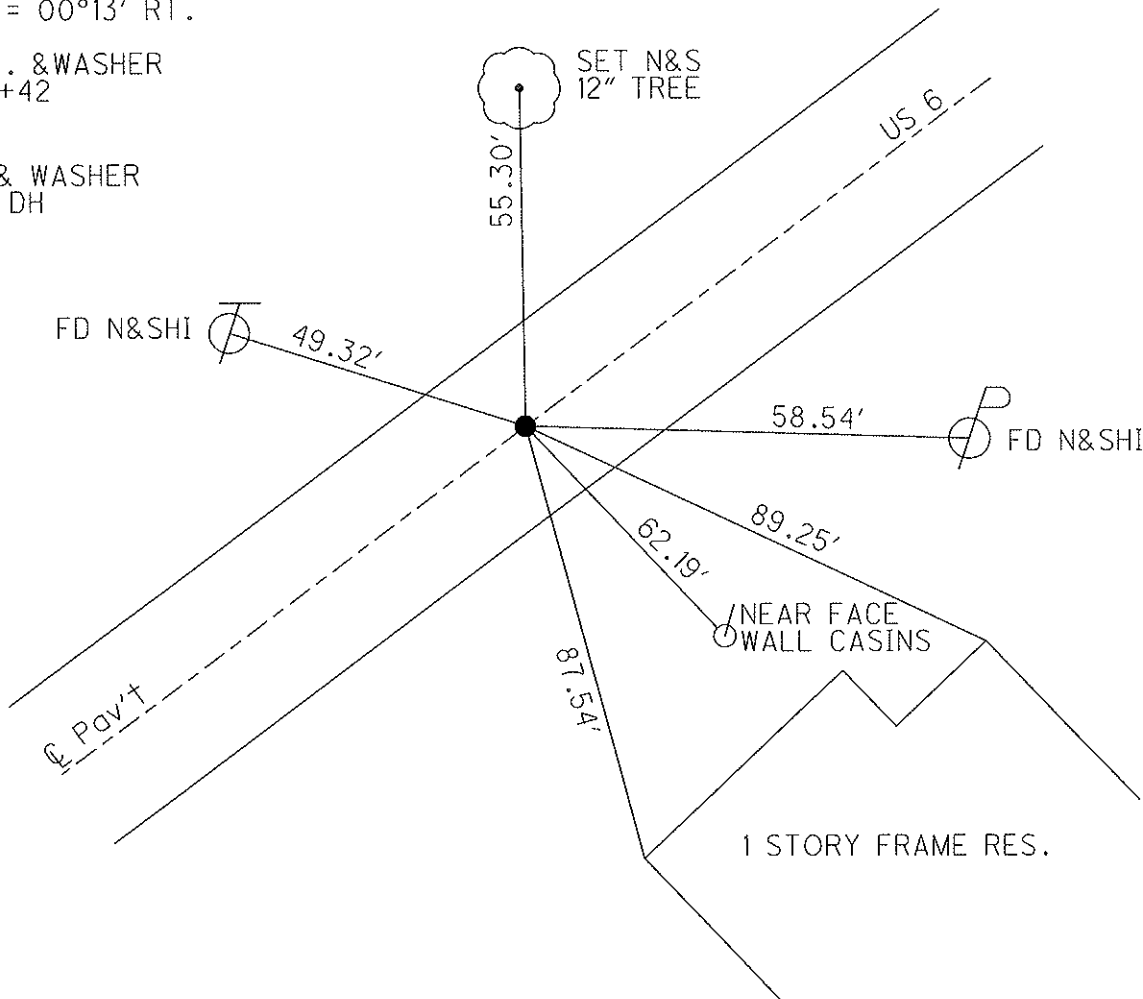


NOTE: 9/03/91
PREVIOUS MONUMENTS:
P.K. & WASHER
MINE SPIKE

P.I. 52+05
ON N-S 1/2 SEC. LINE
RECORD = 00°13' RT.

RESET P.K. & WASHER
STA. 1024+42
9/03/91

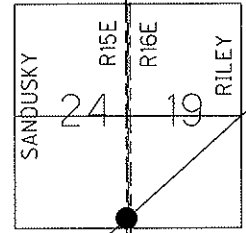
SET MAG & WASHER
10/29/09 DH



O.D.O.T. DISTRICT 2 SURVEY OFFICE

PERSONNEL	REFERENCE NO. <u>29</u>	SHEET <u>5</u> OF <u>17</u>
NOTES <u>HOMAN</u>	DATE <u>8/06/09</u>	ROUTE <u>US 6</u>
H.C. <u>HOMAN</u>	WEATHER <u>SUNNY</u>	COUNTY <u>SANDUSKY</u>
R.C. <u>ROUSOS</u>	TEMP. <u>75°</u>	TOWNSHIP <u>SANDUSKY, RILEY</u>
		SECTION <u>24 & 19</u>
		T <u>5</u> N R <u>15&16</u> E

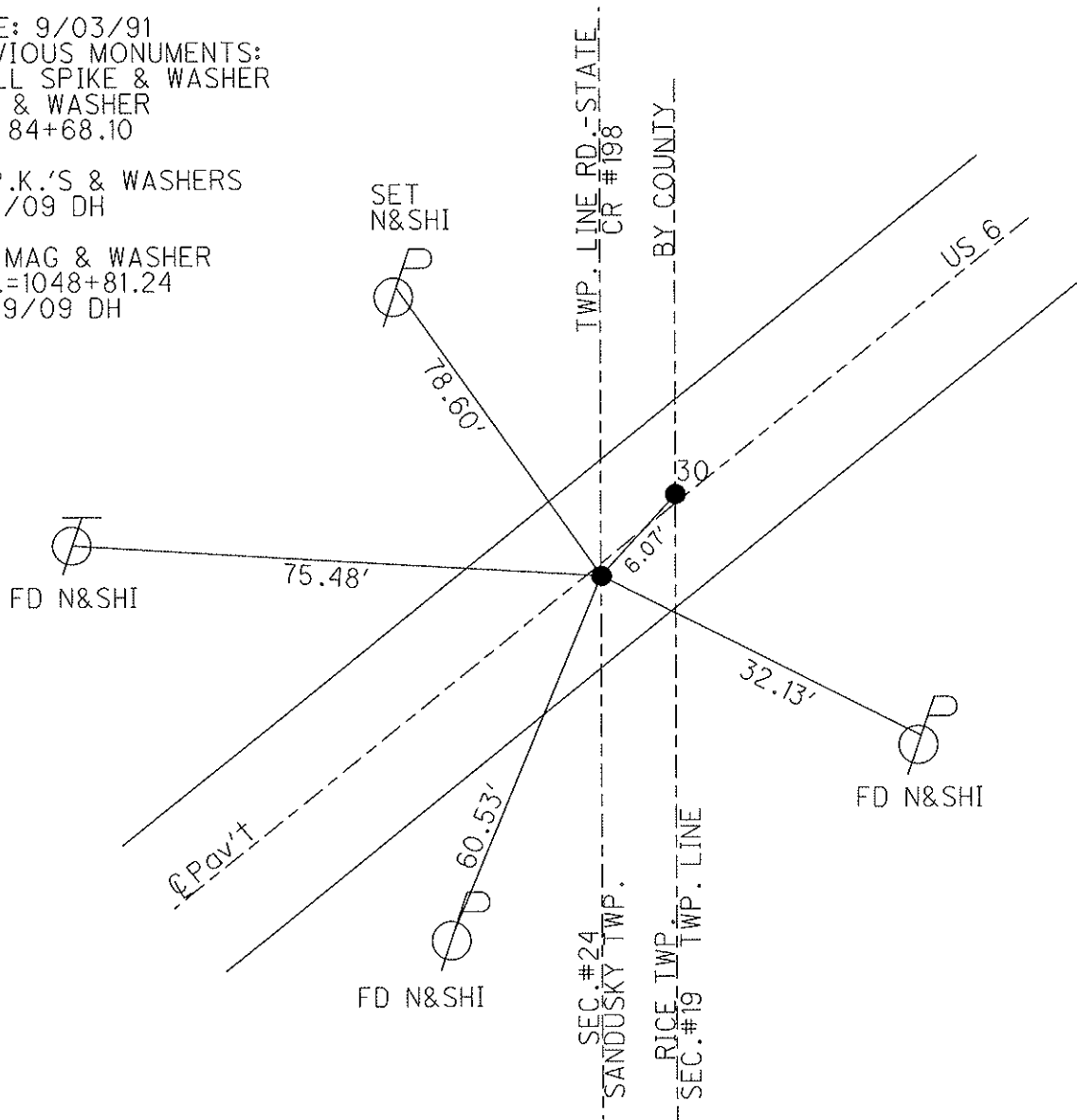
TYPE MONUMENT P.K. & WASHER
 ON SURFACE - ~~BELOW~~ ON
~~LEFT~~ - Q PAV'T - RIGHT 2.0'
TO EDGE PAVEMENT
 S.L.M. 1408+81.24
 GPS Northing: 621997.326 Easting: 1812382.826



NOTE: 9/03/91
 PREVIOUS MONUMENTS:
 SMALL SPIKE & WASHER
 P.K. & WASHER
 P.I. 84+68.10

FD P.K.'S & WASHERS
 6/10/09 DH

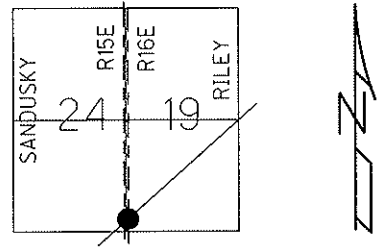
SET MAG & WASHER
 STA.=1048+81.24
 10/29/09 DH



O.D.O.T. DISTRICT 2 SURVEY OFFICE

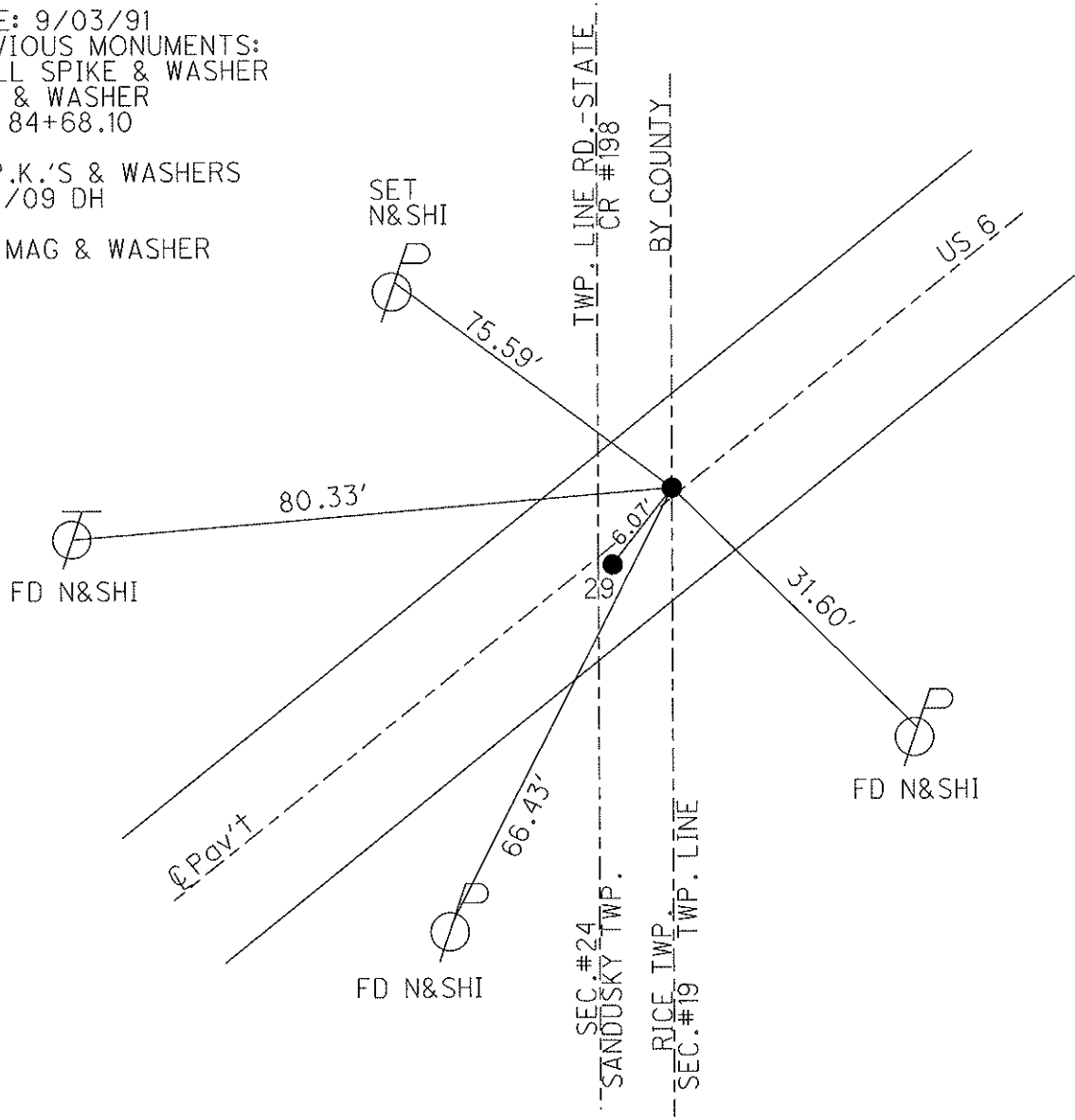
PERSONNEL	REFERENCE NO. <u>30</u>	SHEET <u>6</u> OF <u>17</u>
NOTES <u>HOMAN</u>	DATE <u>8/06/09</u>	ROUTE <u>US 6</u>
H.C. <u>HOMAN</u>	WEATHER <u>SUNNY</u>	COUNTY <u>SANDUSKY</u>
R.C. <u>ROUSOS</u>	TEMP. <u>75°</u>	TOWNSHIPS <u>SANDUSKY, RILEY</u>
		SECTION <u>24 & 19</u>
		T <u>5</u> N R <u>15&16</u> E

TYPE MONUMENT P.K. & WASHER
 ON SURFACE - ~~BELOW~~ ON
~~LEFT~~ - CL PAV'T - RIGHT A= 2.0' - STATE
TO EDGE PAVEMENT
 S.L.M. 1048+86.97
 GPS Northing: 622002.101 · Easting: 1812386.537



NOTE: 9/03/91
 PREVIOUS MONUMENTS:
 SMALL SPIKE & WASHER
 P.K. & WASHER
 P.I. 84+68.10

FD P.K.'S & WASHERS
 6/10/09 DH
 SET MAG & WASHER



O.D.O.T. DISTRICT 2 SURVEY OFFICE

PERSONNEL _____

REFERENCE NO. 30-A

SHEET 7 OF 17

NOTES HOMAN

DATE 8/06/09

ROUTE US 6

H.C. HOMAN

WEATHER SUNNY

COUNTY SANDUSKY

R.C. ROUSOS

TEMP. 80°

TOWNSHIP RILEY

SECTION 19

T 5 N R 16 E

TYPE MONUMENT P.K. & WASHER

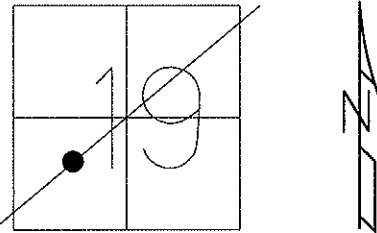
~~ON SURFACE~~ - BELOW 3"

~~LEFT - C PAV'T~~ - RIGHT 3.5'

TO EDGE PAVEMENT

S.L.M. 1071+25.60

GPS Northing: 623321.623 Easting: 1814194.937

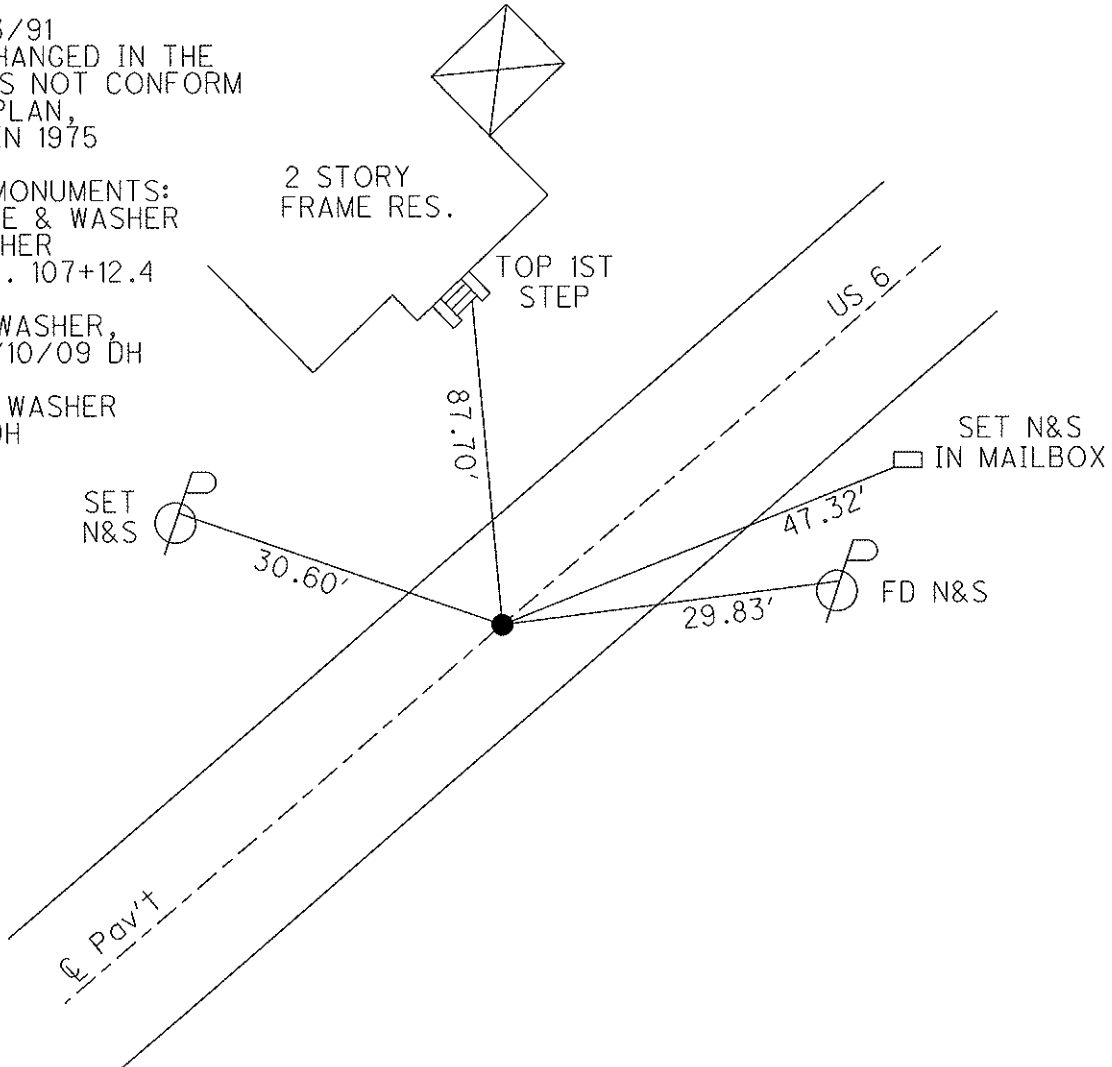


NOTE: 9/03/91
P.I. WAS CHANGED IN THE
FIELD. DOES NOT CONFORM
WITH 1926 PLAN,
JACK CRONIN 1975

PREVIOUS MONUMENTS:
SMALL SPIKE & WASHER
P.K. & WASHER
RECORD P.I. 107+12.4

FD P.K. & WASHER,
3" DOWN 6/10/09 DH

SET MAG & WASHER
10/29/09 DH



O.D.O.T. DISTRICT 2 SURVEY OFFICE

PERSONNEL

REFERENCE NO. 30-B

SHEET 8 OF 17

NOTES HOMAN

DATE 8/06/09

ROUTE US 6

H.C. HOMAN

WEATHER SUNNY

COUNTY SANDUSKY

R.C. ROUSOS

TEMP. 80°

TOWNSHIP RILEY

SECTION 19

T 5 N R 16 E

TYPE MONUMENT P.K. & WASHER

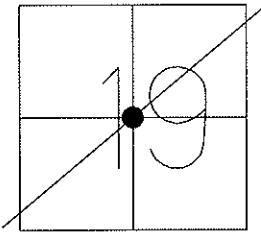
~~ON SURFACE - BELOW~~ 3"

~~LEFT - C PAV'T - RIGHT~~ 2.5'

TO EDGE PAVEMENT

S.L.M. 1086+30.81

GPS Northing: 624241.837 Easting: 1815386.030

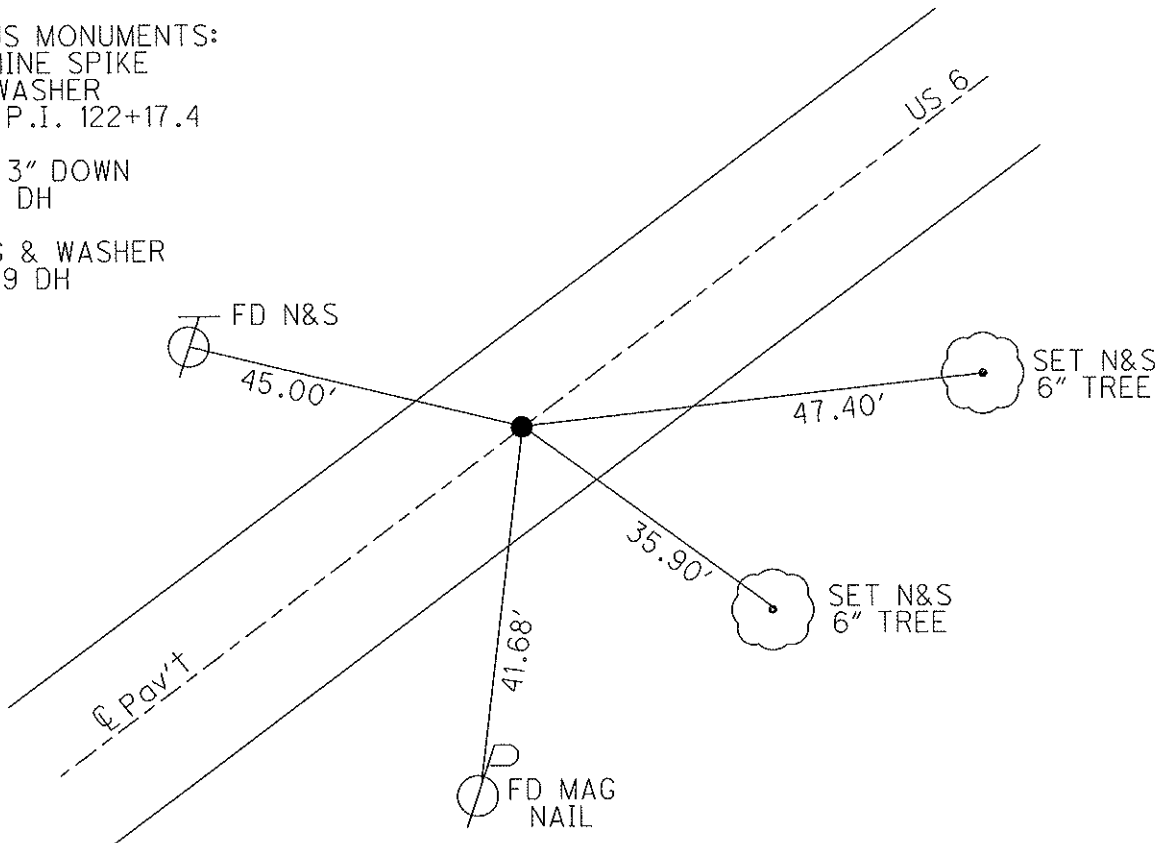


NOTE: 9/03/91
P.I. WAS CHANGED IN THE
FIELD. DOES NOT CONFORM
WITH 1926 PLAN, STA. 122+17.4
JACK CRONIN 1975

PREVIOUS MONUMENTS:
SMALL MINE SPIKE
P.K. & WASHER
RECORD P.I. 122+17.4

FD P.K. 3" DOWN
6/10/09 DH

SET MAG & WASHER
10/29/09 DH



O.D.O.T. DISTRICT 2 SURVEY OFFICE

PERSONNEL

REFERENCE NO. 30-C

SHEET 9 OF 17

NOTES HOMAN

DATE 8/18/09

ROUTE US 6

H.C. HOMAN

WEATHER CLOUDY

COUNTY SANDUSKY

R.C. ROUSOS

TEMP. 75°

TOWNSHIP RILEY

SECTION 19 & 20

T 5 N R 16 E

TYPE MONUMENT P.K. & WASHER

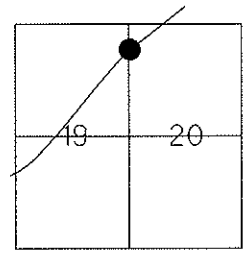
ON SURFACE - ~~BELOW~~ ON

~~LEFT~~ - Q PAV'T - RIGHT 2'

TO EDGE PAVEMENT

S.L.M. 1123+67.22

GPS Northing: 626496.265 Easting: 1818365.650

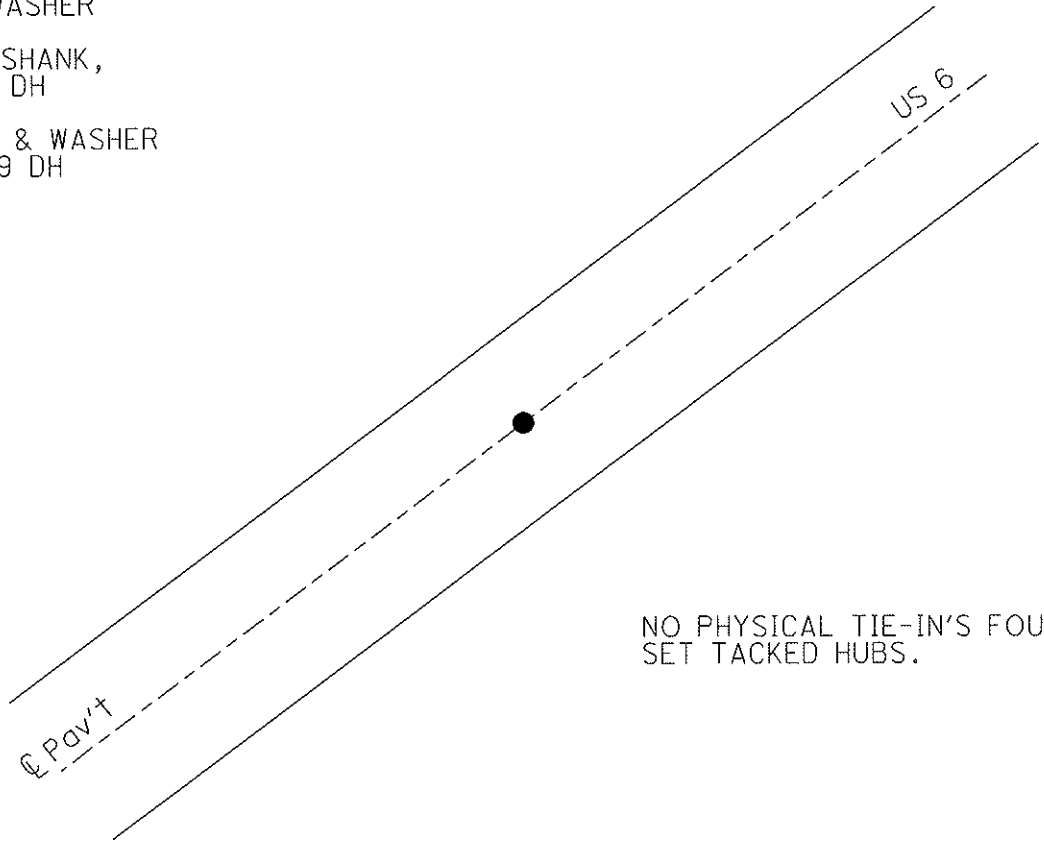


NOTE: 9/03/91
OLD PI STA. 159+54.15

PREVIOUS MONUMENTS:
SMALL MINE SPIKE
P.K. & WASHER

FD P.K. SHANK,
6/10/08 DH

SET MAG & WASHER
10/29/09 DH



NO PHYSICAL TIE-IN'S FOUND.
SET TACKED HUBS.

O.D.O.T. DISTRICT 2 SURVEY OFFICE

PERSONNEL _____

REFERENCE NO. 31

SHEET 10 OF 17

NOTES HOMAN

DATE 8/06/09

ROUTE US 6

H.C. HOMAN

WEATHER SUNNY

COUNTY SANDUSKY

R.C. ROUSOS

TEMP. 80°

TOWNSHIP RILEY

SECTION 17

T 5 N R 16 E

TYPE MONUMENT P.K. SHANK

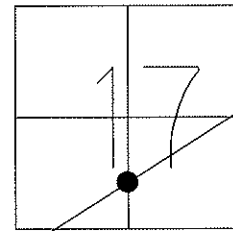
ON SURFACE - ~~BELOW~~ ON

~~LEFT~~ - PAV'T - RIGHT 1.0' RT

TO EDGE PAVEMENT

S.L.M. 1144+66.78

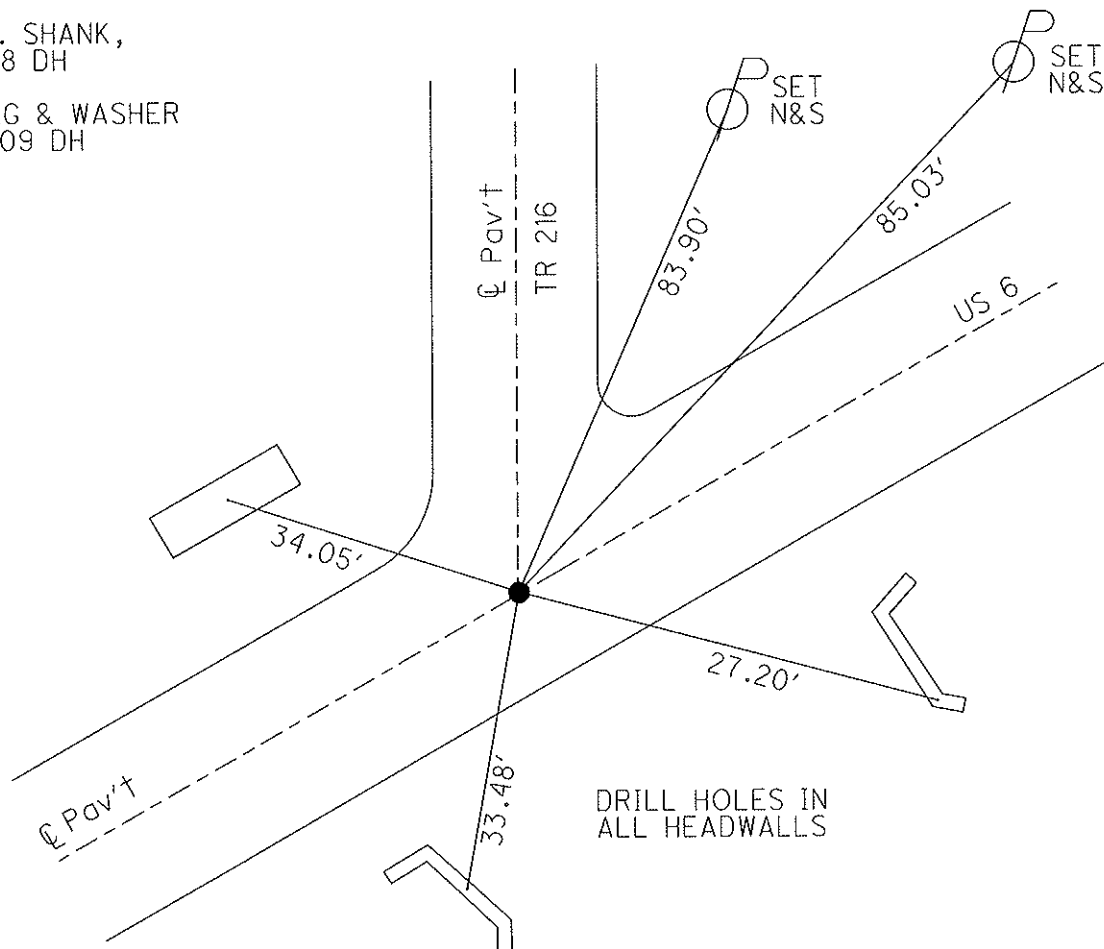
GPS Northing: 627742.125 Easting: 1820055.762



NOTE: 9/13/91
PREVIOUS MONUMENT:
R.R. SPIKE

FD P.K. SHANK,
6/10/08 DH

SET MAG & WASHER
10/29/09 DH



O.D.O.T. DISTRICT 2 SURVEY OFFICE

PERSONNEL

REFERENCE NO. 32

SHEET 11 OF 17

NOTES HOMAN

DATE 8/18/09

ROUTE US 6

H.C. HOMAN

WEATHER CLOUDY

COUNTY SANDUSKY

R.C. ROUSOS

TEMP. 75°

TOWNSHIP RILEY

SECTION 17

T 5 N R 16 E

TYPE MONUMENT P.K. & WASHER

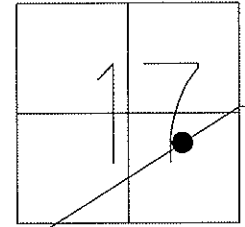
ON SURFACE - ~~BELOW~~ ON

~~LEFT~~ - C PAV'T - RIGHT 1.5'

TO EDGE PAVEMENT

S.L.M. _____

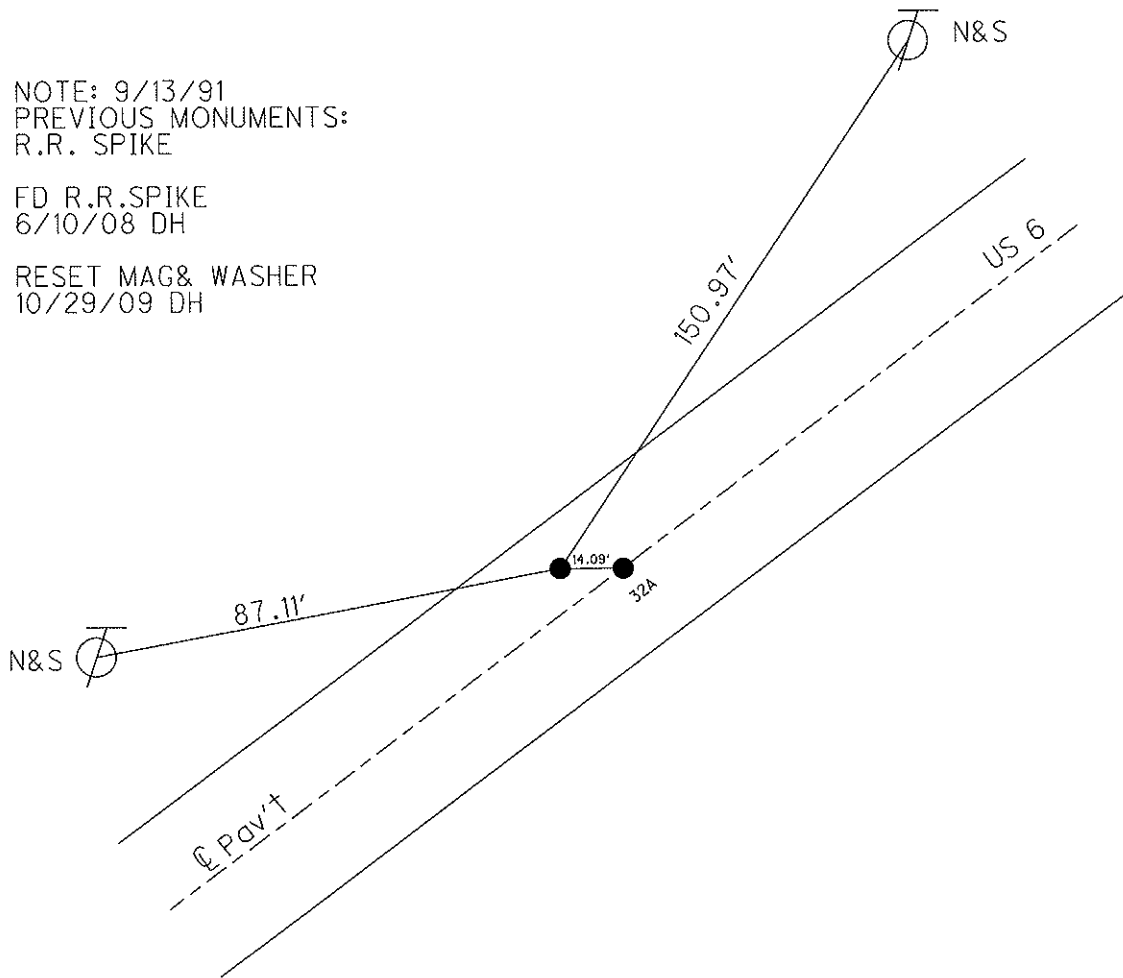
GPS Northing: 628390.855 Easting: 1820937.530



NOTE: 9/13/91
 PREVIOUS MONUMENTS:
 R.R. SPIKE

 FD R.R. SPIKE
 6/10/08 DH

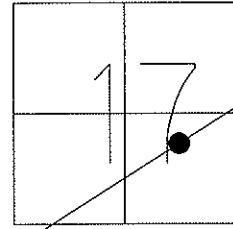
 RESET MAG& WASHER
 10/29/09 DH



O.D.O.T. DISTRICT 2 SURVEY OFFICE

PERSONNEL	REFERENCE NO. <u>32A</u>	SHEET <u>12</u> OF <u>17</u>
NOTES <u>HOMAN</u>	DATE <u>8/18/09</u>	ROUTE <u>US 6</u>
H.C. <u>HOMAN</u>	WEATHER <u>CLOUDY</u>	COUNTY <u>SANDUSKY</u>
R.C. <u>ROUSOS</u>	TEMP. <u>75°</u>	TOWNSHIP <u>RILEY</u>
		SECTION <u>17</u>
		T <u>5</u> N R <u>16</u> E

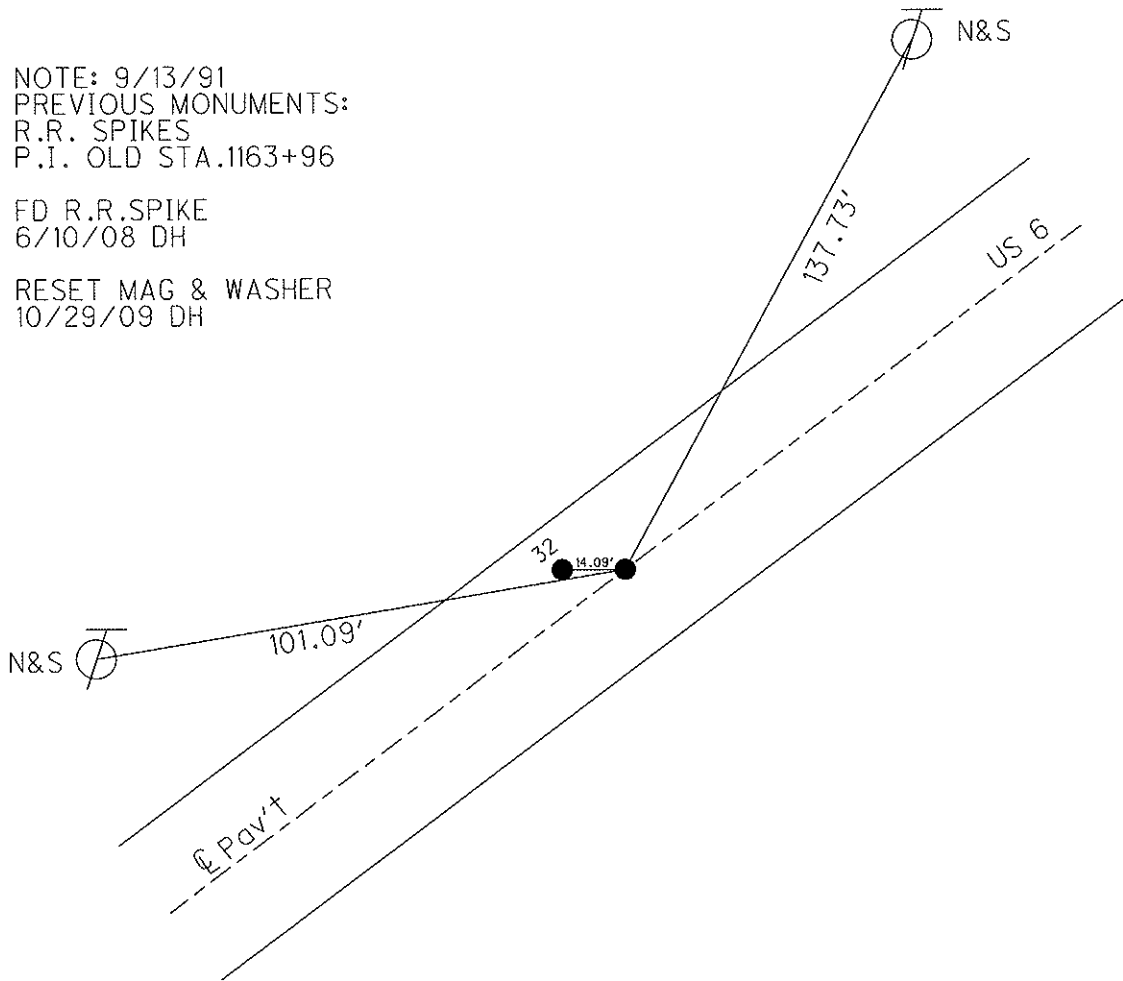
TYPE MONUMENT P.K. & WASHER
 ON SURFACE - ~~BELOW~~ ON
~~LEFT~~ - Q PAV'T - ~~RIGHT~~
TO EDGE PAVEMENT
 S.L.M. 1155+75.39
 GPS Northing: 628397.241 Easting: 1820950.124



NOTE: 9/13/91
 PREVIOUS MONUMENTS:
 R.R. SPIKES
 P.I. OLD STA. 1163+96

 FD R.R. SPIKE
 6/10/08 DH

 RESET MAG & WASHER
 10/29/09 DH



O.D.O.T. DISTRICT 2 SURVEY OFFICE

PERSONNEL _____

REFERENCE NO. 33

SHEET 13 OF 17

NOTES HOMAN

DATE 8/18/09

ROUTE US 6

H.C. HOMAN

WEATHER CLOUDY

COUNTY SANDUSKY

R.C. ROUSOS

TEMP. 75°

TOWNSHIP RILEY

SECTION 17

T 5 N R 16 E

TYPE MONUMENT 1" IRON ROD

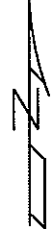
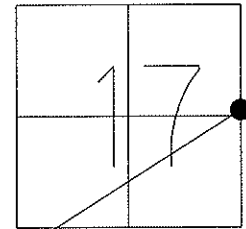
ON SURFACE - BELOW _____

LEFT - Q PAV'T - RIGHT _____

8'± TO WEST EDGE PAVEMENT

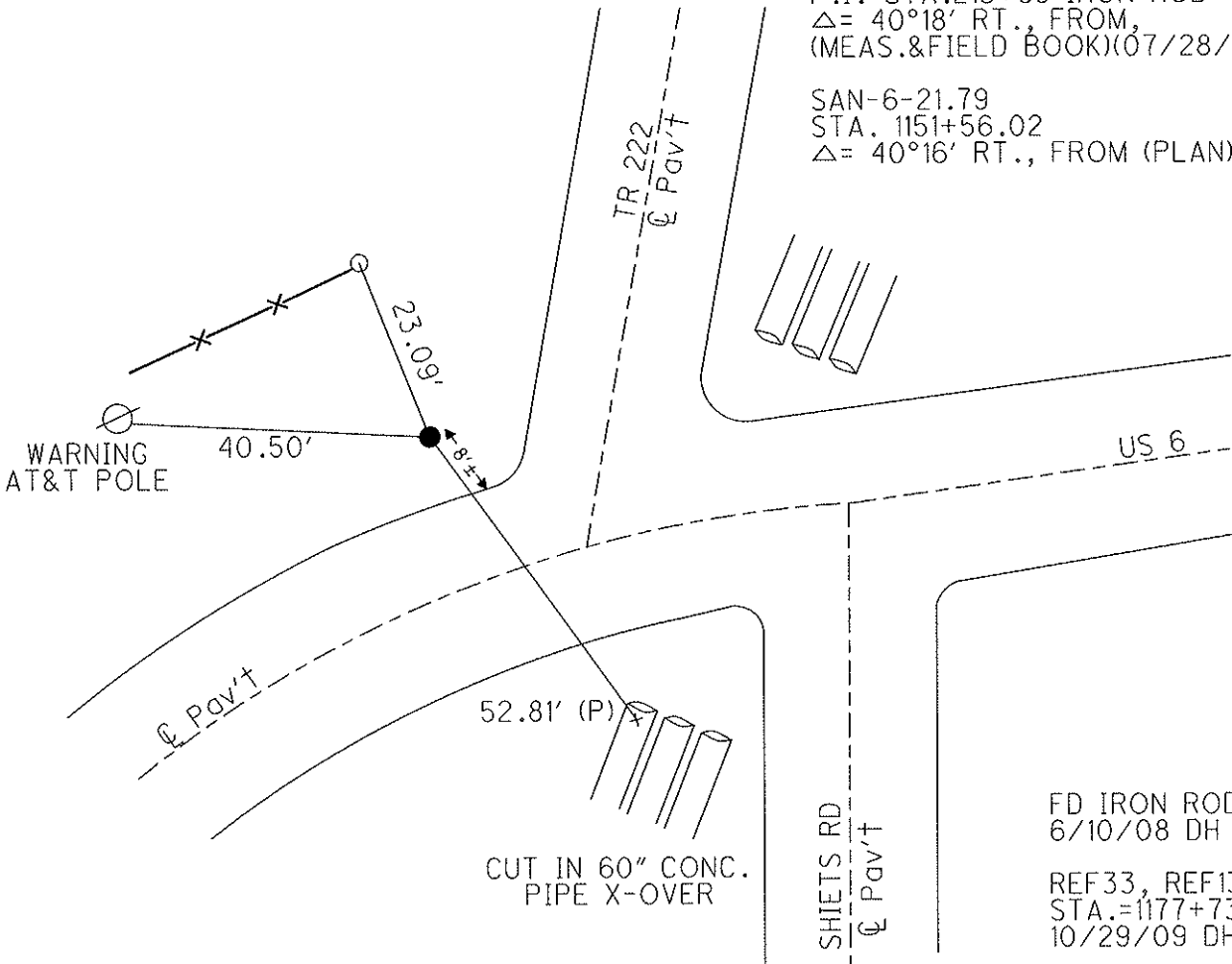
S.L.M. 1177+73.50

GPS Northing: 629673.848 Easting: 1822739.560



NOTE: 04/02/91
 P.I.=STA.213+65 IRON ROD
 $\Delta = 40^{\circ}18'$ RT., FROM,
 (MEAS.&FIELD BOOK)(07/28/1975?)

SAN-6-21.79
 STA. 1151+56.02
 $\Delta = 40^{\circ}16'$ RT., FROM (PLAN)



O.D.O.T. DISTRICT 2 SURVEY OFFICE

PERSONNEL

REFERENCE NO. 34

SHEET 14 OF 17

NOTES HOMAN

DATE 8/18/09

ROUTE 6

H.C. HOMAN

WEATHER CLOUDY

COUNTY SANDUSKY

R.C. ROUSOS

TEMP. 75°

TOWNSHIP RILEY

SECTION 16

T 5 N R 16 E

TYPE MONUMENT P.K. & WASHER

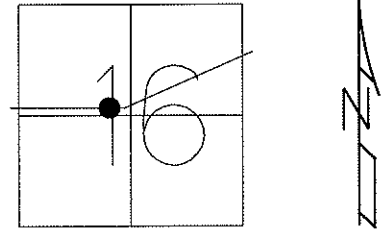
ON SURFACE - ~~BELOW~~ ON

LEFT - ~~C PAV'T~~ - RIGHT 1'

TO EDGE PAVEMENT

S.L.M. 1194+29.39

GPS Northing: 629535.246 Easting: 1824389.514



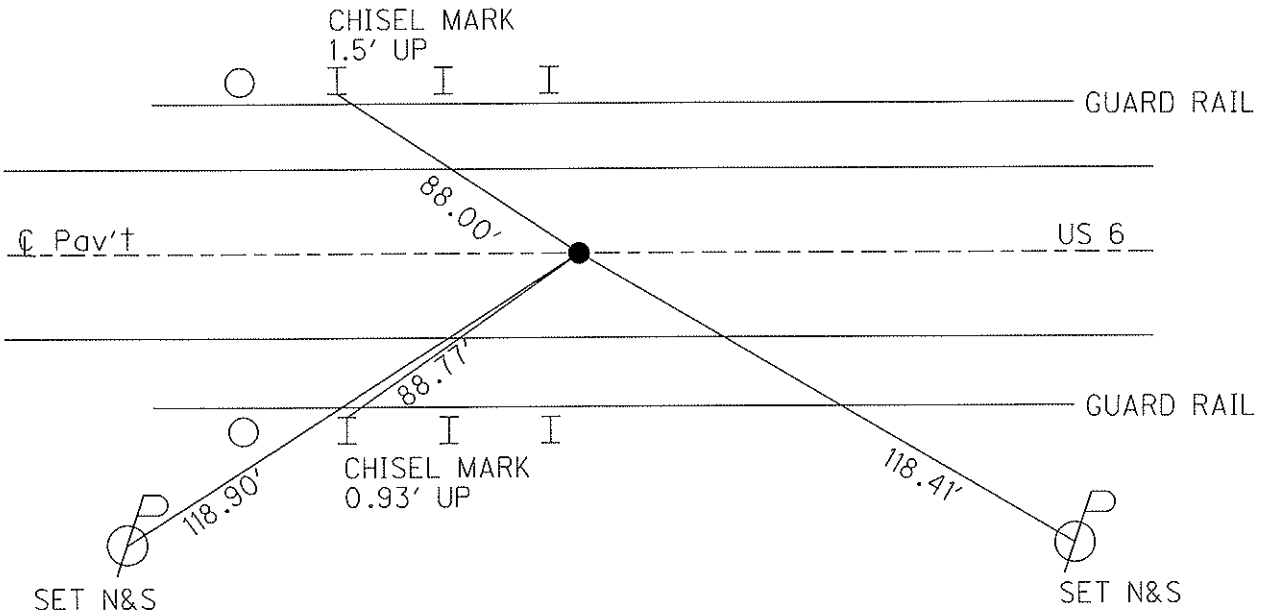
NOTE: 9/13/91
PLAN P.I.
 $\Delta=12^{\circ} 55'$ LT
STA. 230+08.12

FD P.K. & WASHER
6/10/08 DH

SAN-6-21.59
STA. 1167+86.50,
FROM (RECORD)

SET MAG & WASHER
10/29/09 DH

PREVIOUS MONUMENTS:
P.K. & WASHER, SMALL SPIKE



O.D.O.T. DISTRICT 2 SURVEY OFFICE

PERSONNEL

REFERENCE NO. 35

SHEET 15 OF 17

NOTES HOMAN

DATE 8/06/09

ROUTE US 6

H.C. HOMAN

WEATHER SUNNY

COUNTY SANDUSKY

R.C. ROUSOS

TEMP. 80°

TOWNSHIP RILEY

SECTION 16

T 5 N R 16 E

TYPE MONUMENT 1" IRON ROD

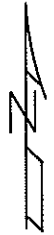
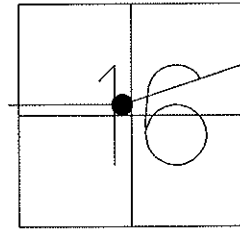
ON SURFACE - BELOW _____

LEFT - Q PAV'T - RIGHT _____

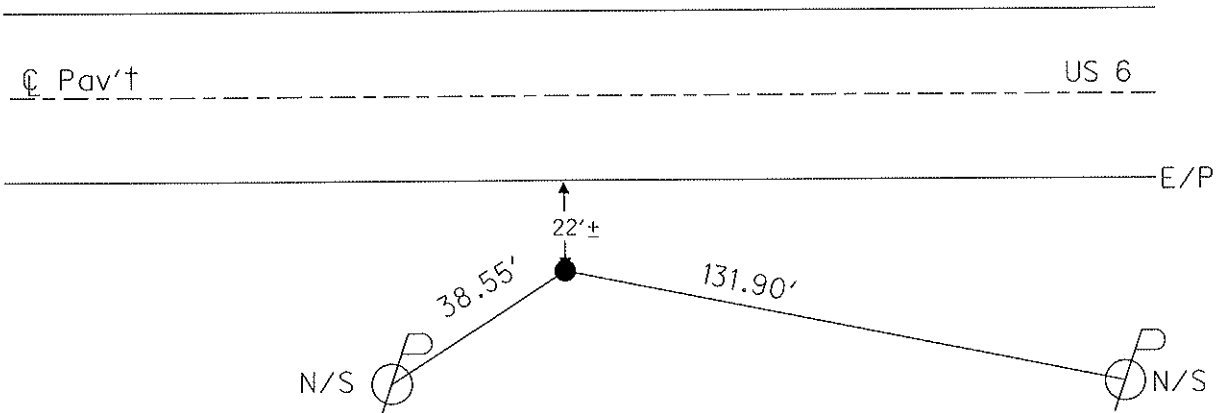
22' N TO S. EDGE PAVEMENT

S.L.M. 1197+38.92

GPS Northing: 629508.677 Easting: 1824697.823



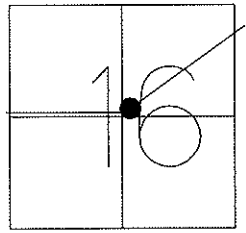
FD 1" IRON ROD
6/10/08 DH



O.D.O.T. DISTRICT 2 SURVEY OFFICE

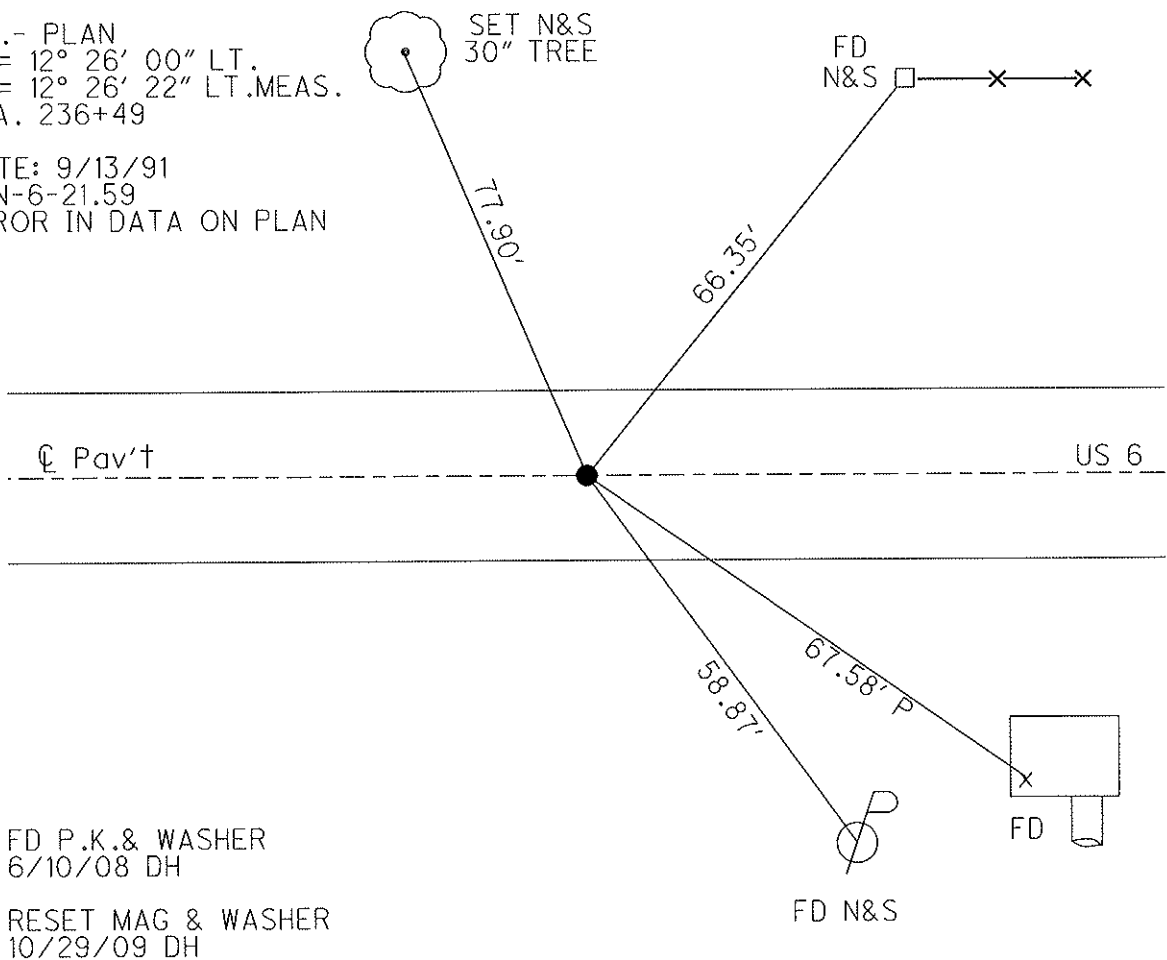
PERSONNEL _____	REFERENCE NO. <u>36</u>	SHEET <u>16</u> OF <u>17</u>
NOTES <u>HOMAN</u>	DATE <u>8/06/09</u>	ROUTE <u>US 6</u>
H.C. <u>HOMAN</u>	WEATHER <u>SUNNY</u>	COUNTY <u>SANDUSKY</u>
R.C. <u>ROUSOS</u>	TEMP. <u>80°</u>	TOWNSHIP <u>RILEY</u>
_____	_____	SECTION <u>16</u>
_____	_____	T <u>5</u> N R <u>16</u> E

TYPE MONUMENT P.K. & WASHER
 ON SURFACE - ~~BELOW~~ ON
~~LEFT~~ - Q PAV'T - RIGHT 2' RT
TO EDGE PAVEMENT
 S.L.M. 1200+86.39
 GPS Northing: 629625.737 Easting: 1825024.838



PREVIOUS MONUMENTS:
 P.K. & WASHER
 SMALL SPIKE

P.I.- PLAN
 $\Delta = 12^\circ 26' 00''$ LT.
 $\Delta = 12^\circ 26' 22''$ LT.MEAS.
 STA. 236+49
 NOTE: 9/13/91
 SAN-6-21.59
 ERROR IN DATA ON PLAN



FD P.K. & WASHER
 6/10/08 DH
 RESET MAG & WASHER
 10/29/09 DH

O.D.O.T. DISTRICT 2 SURVEY OFFICE (USE ONLY)

PERSONNEL

REFERENCE NO. 36 A

SHEET 18 OF 19

NOTES AUBLE

DATE 7/26/21

ROUTE US 6

H.C. NIESE

WEATHER CALM

COUNTY SANDUSKY

R.C. AUBLE

TEMP. 77°

TOWNSHIP RILEY

SECTION 16

DWG BY NIESE

PID 108868

T 5 N R 16 E

TYPE MONUMENT MAG/WASHER

ON SURFACE - ~~BELOW~~ ON

OFFSET Q PAVEMENT ON LT : RT

- TO - EDGE PAVEMENT

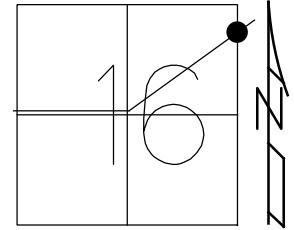
STATION: 1233+50.83

HORZ.DATUM: NAD83 (2011)

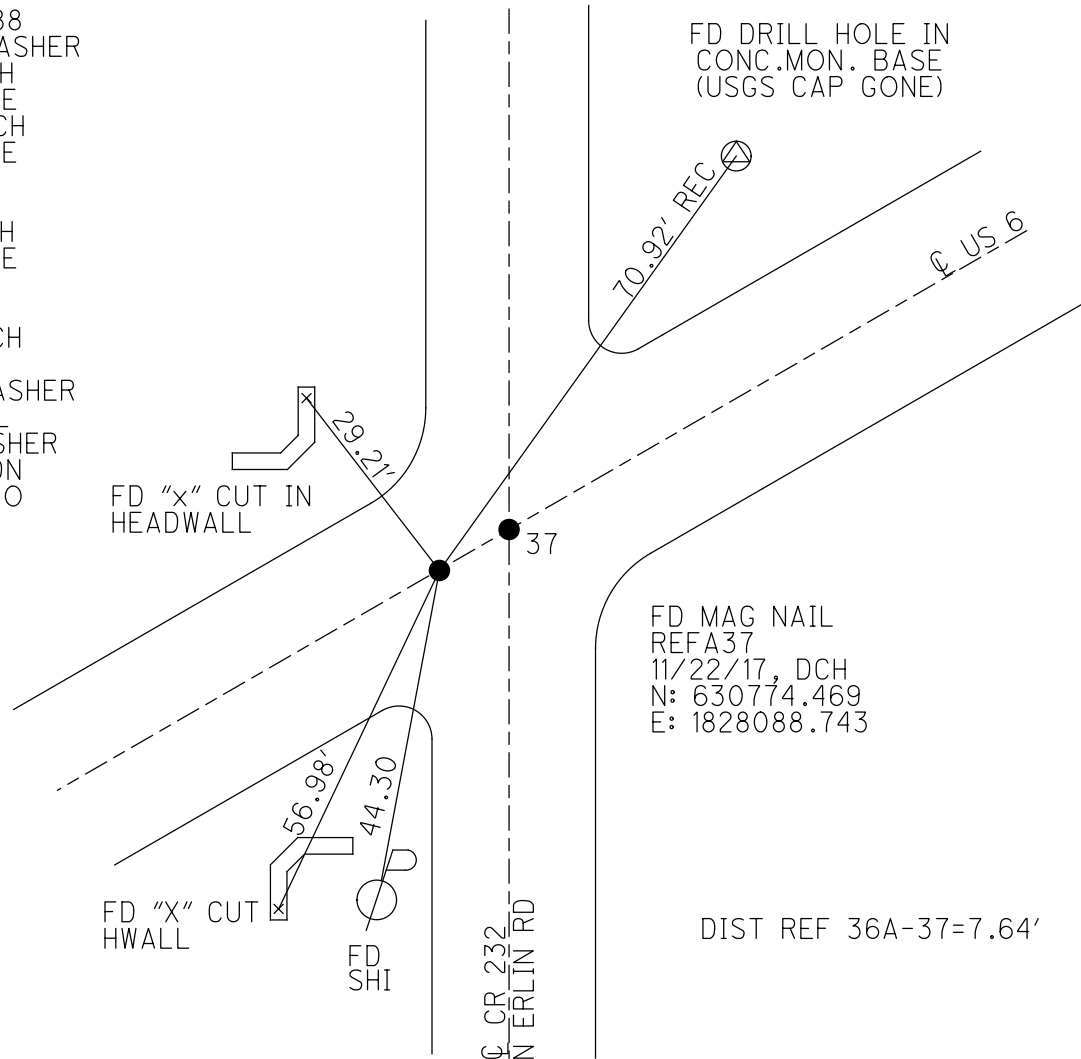
GEOID: 2012A

GRID: NORTHING: 630771.791

EASTING: 1828081.589



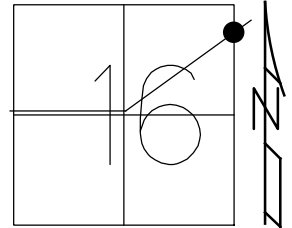
RECORD: P.I.
 P.K./WASHER
 R.R. SPIKE
 STA. 1240+88
 SET P.K./WASHER
 6/9/02, DCH
 FD R.R.SPIKE
 6/10/08, DCH
 FD R.R.SPIKE
 4" DOWN
 REF37
 8/6/09, DCH
 FD R.R.SPIKE
 W/DIMPLE
 4" DOWN
 11/22/17, DCH
 8/1/18, JLL
 SET MAG/WASHER
 7/31/19, JLL
 FD MAG/WASHER
 7/26/21, TDN
 2/10/22, JFO



O.D.O.T. DISTRICT 2 SURVEY OFFICE (USE ONLY)

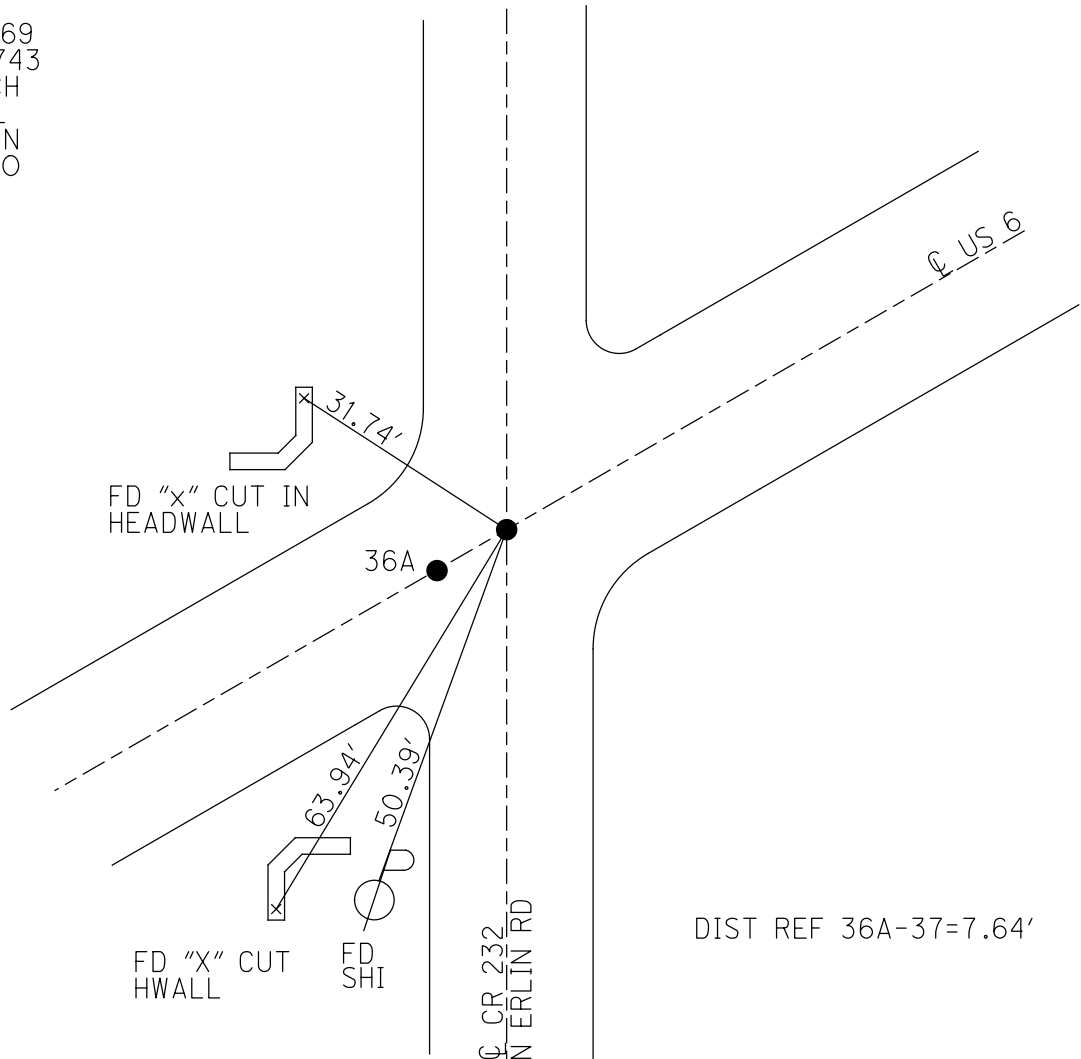
PERSONNEL _____ REFERENCE NO. 37 SHEET 19 OF 19
 NOTES AUBLE DATE 7/26/21 ROUTE US 6
 H.C. NIESE WEATHER CALM COUNTY SANDUSKY
 R.C. AUBLE TEMP. 77° TOWNSHIP RILEY
 DWG BY NIESE PID 108868 SECTION 16
 T 5 N R 16 E

TYPE MONUMENT MAG NAIL
 ON SURFACE - ~~BELOW~~ ON
 OFFSET Q PAVEMENT ON LT : RT
- TO - EDGE PAVEMENT
 STATION: 1233+58



HORIZ.DATUM: NAD83 (2011) GEOID: 2012A
 GRID: NORTHING: 630774.469 EASTING: 1828088.743

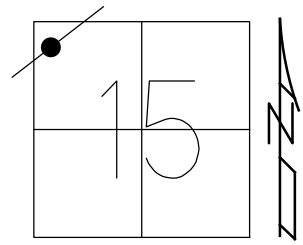
RECORD:
 FD MAG NAIL
 REFA37
 N: 630774.469
 E: 1828088.743
 11/22/17, DCH
 FD MAG NAIL
 7/26/21, TDN
 2/10/22, JFO



O.D.O.T. DISTRICT 2 SURVEY OFFICE (USE ONLY)

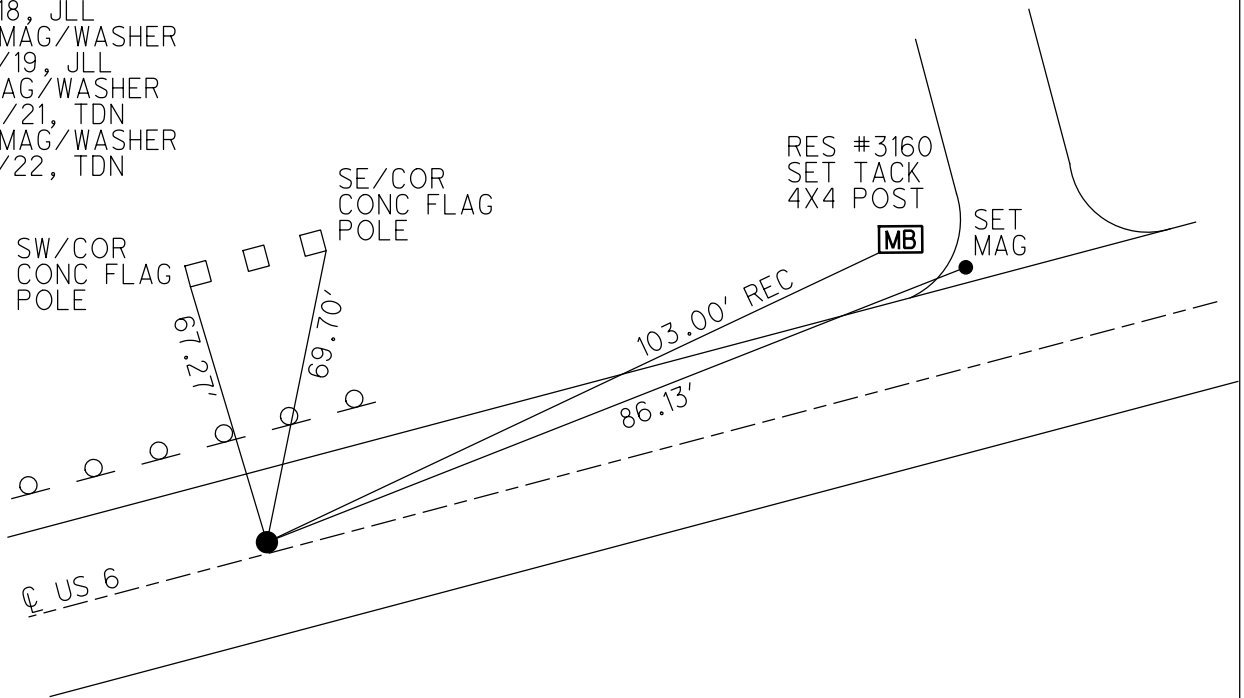
PERSONNEL _____ REFERENCE NO. 37 A SHEET 1 OF 34
 NOTES AUBLE DATE 7/26/21 ROUTE US 6
 H.C. NIESE WEATHER CALM COUNTY SANDUSKY
 R.C. AUBLE TEMP. 72° TOWNSHIP RILEY
 DWG BY NIESE PID 108868 SECTION 15
 T 5 N R 16 E

TYPE MONUMENT MAG/WASHER
 ON SURFACE - ~~BELOW~~ ON
 OFFSET ☐ PAVEMENT 0.4' LT : ~~RT~~
- TO - EDGE PAVEMENT
 STATION: 1246+13



HORZ. DATUM: NAD83 (2011) GEOID: NAVD88 2012A
 GRID: NORTHING: 630956.552 EASTING: 1828574.771

RECORD: P.I.
 OLD STA 5+26.5
 P.K./WASHER
 SMALL SPIKE
 FD P.K./WASHER
 3/16/02, DCH
 SET P.K./WASHER
 6/9/02, DCH
 FD P.K./WASHER
 REFB37
 11/22/17, DCH
 8/1/18, JLL
 SET MAG/WASHER
 7/31/19, JLL
 FD MAG/WASHER
 7/26/21, TDN
 SET MAG/WASHER
 1/28/22, TDN



O.D.O.T. DISTRICT 2 SURVEY OFFICE (USE ONLY)

PERSONNEL

REFERENCE NO. 37 B

SHEET 2 OF 34

NOTES LEU

DATE 8/9/18

ROUTE US 6

H.C. LEU

WEATHER PTLY CLOUDY

COUNTY SANDUSKY

R.C. HAGEMeyer

TEMP. 84°

TOWNSHIP RILEY

DWG BY AUBLE

PID 95769

SECTION 15

T 5 N R 16 E

TYPE MONUMENT 1" IPIN

~~ON SURFACE~~ - BELOW 2"

OFFSET Q PAVEMENT 26.9' ~~RT~~ : RT

14.7' TO RT EDGE PAVEMENT

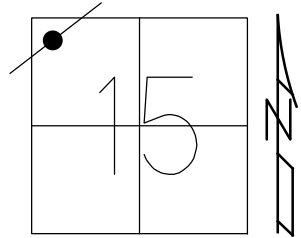
STATION: 1251+94

HORZ. DATUM: NAD83 (2011)

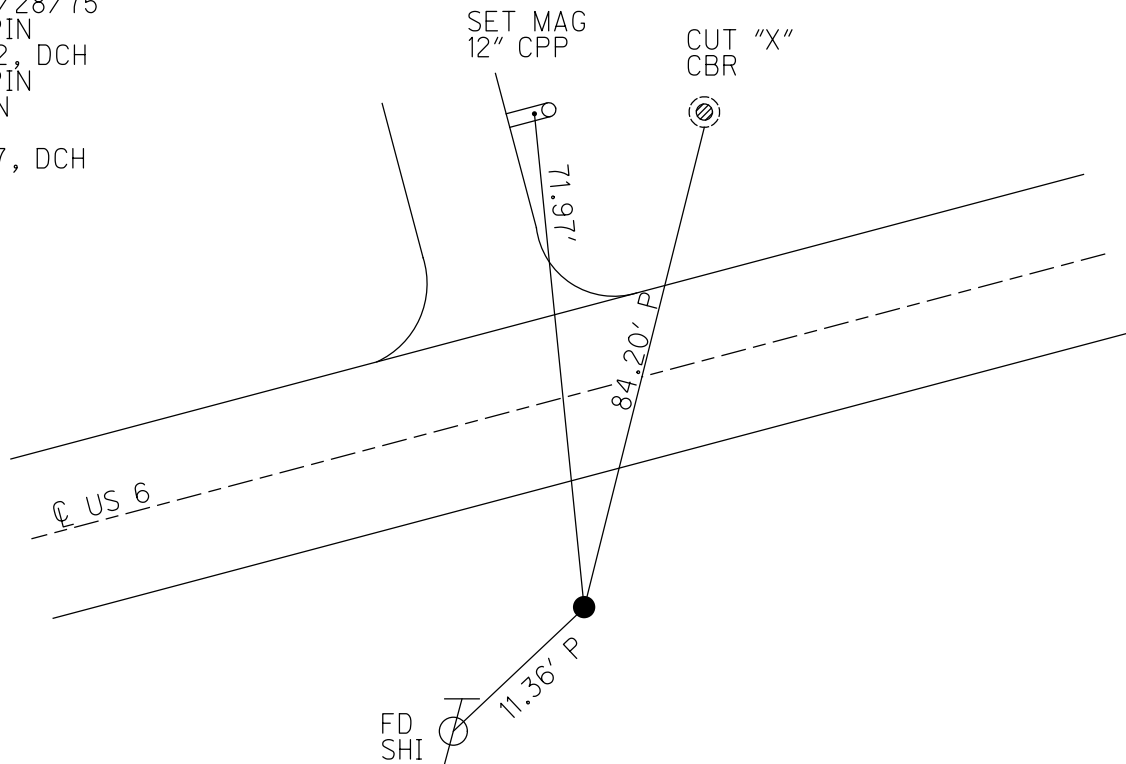
GEOID: 2012A

GRID: NORTHING: 631160.529

EASTING: 1829120.078



RECORD: P.I.
 SET IPIN
 PI OF SURVEY & CONST
 STA 11+09.27
 $\Delta=12^{\circ}25'$ LT
 $\Delta=12^{\circ}29'30''$ LT
 MEAS 7/28/75
 FD 1" IPIN
 3/16/02, DCH
 FD 1" IPIN
 2" DOWN
 REFC37
 11/22/17, DCH



O.D.O.T. DISTRICT 2 SURVEY OFFICE (USE ONLY)

PERSONNEL

REFERENCE NO. 38

SHEET 3 OF 34

NOTES LEU
 H.C. LEU
 R.C. HAGEMeyer

DATE 8/9/18
 WEATHER PTLY CLOUDY
 TEMP. 83°

ROUTE US 6
 COUNTY SANDUSKY
 TOWNSHIP RILEY
 SECTION 15
 T 5 N R 16 E

DWG BY AUBLE PID 95769

TYPE MONUMENT 3/8" IPIN

~~ON SURFACE~~ - BELOW 2"

OFFSET C PAVEMENT 33.2' LT : ~~RT~~
21.7' TO LT EDGE PAVEMENT

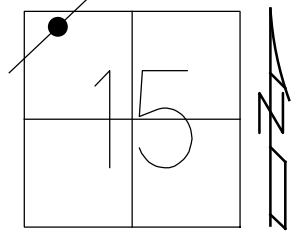
STATION: 1272+50

HORZ. DATUM: NAD83 (2011)

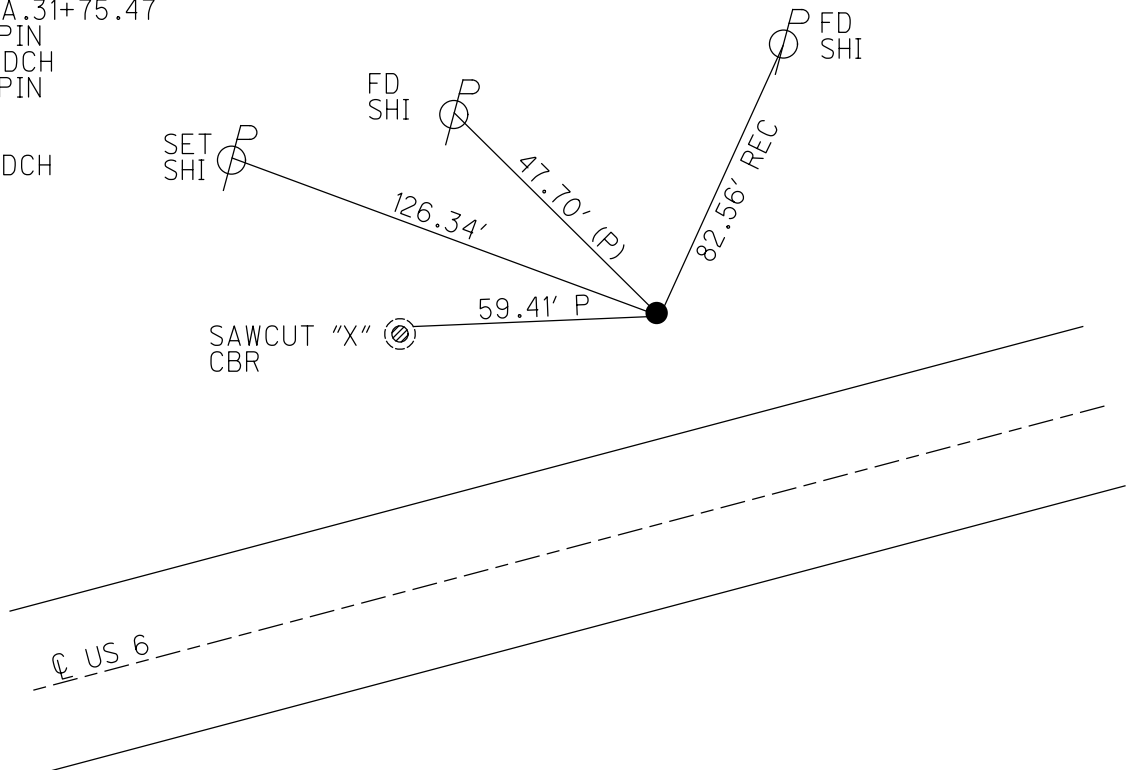
GEOID: 2012A

GRID: NORTHING: 632289.645

EASTING: 1830856.470



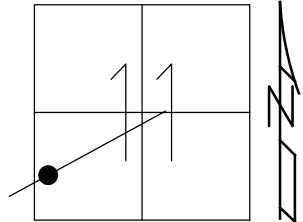
RECORD: P.I.
 SET IPIN
 SURVEY STA. 31+67.80
 CONST STA. 31+75.47
 FD 3/8" IPIN
 3/16/02, DCH
 FD 3/4" IPIN
 2" DOWN
 REF38
 11/22/17, DCH



O.D.O.T. DISTRICT 2 SURVEY OFFICE (USE ONLY)

PERSONNEL	REFERENCE NO. <u>38 AA</u>	SHEET <u>4</u> OF <u>34</u>
NOTES <u>RHOADES</u>	DATE <u>7/20/22</u>	ROUTE <u>US 6</u>
H.C. <u>RHOADES</u>	WEATHER <u>CLOUDY</u>	COUNTY <u>SANDUSKY</u>
R.C. <u>WHITAKER</u>	TEMP. <u>82°</u>	TOWNSHIP <u>RILEY</u>
DWG BY <u>RHOADES</u>	PID <u>PAVETRAIN</u>	SECTION <u>15</u>
		T <u>5</u> N R <u>16</u> E

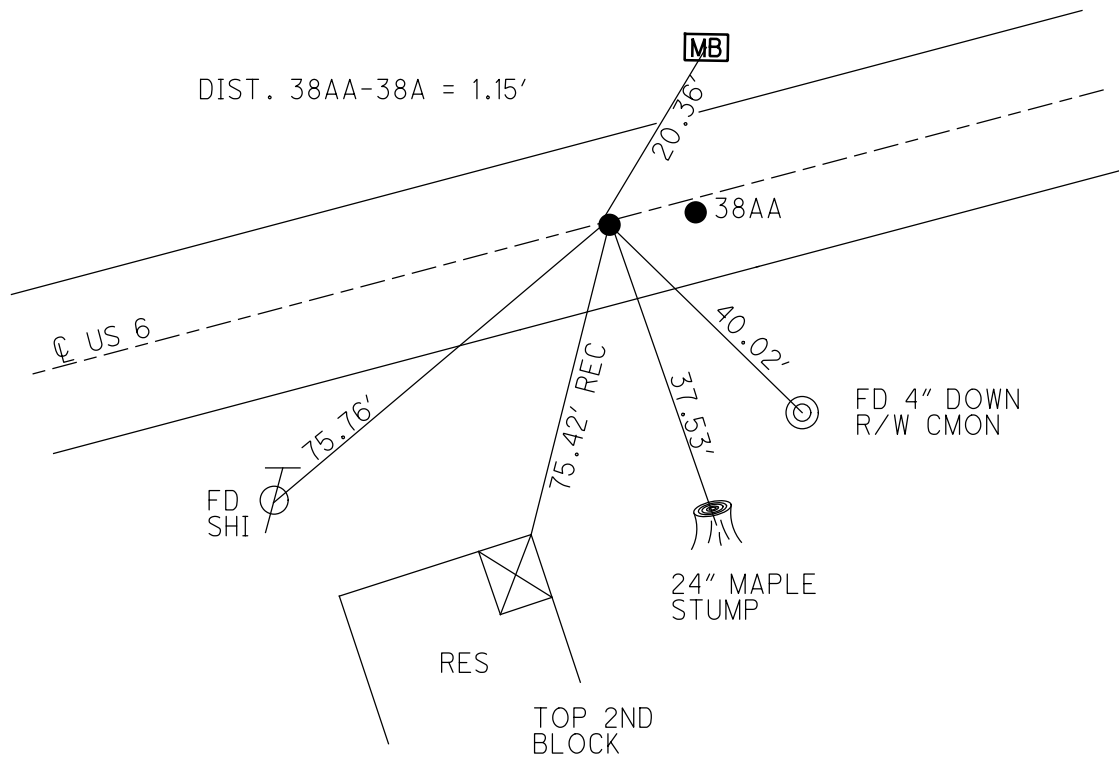
TYPE MONUMENT MAG/WASHER
 ON SURFACE - ~~BELOW~~ ON
 OFFSET \odot PAVEMENT ON LT : ~~RT~~
11.4' TO RT EDGE PAVEMENT
 STATION: 1306+95.85



HORIZ. DATUM: NAD83 (2011) GEOID: 2012A
 GRID: NORTHING: 633708.080 EASTING: 1834012.783

RECORD:
 FD MAG NAIL
 REFAA37
 11/22/17, JLL
 SET MAG/WASHER
 7/20/22, JMR
 FD MAG/WASHER
 1/20/23, JMR

RES #3647
 FD TACK IN
 4X4 MB POST



O.D.O.T. DISTRICT 2 SURVEY OFFICE (USE ONLY)

PERSONNEL

REFERENCE NO. 38 A

SHEET 5 OF 34

NOTES LEU

DATE 8/1/18

ROUTE US 6

H.C. LEU

WEATHER CLOUDY

COUNTY SANDUSKY

R.C. TRENKA

TEMP. 84°

TOWNSHIP RILEY

SECTION 15

DWG BY AUBLE

PID PAVETRAIN

T 5 N R 16 E

TYPE MONUMENT P.K./WASHER

ON SURFACE - ~~BELOW~~ ON

OFFSET ☉ PAVEMENT ON LT : RT

11.4' TO RT EDGE PAVEMENT

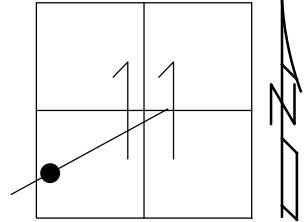
STATION: 1306+97

HORIZ.DATUM: NAD83 (2011)

GEOID: 2012A

GRID: NORTHING: 633708.682

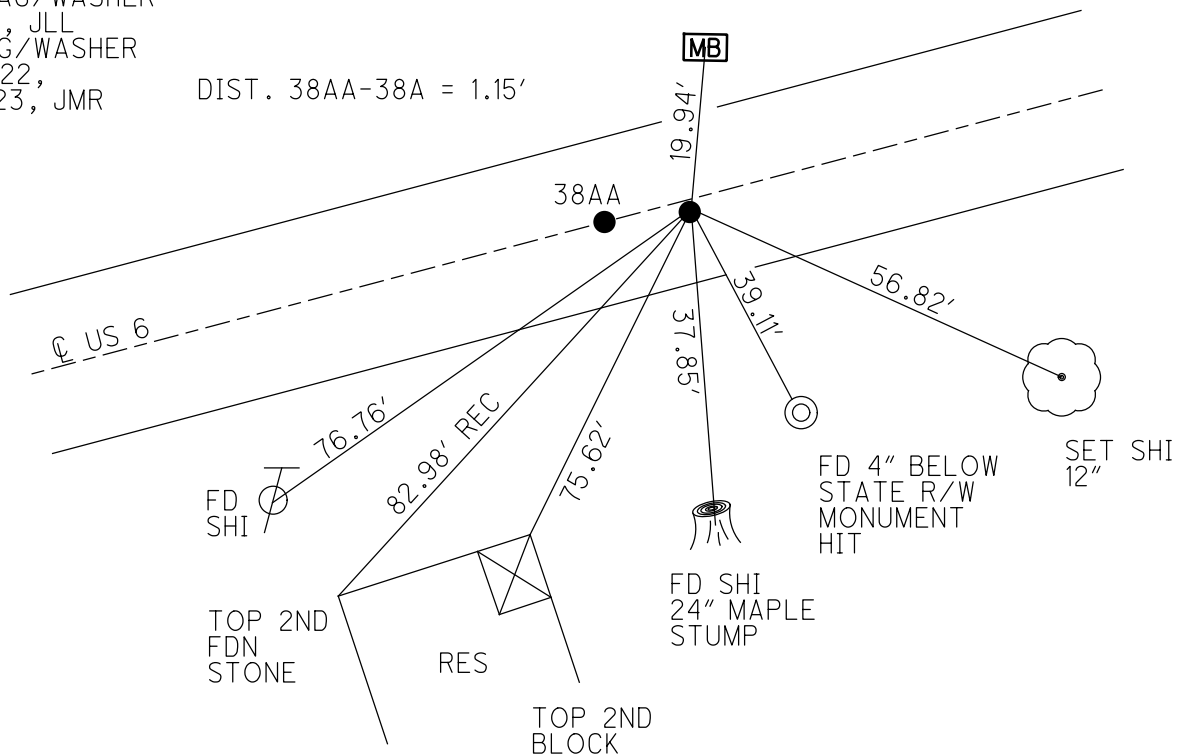
EASTING: 1834013.681



RECORD: P.I.
 PREVIOUS MONUMENTS:
 SM SPIKE/WASHER
 P.K./WASHER
 STA. 66+29.58
 FD P.K./WASHER
 3" DOWN
 3/16/02, DCH
 SET P.K./WASHER
 6/9/02, DCH
 SET MAG/WASHER
 8-2-19, JLL
 FD MAG/WASHER
 7/20/22,
 1/20/23, JMR

DIST. 38AA-38A = 1.15'

RES #3647
 SET TACK IN
 4X4 MB POST



O.D.O.T. DISTRICT 2 SURVEY OFFICE (USE ONLY)

PERSONNEL

REFERENCE NO. 39

SHEET 6 OF 34

NOTES MILLER

DATE 12/28/23

ROUTE US 6

H.C. RHOADES

WEATHER RAIN

COUNTY SANDUSKY

R.C. MILLER

TEMP. 44°

TOWNSHIP RILEY

SECTION 11

DWG BY MILLER

PID PAVETRAIN

T 5 N R 16 E

TYPE MONUMENT MAG/WASHER

ON SURFACE - ~~BELOW~~ ON

OFFSET C PAVEMENT 1.6' ~~LT~~ : RT

12.7' TO LT EDGE PAVEMENT

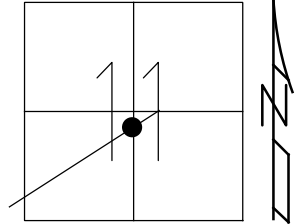
STATION: 1329+37

HORIZ.DATUM: NAD83 (2011)

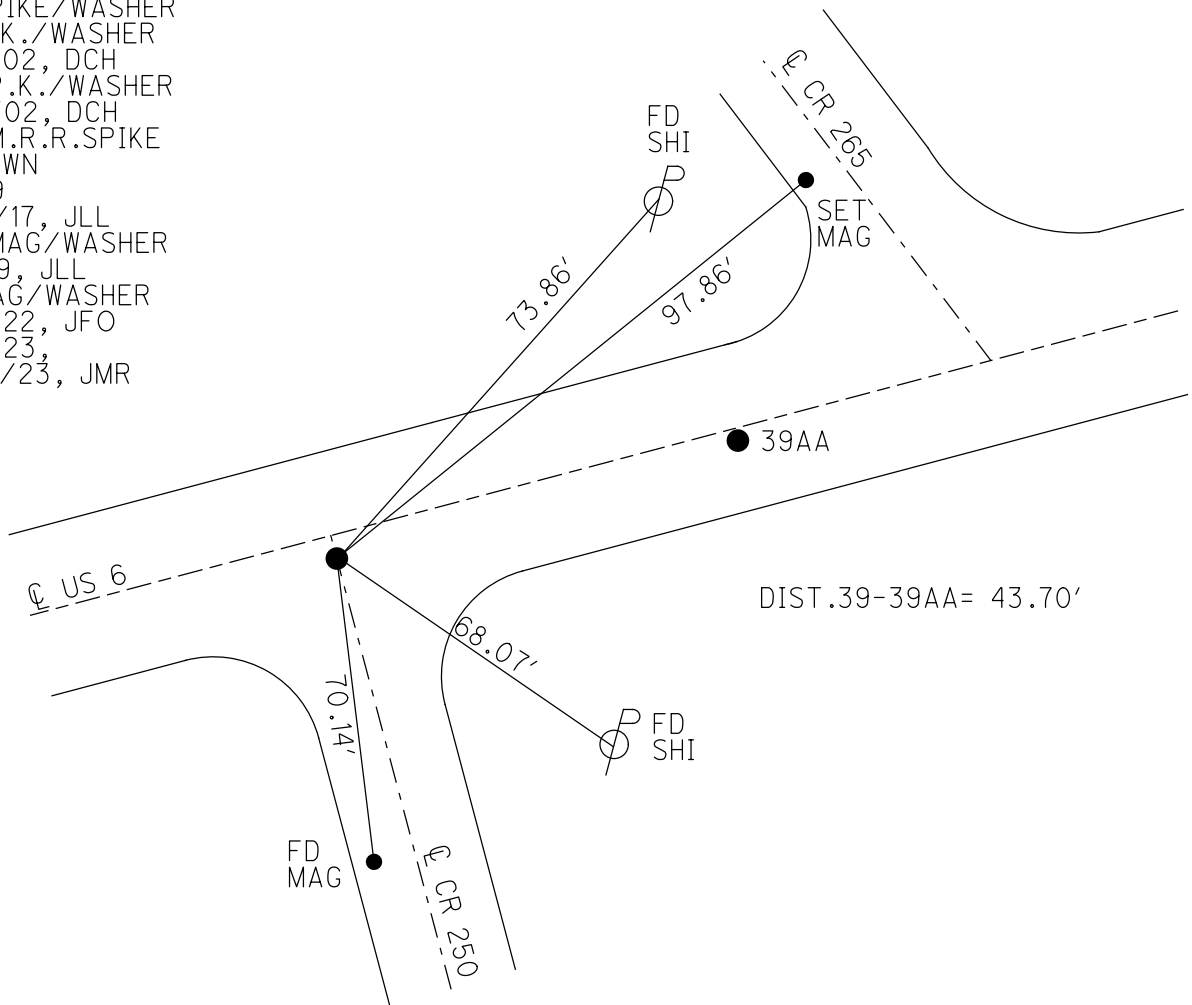
GEOID: NAVD88 2018

GRID: NORTHING: 634615.966

EASTING: 1836069.682



RECORD:
 STA.88+87
 SM.SPIKE/WASHER
 FD P.K./WASHER
 3/16/02, DCH
 SET P.K./WASHER
 6/10/02, DCH
 FD SM.R.R.SPIKE
 4" DOWN
 REF39
 11/22/17, JLL
 SET MAG/WASHER
 8-2-19, JLL
 FD MAG/WASHER
 2/10/22, JFO
 1/20/23,
 12/28/23, JMR

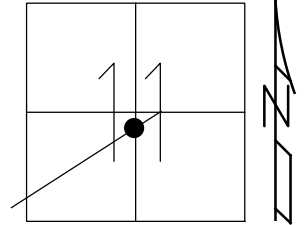


DIST.39-39AA= 43.70'

O.D.O.T. DISTRICT 2 SURVEY OFFICE (USE ONLY)

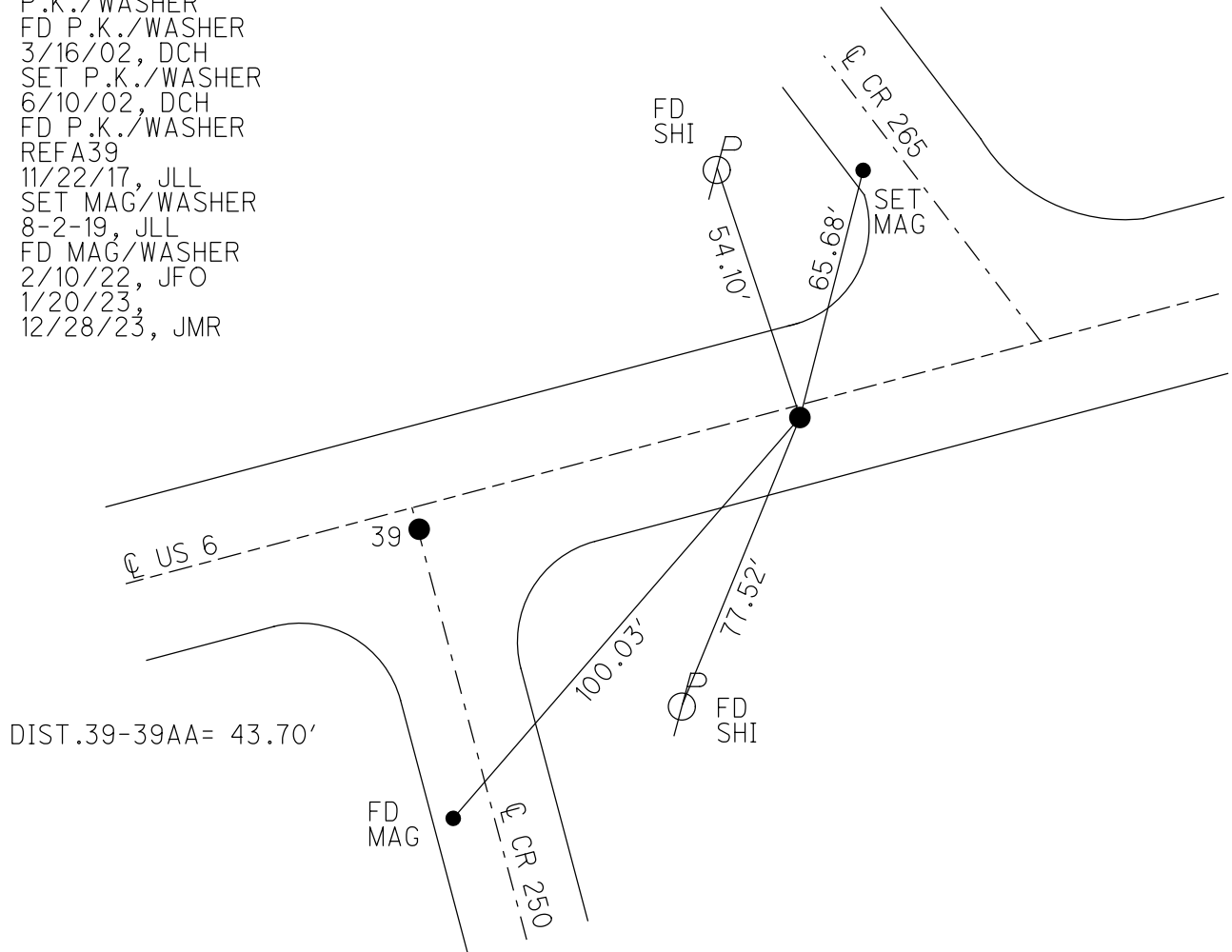
PERSONNEL	REFERENCE NO. <u>39 AA</u>	SHEET <u>7</u> OF <u>34</u>
NOTES <u>MILLER</u>	DATE <u>12/28/23</u>	ROUTE <u>US 6</u>
H.C. <u>RHOADES</u>	WEATHER <u>RAIN</u>	COUNTY <u>SANDUSKY</u>
R.C. <u>MILLER</u>	TEMP. <u>44°</u>	TOWNSHIP <u>RILEY</u>
DWG BY <u>RHOADES</u>	PID <u>PAVETRAIN</u>	SECTION <u>11</u>
		T <u>5</u> N R <u>16</u> E

TYPE MONUMENT MAG/WASHER
 ON SURFACE - ~~BELOW~~ ON
 OFFSET \odot PAVEMENT 1.5' ~~LT~~ : RT
13.0' TO LT EDGE PAVEMENT
 STATION: 1329+80



HORZ.DATUM: NAD83 (2011) GEOID: NAVD88 2018
 GRID: NORTHING: 634633.565 EASTING: 1836109.668

RECORD:
 STA.89+25
 P.K./WASHER
 FD P.K./WASHER
 3/16/02, DCH
 SET P.K./WASHER
 6/10/02, DCH
 FD P.K./WASHER
 REFA39
 11/22/17, JLL
 SET MAG/WASHER
 8-2-19, JLL
 FD MAG/WASHER
 2/10/22, JFO
 1/20/23,
 12/28/23, JMR



O.D.O.T. DISTRICT 2 SURVEY OFFICE (USE ONLY)

PERSONNEL

REFERENCE NO. 39 A

SHEET 8 OF 34

NOTES ROUSOS
 H.C. VAN DUSEN
 R.C. MOSSER
HOMAN

DATE 3/16/02
 WEATHER WINDY
 TEMP. 28°

ROUTE US 6
 COUNTY SANDUSKY
 TOWNSHIP RILEY
 SECTION 11
 T 5 N R 16 E

DWG BY AUBLE PID 95769

TYPE MONUMENT 1" IPIN

ON SURFACE - BELOW -

OFFSET \odot PAVEMENT - \overline{TT} : RT

35' LT TO LT EDGE PAVEMENT

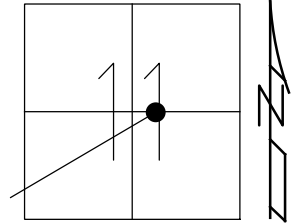
STATION: 1337+24

HORZ. DATUM: NAD83 (2011)

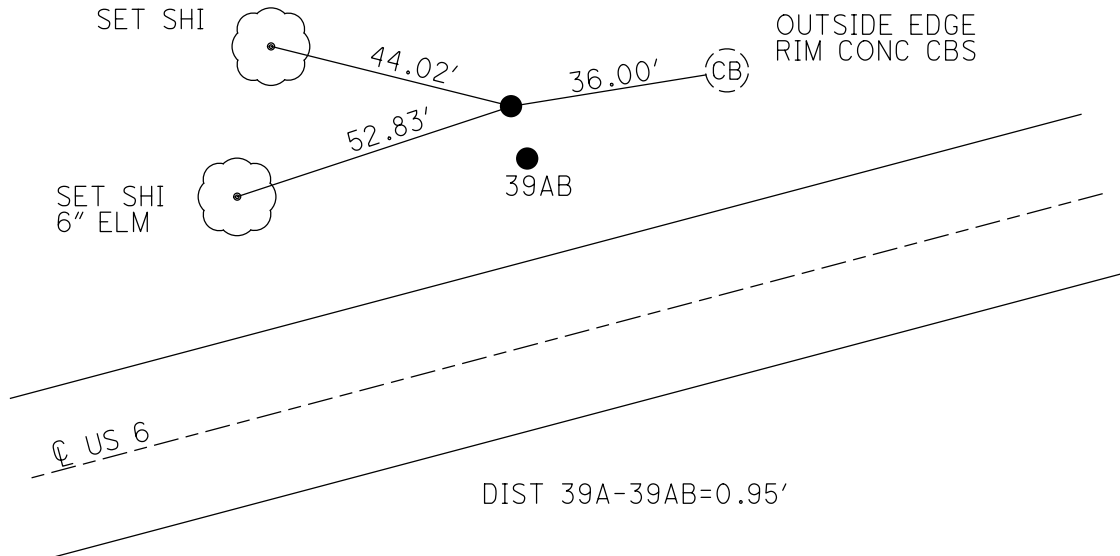
GEOID: 2012A

GRID: NORTHING: 634939.065

EASTING: 1836799.243



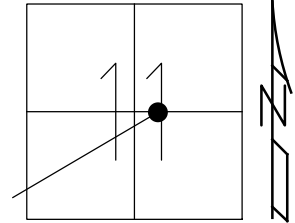
RECORD: P.I.
 CONST.
 OLD STA 1338+85.97
 FD 1" IPIN
 3/16/02, DCH
 FD 1" IPIN
 2" DOWN
 REFB39
 11/22/17, DCH



O.D.O.T. DISTRICT 2 SURVEY OFFICE (USE ONLY)

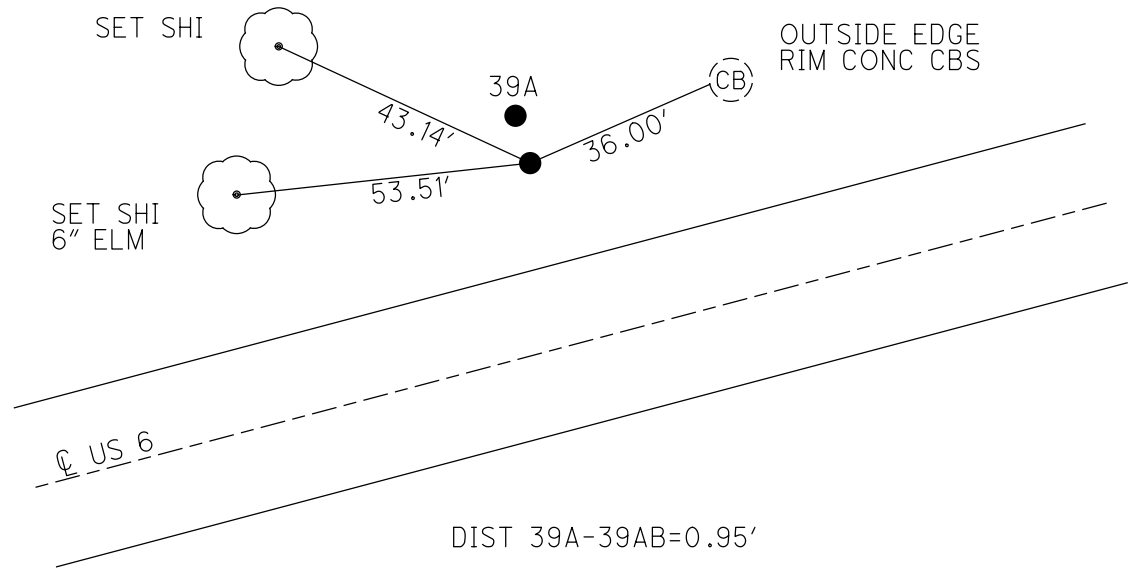
PERSONNEL	REFERENCE NO. <u>39 AB</u>	SHEET <u>9</u> OF <u>34</u>
NOTES <u>ROUSOS</u>	DATE <u>3/16/02</u>	ROUTE <u>US 6</u>
H.C. <u>VAN DUSEN</u>	WEATHER <u>WINDY</u>	COUNTY <u>SANDUSKY</u>
R.C. <u>MOSSER</u>	TEMP. <u>28°</u>	TOWNSHIP <u>RILEY</u>
		SECTION <u>11</u>
DWG BY <u>AUBLE</u>	PID <u>95769</u>	T <u>5</u> N R <u>16</u> E

TYPE MONUMENT 1" IPIPE
~~ON SURFACE~~ - BELOW 2"
 OFFSET \odot PAVEMENT - $\overline{\text{L}}$: RT
 35' LT TO LT EDGE PAVEMENT
 STATION: 1337+24



HORZ. DATUM: NAD83 (2011) GEOID: 2012A
 GRID: NORTHING: 634938.195 EASTING: 1836799.280

RECORD: P.I.
 SURVEY & R/W
 OLD STA 1338+85.77
 FD 1" IPIN
 3/16/02, DCH
 FD 1" IPIN
 2" DOWN
 REFC39
 11/22/17, DCH



O.D.O.T. DISTRICT 2 SURVEY OFFICE (USE ONLY)

PERSONNEL _____

REFERENCE NO. 39 B

SHEET 10 OF 34

NOTES LEU

DATE 8/1/18

ROUTE US 6

H.C. LEU

WEATHER CLOUDY

COUNTY SANDUSKY

R.C. TRENKA

TEMP. 75°

TOWNSHIP RILEY

SECTION 11

DWG BY AUBLE

PID PAVETRAN

T 5 N R 16 E

TYPE MONUMENT P.K./WASHER

ON SURFACE - ~~BELOW~~ ON

OFFSET 0 PAVEMENT ON ~~RT~~ : ~~RT~~

12' TO RT EDGE PAVEMENT

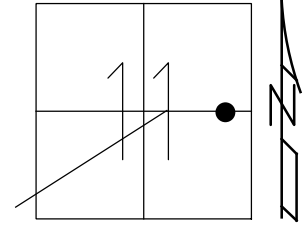
STATION: 1341+85

HORZ.DATUM: NAD83 (2011)

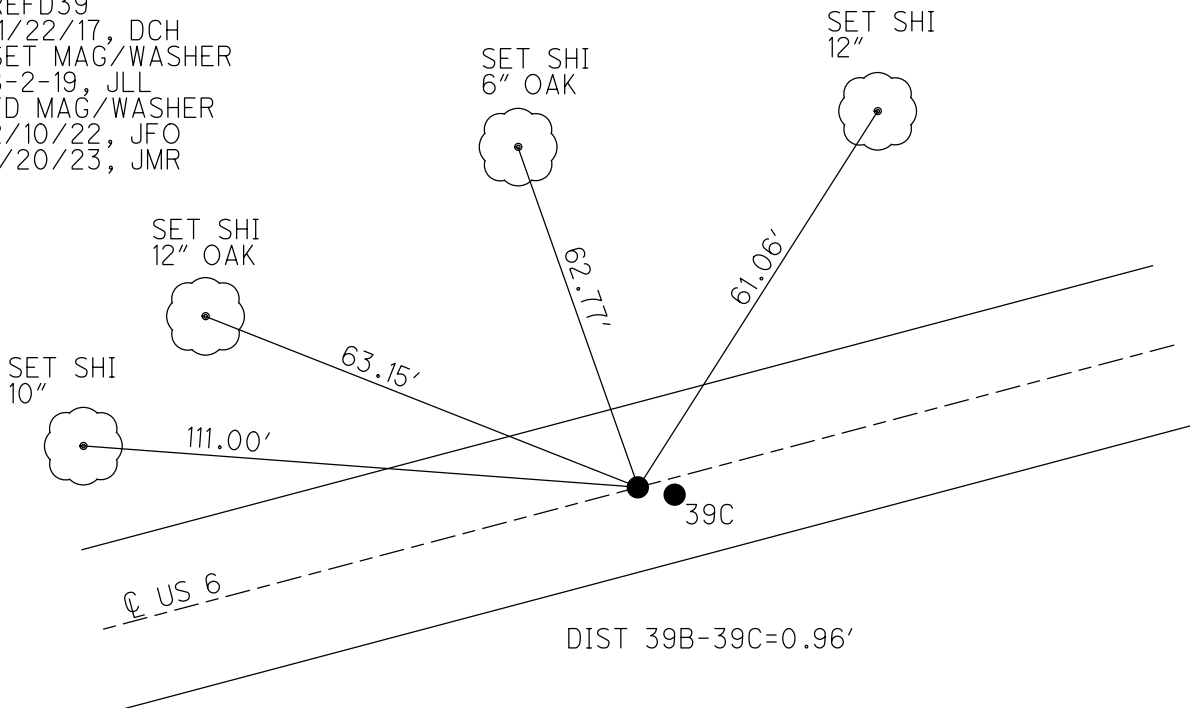
GEOID: 2012A

GRID: NORTHING: 634945.112

EASTING: 1837266.029



RECORD: P.T.
 STA.1343+40.32
 PREVIOUS MONUMENTS:
 P.K./WASHER
 SM.SPIKE/WASHER
 FD P.K./WASHER
 3/16/02, DCH
 SET P.K./WASHER
 6/10/02, DCH
 FD P.K./WASHER
 REFD39
 11/22/17, DCH
 SET MAG/WASHER
 8-2-19, JLL
 FD MAG/WASHER
 2/10/22, JFO
 1/20/23, JMR

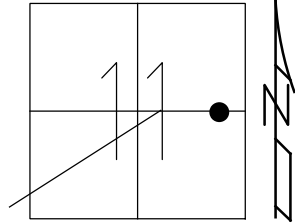


O.D.O.T. DISTRICT 2 SURVEY OFFICE (USE ONLY)

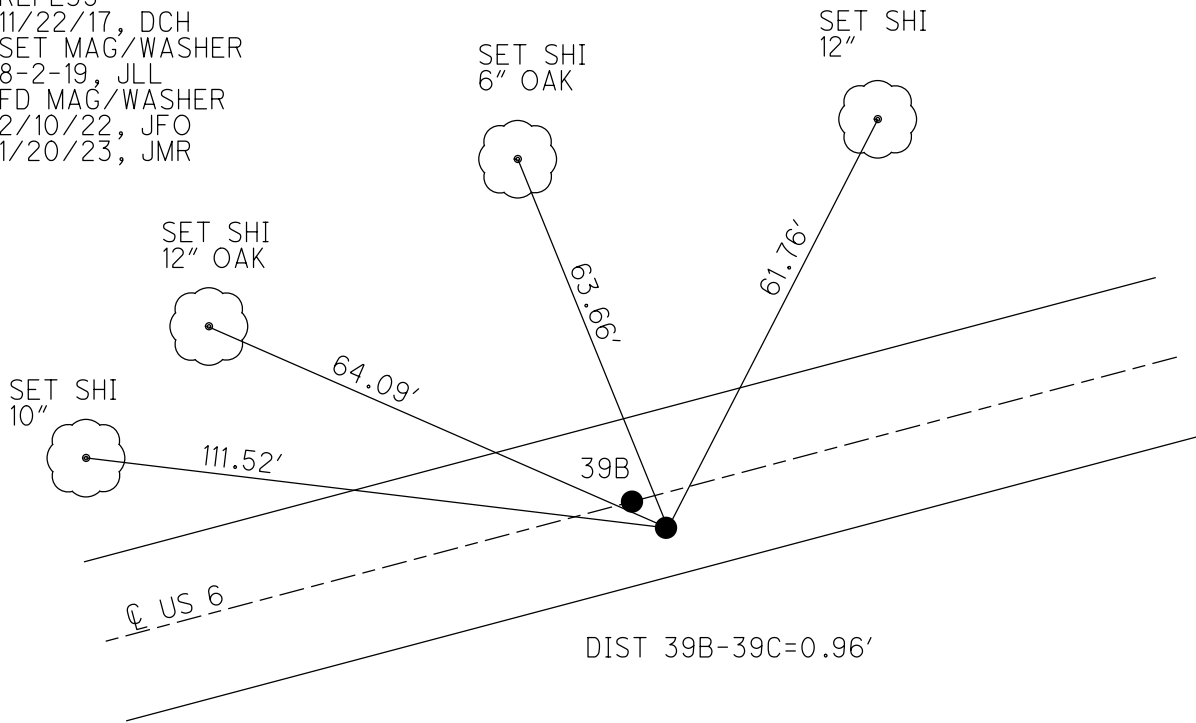
PERSONNEL _____ REFERENCE NO. 39 C SHEET 11 OF 34
 NOTES LEU DATE 8/1/18 ROUTE US 6
 H.C. LEU WEATHER CLOUDY COUNTY SANDUSKY
 R.C. TRENKA TEMP. 75° TOWNSHIP RILEY
 DWG BY AUBLE PID PAVETRAIN SECTION 11
 T 5 N R 16 E

TYPE MONUMENT P.K./WASHER
 ON SURFACE - ~~BELOW~~ ON
 OFFSET 1.0' LT : RT
11' TO RT EDGE PAVEMENT
 STATION: 1341+85

HORIZ.DATUM: NAD83 (2011) GEOID: 2012A
 GRID: NORTHING: 634944.170 EASTING: 1837266.138



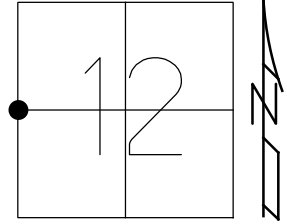
RECORD:
 FD P.K./WASHER
 3/16/02, DCH
 SET P.K./WASHER
 6/10/02, DCH
 FD P.K./WASHER
 REFE39
 11/22/17, DCH
 SET MAG/WASHER
 8-2-19, JLL
 FD MAG/WASHER
 2/10/22, JFO
 1/20/23, JMR



O.D.O.T. DISTRICT 2 SURVEY OFFICE (USE ONLY)

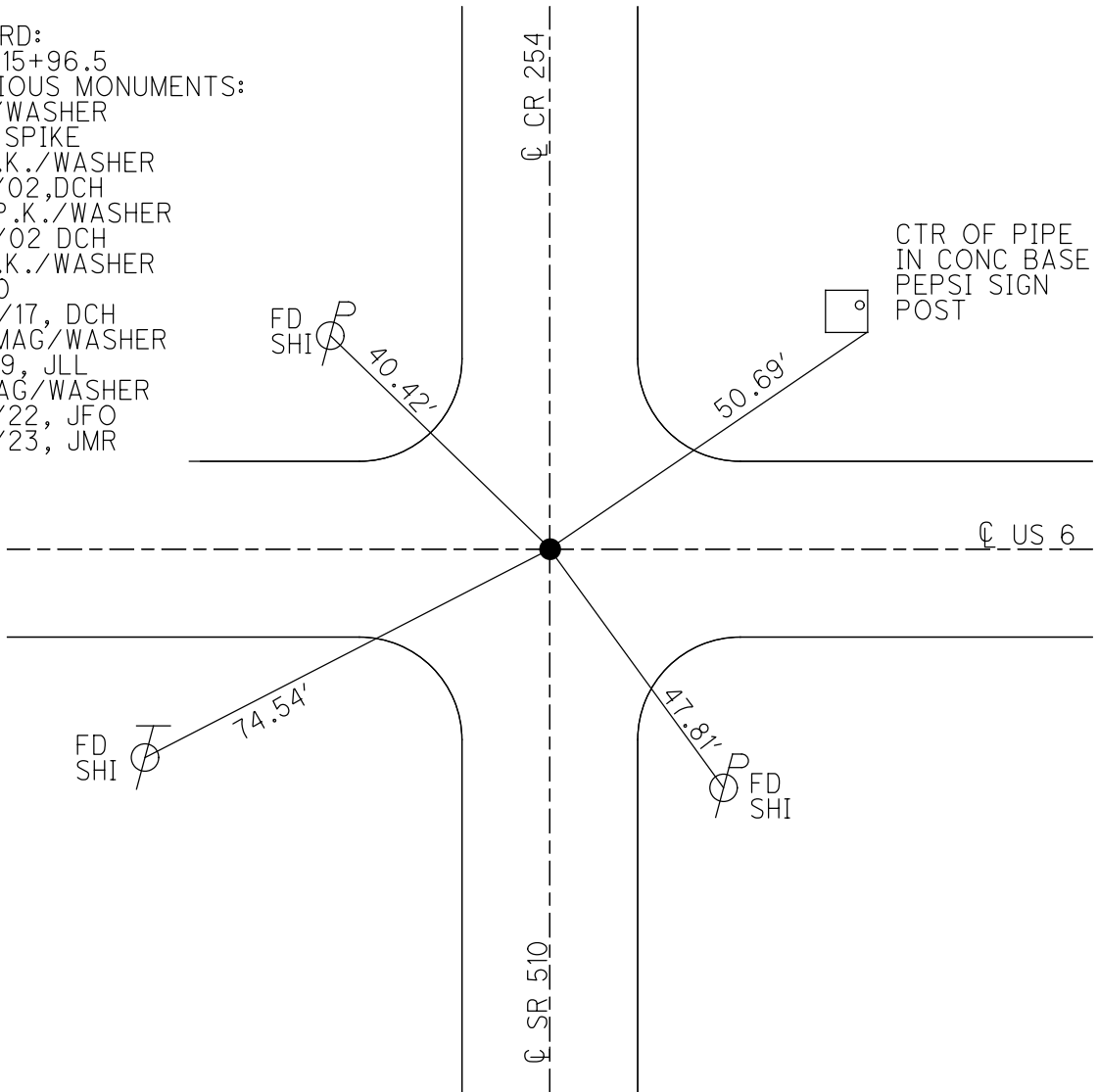
PERSONNEL _____ REFERENCE NO. 40 SHEET 12 OF 34
 NOTES LEU DATE 8/1/18 ROUTE US 6
 H.C. LEU WEATHER CLOUDY COUNTY SANDUSKY
 R.C. TRENKA TEMP. 76° TOWNSHIP RILEY
 DWG BY AUBLE PID PAVETRAIN SECTION 12
 T 5 N R 16 E

TYPE MONUMENT P.K./WASHER
 ON SURFACE - ~~BELOW~~ ON
 OFFSET \odot PAVEMENT 1.5' ~~ET~~ : RT
- TO - EDGE PAVEMENT
 STATION: 1356+56



HORZ.DATUM: NAD83 (2011) GEOID: 2012A
 GRID: NORTHING: 634963.061 EASTING: 1838735.931

- RECORD:
 STA 115+96.5
 PREVIOUS MONUMENTS:
 P.K./WASHER
 MINE SPIKE
 FD P.K./WASHER
 3/16/02, DCH
 SET P.K./WASHER
 6/10/02 DCH
 FD P.K./WASHER
 REF40
 11/22/17, DCH
 SET MAG/WASHER
 8-2-19, JLL
 FD MAG/WASHER
 2/10/22, JFO
 1/20/23, JMR



O.D.O.T. DISTRICT 2 SURVEY OFFICE (USE ONLY)

PERSONNEL _____

REFERENCE NO. 41

SHEET 13 OF 34

NOTES LEU

DATE 8/1/18

ROUTE US 6

H.C. LEU

WEATHER CLOUDY

COUNTY SANDUSKY

R.C. TRENKA

TEMP. 76°

TOWNSHIP RILEY

DWG BY AUBLE

PID PAVETRAIN

SECTION 12

T 5 N R 16 E

TYPE MONUMENT P.K./WASHER

~~ON SURFACE~~ - BELOW 1 1/2"

OFFSET ϕ PAVEMENT 0.6' LT : ~~RT~~

- TO - EDGE PAVEMENT

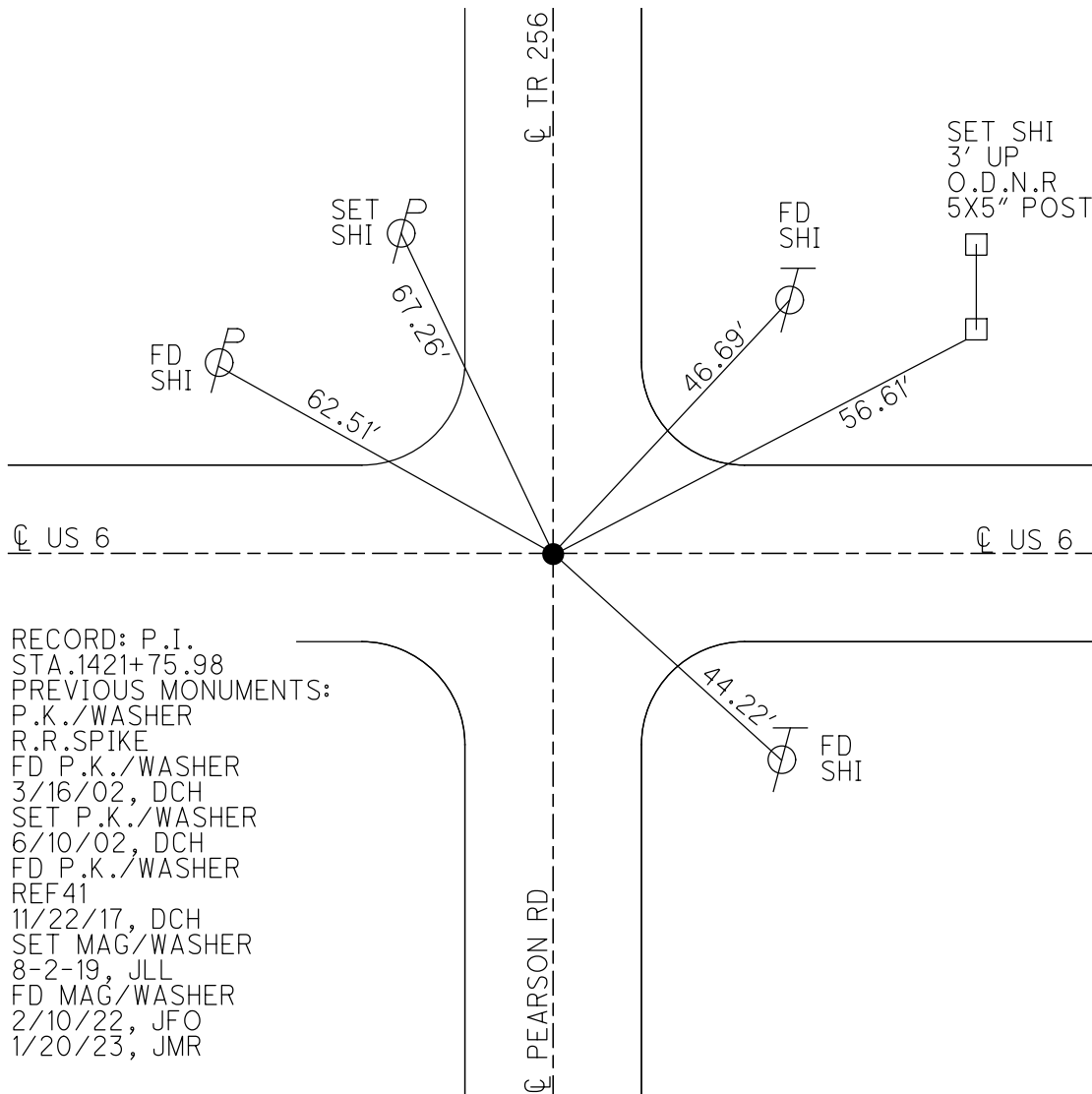
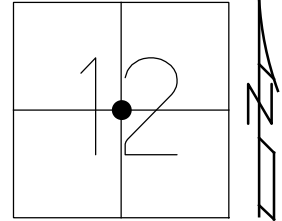
STATION: 1383+29

HORZ.DATUM: NAD83 (2011)

GEOID: 2012A

GRID: NORTHING: 635077.737

EASTING: 1841414.113



RECORD: P.I.
 STA.1421+75.98
 PREVIOUS MONUMENTS:
 P.K./WASHER
 R.R.SPIKE
 FD P.K./WASHER
 3/16/02, DCH
 SET P.K./WASHER
 6/10/02, DCH
 FD P.K./WASHER
 REF41
 11/22/17, DCH
 SET MAG/WASHER
 8-2-19, JLL
 FD MAG/WASHER
 2/10/22, JFO
 1/20/23, JMR

O.D.O.T. DISTRICT 2 SURVEY OFFICE (USE ONLY)

PERSONNEL

REFERENCE NO. 41 A

SHEET 14 OF 34

NOTES MILLER

DATE 12/28/23

ROUTE US 6

H.C. RHOADES

WEATHER RAIN

COUNTY SANDUSKY

R.C. MILLER

TEMP. 44°

TOWNSHIP TOWNSEND

SECTION 7

DWG BY RHOADES

PID PAVETRAIN

T 5 N R 16 E

TYPE MONUMENT MAG/WASHER

ON SURFACE - ~~BELOW~~ ON

OFFSET \varnothing PAVEMENT 1.0' ~~LT~~ : RT

8' TO LT EDGE PAVEMENT

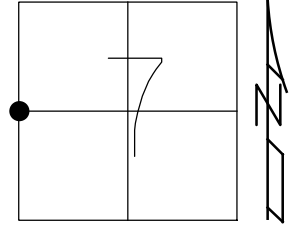
STATION: 1410+42

HORIZ.DATUM: NAD83 (2011)

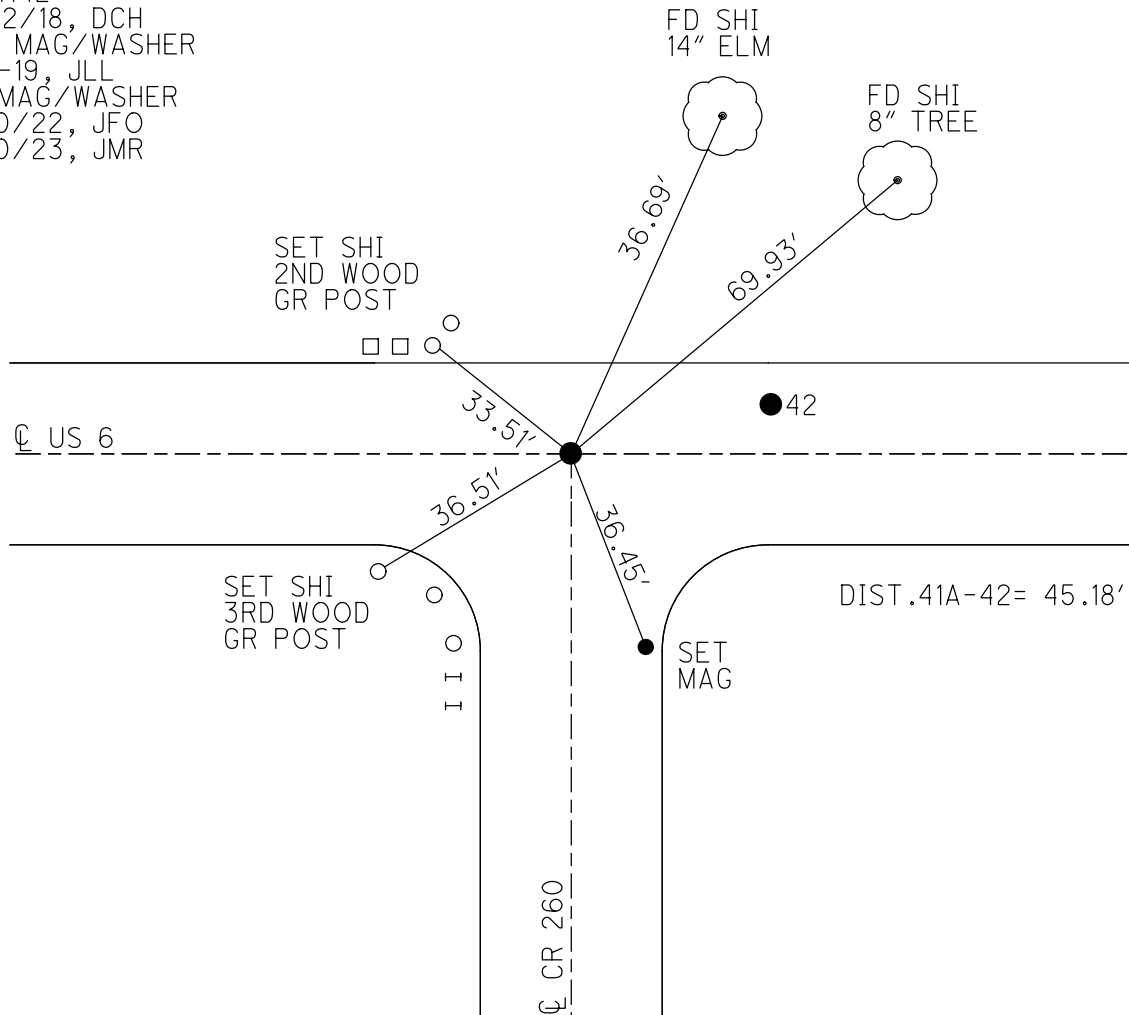
GEOID: NAVD88 2018

GRID: NORTHING: 635165.604

EASTING: 1844086.175



RECORD:
 FD P.K./WASHER
 REFA42
 11/22/18, DCH
 SET MAG/WASHER
 8-2-19, JLL
 FD MAG/WASHER
 2/10/22, JFO
 1/20/23, JMR



O.D.O.T. DISTRICT 2 SURVEY OFFICE (USE ONLY)

PERSONNEL

REFERENCE NO. 42

SHEET 15 OF 34

NOTES MILLER

DATE 12/28/23

ROUTE US 6

H.C. RHOADES

WEATHER RAIN

COUNTY SANDUSKY

R.C. MILLER

TEMP. 44°

TOWNSHIP TOWNSEND

SECTION 7

DWG BY RHOADES

PID PAVETRAIN

T 5 N R 16 E

TYPE MONUMENT MAG/WASHER

ON SURFACE - ~~BELOW~~ ON

OFFSET Q PAVEMENT 2.8' LT : ~~RT~~

- TO - EDGE PAVEMENT

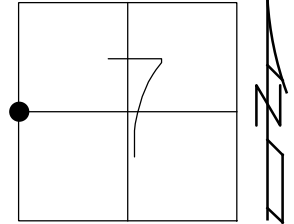
STATION: 1410+42

HORIZ.DATUM: NAD83 (2011)

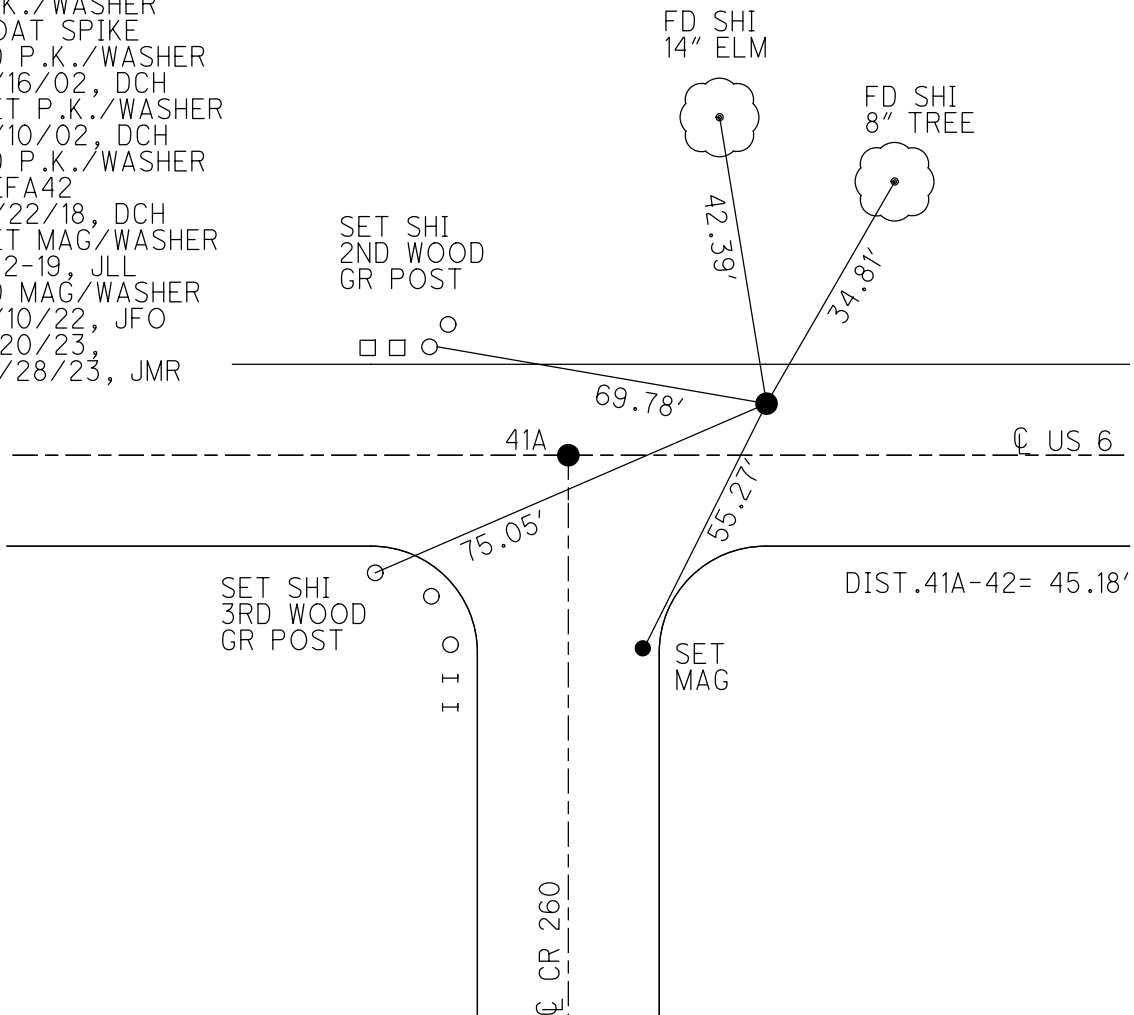
GEOID: NAVD88 2018

GRID: NORTHING: 635169.141

EASTING: 1844131.190



RECORD: P.I.
 STA. 170+01
 P.K./WASHER
 BOAT SPIKE
 FD P.K./WASHER
 3/16/02, DCH
 SET P.K./WASHER
 6/10/02, DCH
 FD P.K./WASHER
 REFA42
 11/22/18, DCH
 SET MAG/WASHER
 8-2-19, JLL
 FD MAG/WASHER
 2/10/22, JFO
 1/20/23,
 12/28/23, JMR

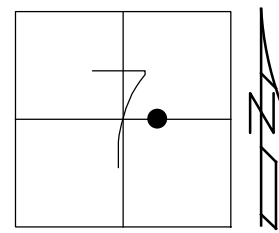


DIST .41A-42= 45.18'

O.D.O.T. DISTRICT 2 SURVEY OFFICE (USE ONLY)

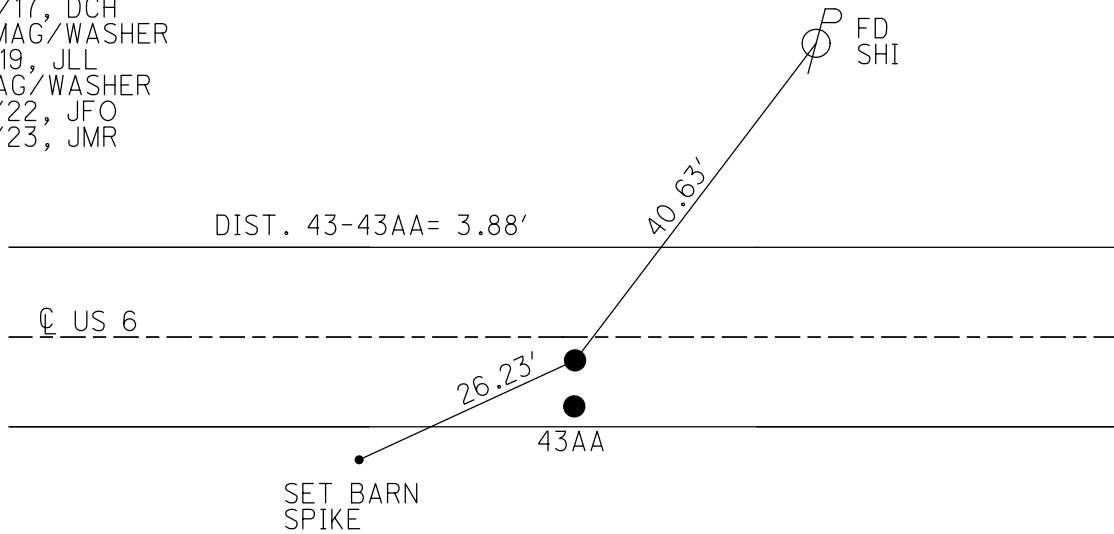
PERSONNEL _____ REFERENCE NO. 43 SHEET 16 OF 34
 NOTES LEU DATE 8/6/18 ROUTE US 6
 H.C. LEU WEATHER CLOUDY COUNTY SANDUSKY
 R.C. HAGEMAYER TEMP. 78° TOWNSHIP TOWNSEND
 DWG BY AUBLE PID PAVETRAIN SECTION 7
 T 5 N R 17 E

TYPE MONUMENT P.K.SHANK
 ON SURFACE - ~~BELOW~~ ON
 OFFSET 11' TO RT EDGE PAVEMENT
 STATION: 1436+56



HORZ.DATUM: NAD83 (2011) GEOID: 2012A
 GRID: NORTHING: 635017.654 EASTING: 1846742.729

RECORD: P.I.
 $\Delta = 00^\circ 20'$ LT (PLAN)
 STA 196+14.60
 FD BOAT SPIKE
 2" DOWN
 FD P.K./WASHER
 1.25" DOWN
 FD P.K.WASHER
 3/16/02, DCH
 SET P.K./WASHER
 6/11/02, DCH
 FD P.K.SHANK
 REF43
 11/23/17, DCH
 SET MAG/WASHER
 7-31-19, JLL
 FD MAG/WASHER
 2/10/22, JFO
 1/20/23, JMR



O.D.O.T. DISTRICT 2 SURVEY OFFICE (USE ONLY)

PERSONNEL

REFERENCE NO. 43 AA

SHEET 17 OF 34

NOTES LEU

DATE 8/6/18

ROUTE US 6

H.C. LEU

WEATHER CLOUDY

COUNTY SANDUSKY

R.C. HAGEMeyer

TEMP. 78°

TOWNSHIP TOWNSEND

DWG BY AUBLE

PID PAVETRAIN

SECTION 7

T 5 N R 17 E

TYPE MONUMENT P.K.SHANK

ON SURFACE - ~~BELOW~~ ON

OFFSET C PAVEMENT 5.0' RT : RT

7.7' TO RT EDGE PAVEMENT

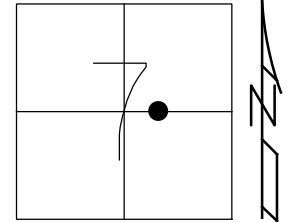
STATION: 1436+56

HORZ.DATUM: NAD83 (2011)

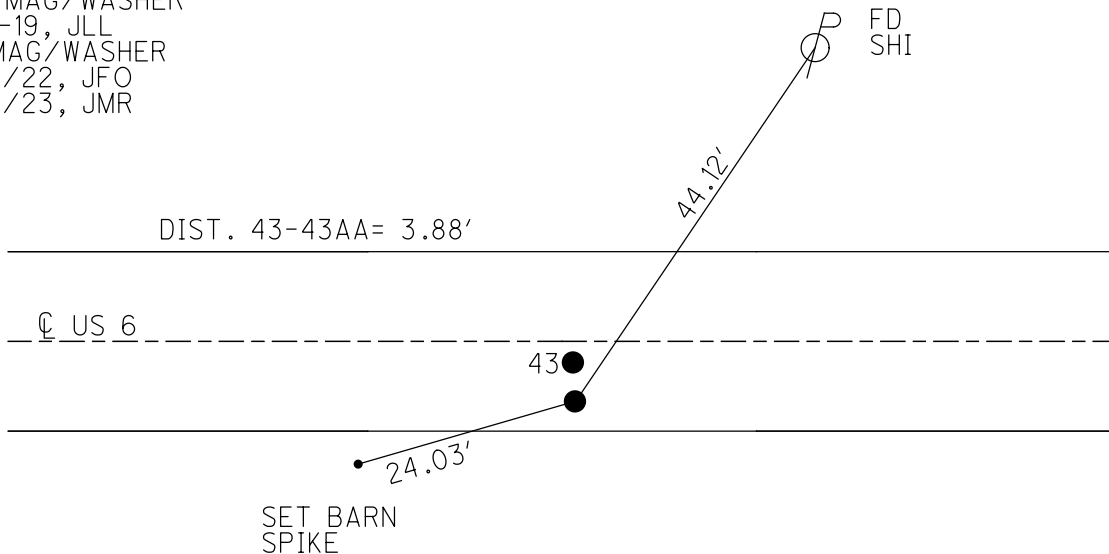
GEOID: 2012A

GRID: NORTHING: 635013.778

EASTING: 1846742.462



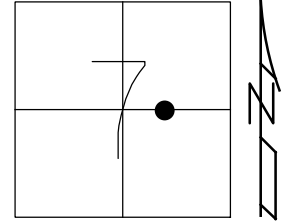
RECORD:
 FD P.K./WASHER
 3" DOWN
 PLAN: CORNER STONE 5.4' RT OF C
 BOOK#1: CORNER STONE 5.2' RT OF C
 SET P.K./WASHER
 FD P.K./WASHER
 3/16/02, DCH
 SET P.K./WASHER
 6/11/02, DCH
 FD P.K.SHANK
 REFA43
 11/23/17, DCH
 SET MAG/WASHER
 7-31-19, JLL
 FD MAG/WASHER
 2/10/22, JFO
 1/20/23, JMR



O.D.O.T. DISTRICT 2 SURVEY OFFICE (USE ONLY)

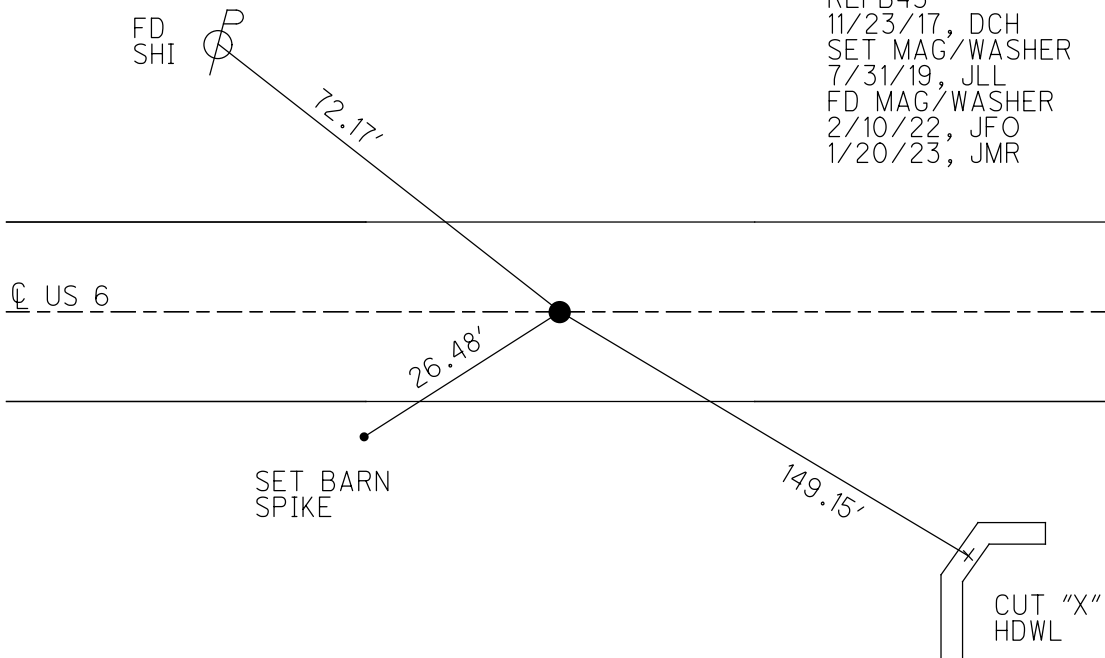
PERSONNEL _____ REFERENCE NO. 43 A SHEET 18 OF 34
 NOTES LEU DATE 08-06-2018 ROUTE US 6
 H.C. LEU WEATHER CLOUDY COUNTY SANDUSKY
 R.C. HAGEMeyer TEMP. 78° TOWNSHIP TOWNSEND
 DWG BY AUBLE PID PAVETRAIN SECTION 7
 T 5 N R 17 E

TYPE MONUMENT P.K./WASHER
 ON SURFACE - ~~BELOW~~ ON
 OFFSET Q PAVEMENT 0.8' LT : ~~RT~~
12' TO LT EDGE PAVEMENT
 STATION: 1448+44



HORZ.DATUM: NAD83 (2011) GEOID: 2012A
 GRID: NORTHING: 634956.064 EASTING: 1847928.742

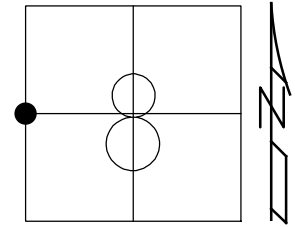
RECORD: P.I.
 $\Delta=00^{\circ} 45' RT (PLAN)$
 STA. 208+01.90
 PREVIOUS MONUMENTS:
 P.K./WASHER
 BOAT SPIKE
 FD P.K./WASHER
 3/16/02, DCH
 SET P.K./WASHER
 6/11/02, DCH
 FD P.K./WASHER
 REFB43
 11/23/17, DCH
 SET MAG/WASHER
 7/31/19, JLL
 FD MAG/WASHER
 2/10/22, JFO
 1/20/23, JMR



O.D.O.T. DISTRICT 2 SURVEY OFFICE (USE ONLY)

PERSONNEL _____ REFERENCE NO. 44 SHEET 19 OF 34
 NOTES LEU DATE 8/6/18 ROUTE US 6
 H.C. LEU WEATHER SUNNY COUNTY SANDUSKY
 R.C. HAGEMeyer TEMP. 84° TOWNSHIP TOWNSEND
 DWG BY AUBLE PID PAVETRAIN SECTION 8
 T 5 N R 17 E

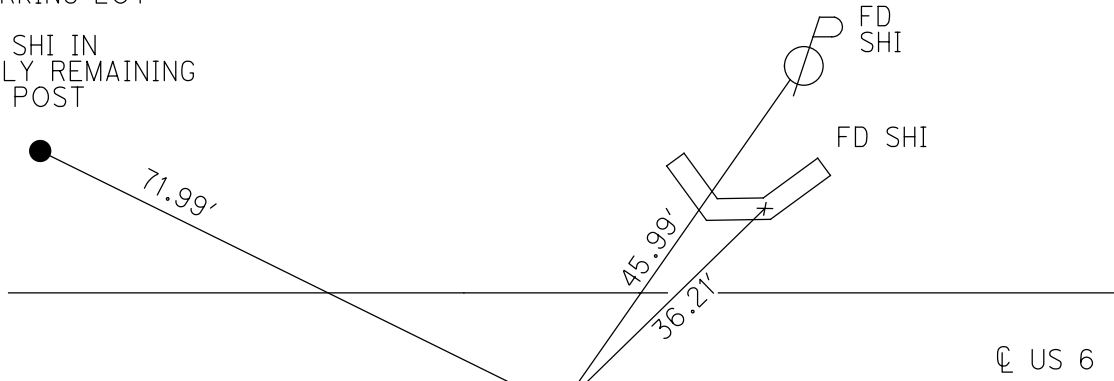
TYPE MONUMENT P.K./WASHER
 ON SURFACE - ~~BELOW~~ ON
 OFFSET ϕ PAVEMENT 2.6' \pm : RT
15.7' TO LT EDGE PAVEMENT
 STATION: 1463+16



HORZ. DATUM: NAD83 (2011) GEOID: 2012A
 GRID: NORTHING: 634860.616 EASTING: 1849397.758

PARKING LOT

FD SHI IN
 ONLY REMAINING
 GR POST



RECORD: P.I.
 $\Delta = 04^\circ 30'$ LT (PLAN)
 STA. 170+01
 PREVIOUS MONUMENTS:
 P.K./WASHER
 BOAT SPIKE
 P.K./WASHER
 3/16/02, DCH
 SET P.K./WASHER
 6/10/02, DCH
 FD P.K./WASHER
 SV1
 6/11/09, SAH
 9/14/12, SDC
 FD P.K./WASHER
 REF44
 11/23/17, DCH
 SET MAG/WASHER
 7-31-2019, JLL
 FD MAG/WASHER
 2/10/22, JFO
 1/20/23, JMR

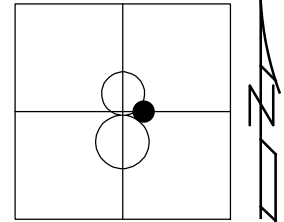
ϕ CR 268

ϕ US 6

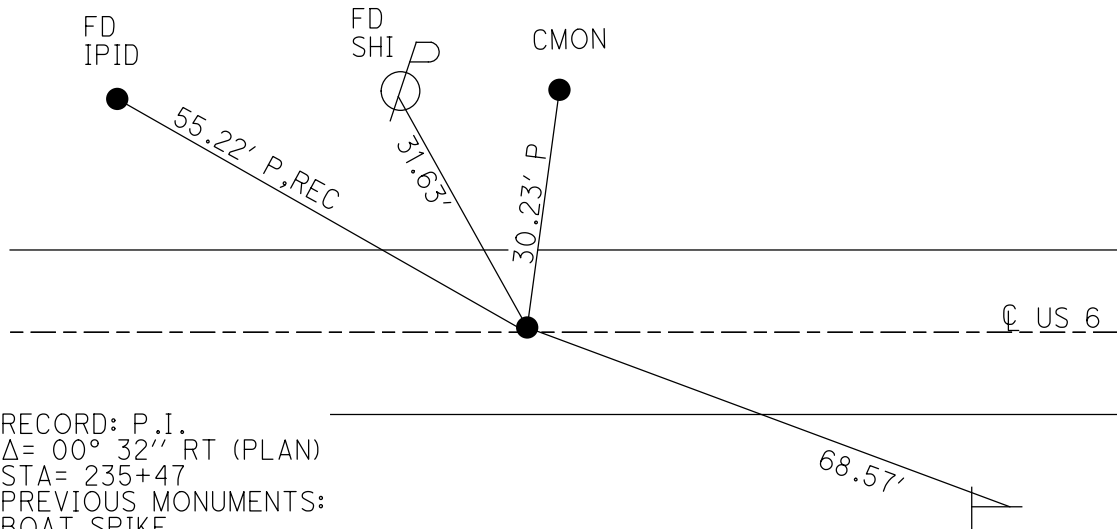
O.D.O.T. DISTRICT 2 SURVEY OFFICE (USE ONLY)

PERSONNEL _____ REFERENCE NO. 45 SHEET 20 OF 34
 NOTES LEU DATE 8/6/18 ROUTE US 6
 H.C. LEU WEATHER HOT COUNTY SANDUSKY
 R.C. HAGEMeyer TEMP. 85° TOWNSHIP TOWNSEND
 DWG BY AUBLE PID PAVETRAIN SECTION 8
 T 5 N R 17 E

TYPE MONUMENT P.K./WASHER
 ON SURFACE - ~~BELOW~~ ON
 OFFSET C PAVEMENT 0.5' LT : ~~RT~~
12' TO LT EDGE PAVEMENT
 STATION: 1475+94



HORIZ.DATUM: NAD83 (2011) GEOID: 2012A
 GRID: NORTHING: 634877.385 EASTING: 1850672.776



RECORD: P.I.
 $\Delta = 00^\circ 32' RT$ (PLAN)
 STA = 235+47
 PREVIOUS MONUMENTS:
 BOAT SPIKE
 FD P.K./WASHER
 3/16/02, DCH
 SET P.K./WASHER
 6/11/02, DCH
 FD P.K./WASHER
 SV2
 6/11/09, SAH
 9/14/12, SDC
 FD P.K./WASHER
 REF45
 11/23/17, DCH
 SET MAG/WASHER
 8-2-19, JLL
 FD MAG/WASHER
 2/10/22, JFO
 1/20/23, JMR

SET NOTCH
 POST
 28 MP

O.D.O.T. DISTRICT 2 SURVEY OFFICE (USE ONLY)

PERSONNEL

REFERENCE NO. 46

SHEET 21 OF 34

NOTES LEU

DATE 8/6/18

ROUTE US 6

H.C. LEU

WEATHER HOT

COUNTY SANDUSKY

R.C. HAGEMeyer

TEMP. 86°

TOWNSHIP TOWNSEND

SECTION 8

DWG BY AUBLE

PID PAVETRAIN

T 5 N R 17 E

TYPE MONUMENT P.K./WASHER

ON SURFACE - ~~BELOW~~ ON

OFFSET C PAVEMENT 15' ~~LT~~ : RT

3.5' TO RT EDGE PAVEMENT

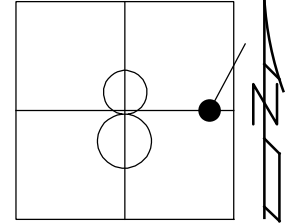
STATION: 1513+04.16

HORZ.DATUM: NAD83 (2011)

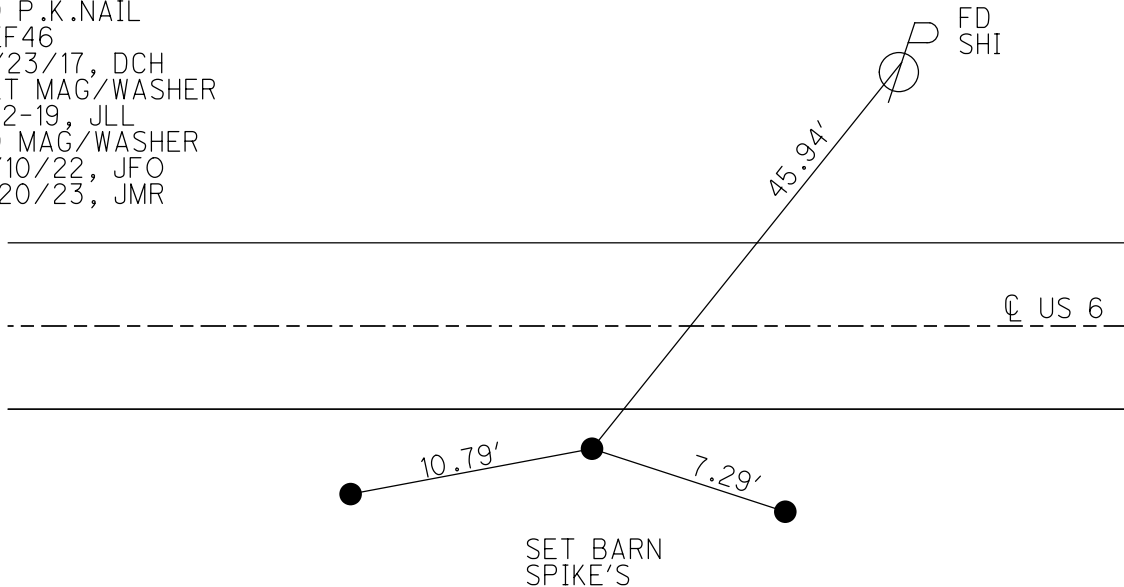
GEOID: 2012A

GRID: NORTHING: 634892.475

EASTING: 1854129.000



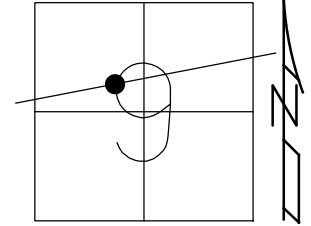
RECORD: P.I.
 $\Delta = 23^\circ 15''$ LT (PLAN)
 STA. 270+02.20
 FD IPIN
 4" DOWN
 1.8' S OF RT EP
 3/16/02, DCH
 SET P.K./WASHER
 6/11/02, DCH
 FD P.K./WASHER
 SV3
 6/11/09, SAH
 9/14/12, SDC
 FD P.K.NAIL
 REF46
 11/23/17, DCH
 SET MAG/WASHER
 8-2-19, JLL
 FD MAG/WASHER
 2/10/22, JFO
 1/20/23, JMR



O.D.O.T. DISTRICT 2 SURVEY OFFICE (USE ONLY)

PERSONNEL	REFERENCE NO. <u>47</u>	SHEET <u>22</u> OF <u>34</u>
NOTES <u>MILLER</u>	DATE <u>12/28/23</u>	ROUTE <u>US 6</u>
H.C. <u>RHOADES</u>	WEATHER <u>RAIN</u>	COUNTY <u>SANDUSKY</u>
R.C. <u>MILLER</u>	TEMP. <u>44°</u>	TOWNSHIP <u>TOWNSEND</u>
DWG BY <u>RHOADES</u>	PID <u>PAVETRAIN</u>	SECTION <u>9</u>
		T <u>5</u> N R <u>17</u> E

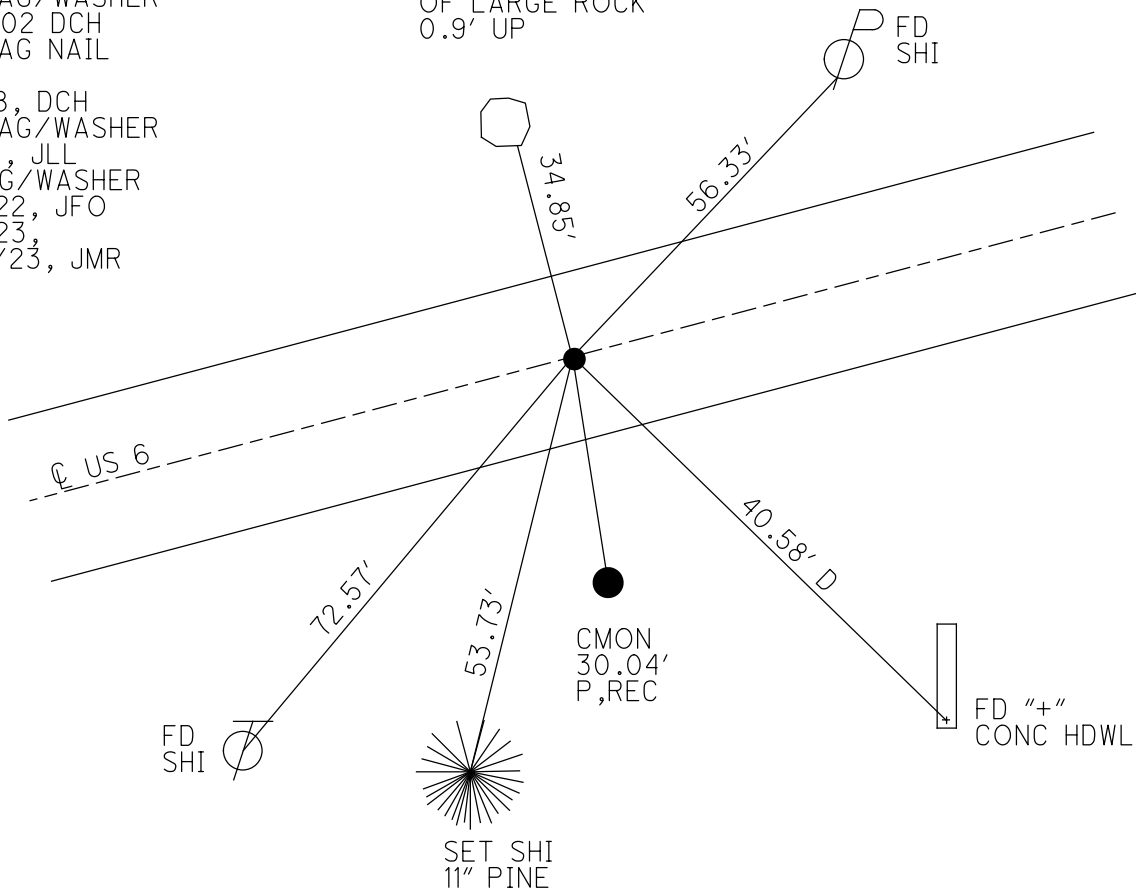
TYPE MONUMENT MAG/WASHER
 ON SURFACE - ~~BELOW~~ ON
 OFFSET 13' TO LT EDGE PAVEMENT
 STATION: 1544+09



HORZ. DATUM: NAD83 (2011) GEOID: NAVD88 2018
 GRID: NORTHING: 636229.459 EASTING: 1857209.283

RECORD:
 R.R. SPIKE
 P.K./WASHER
 FD P.K./WASHER
 3/16/02, DCH
 SET MAG/WASHER
 9/26/02 DCH
 SET MAG NAIL
 REF47
 8/6/18, DCH
 SET MAG/WASHER
 8-2-19, JLL
 FD MAG/WASHER
 2/10/22, JFO
 1/20/23,
 12/28/23, JMR

MOST SOUTHERLY
 POINT ON S/FACE
 OF LARGE ROCK
 0.9' UP

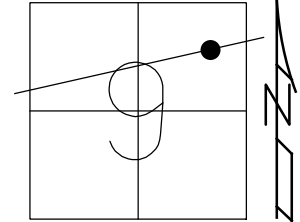


O.D.O.T. DISTRICT 2 SURVEY OFFICE (USE ONLY)

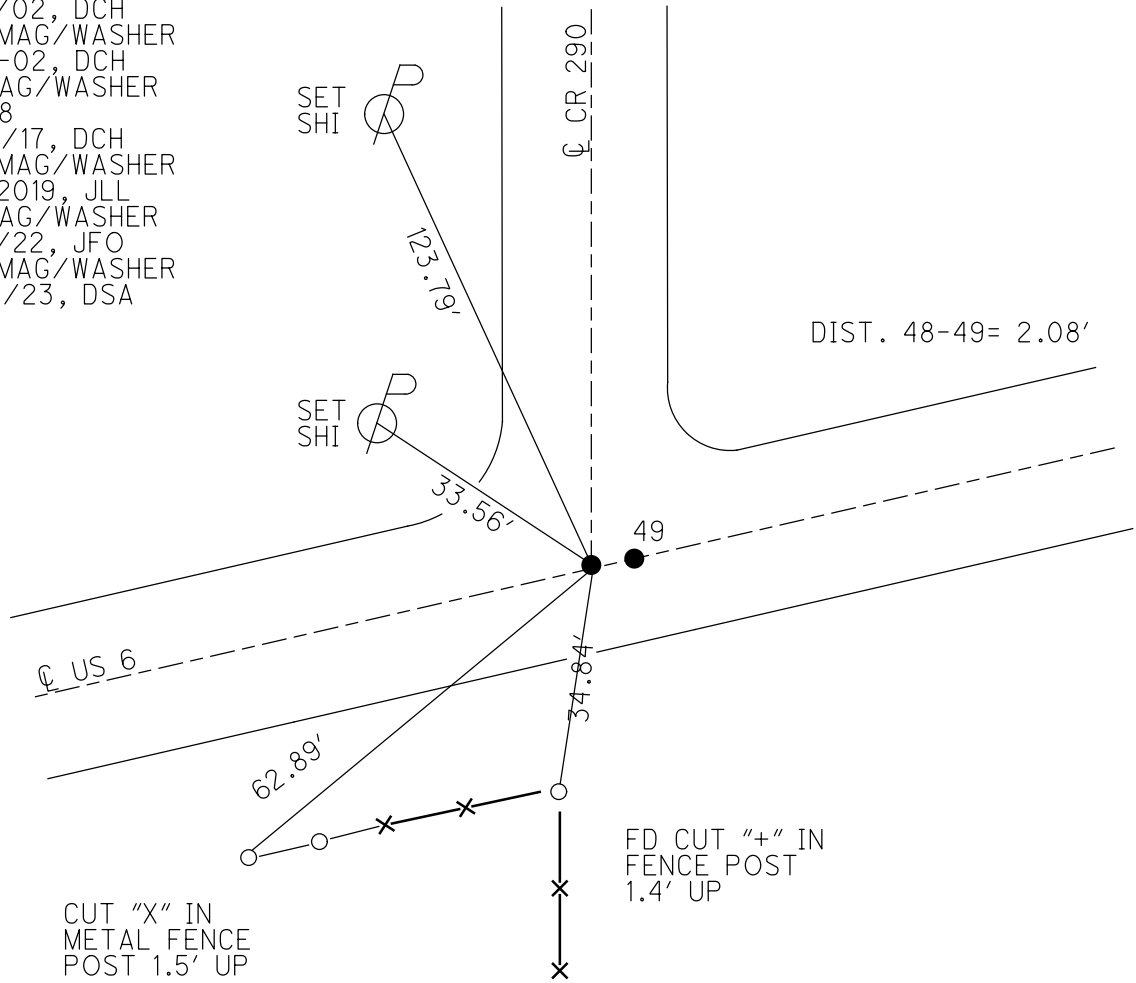
PERSONNEL	REFERENCE NO. <u>48</u>	SHEET <u>23</u> OF <u>34</u>
NOTES <u>RHOADES</u>	DATE <u>11/20/23</u>	ROUTE <u>US 6</u>
H.C. <u>AUBLE</u>	WEATHER <u>WINDY</u>	COUNTY <u>SANDUSKY</u>
R.C. <u>MILLER</u>	TEMP. <u>41°</u>	TOWNSHIP <u>TOWNSEND</u>
DWG BY <u>RHOADES</u>	PID <u>PAVETRAIN</u>	SECTION <u>9</u>
		T <u>5</u> N R <u>17</u> E

TYPE MONUMENT MAG/WASHER
 ON SURFACE - ~~BELOW~~ ON
 OFFSET 11.9' TO RT EDGE PAVEMENT
 STATION: 1557+29

HORZ.DATUM: NAD83 (2011) GEOID: NAVD88 2018
 GRID: NORTHING: 636760.739 EASTING: 1858413.348



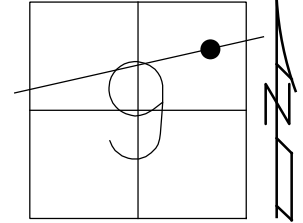
RECORD:
 FD P.K./WASHER
 3/16/02, DCH
 SET MAG/WASHER
 9-25-02, DCH
 FD MAG/WASHER
 REF48
 11/23/17, DCH
 SET MAG/WASHER
 8-5-2019, JLL
 FD MAG/WASHER
 2/10/22, JFO
 SET MAG/WASHER
 11/20/23, DSA



O.D.O.T. DISTRICT 2 SURVEY OFFICE (USE ONLY)

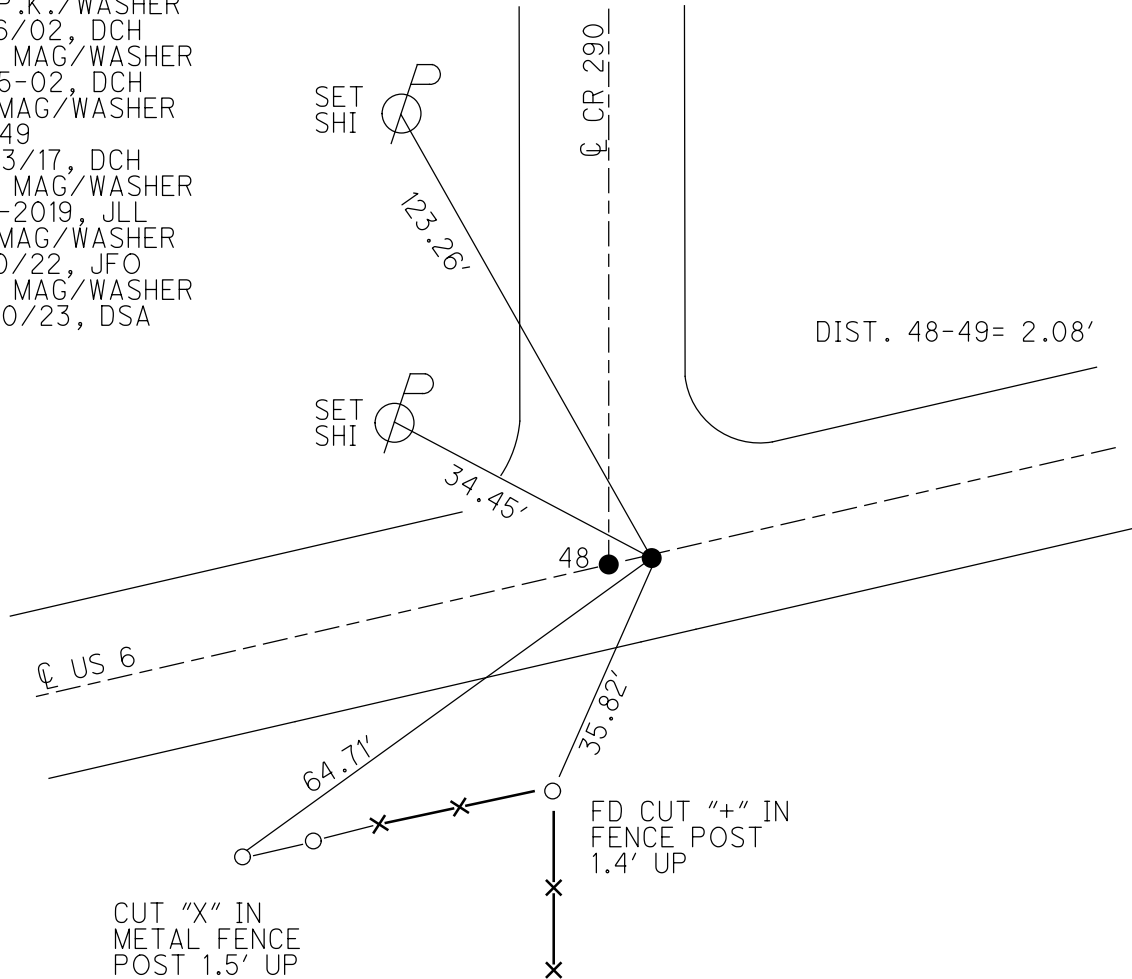
PERSONNEL	REFERENCE NO. <u>49</u>	SHEET <u>24</u> OF <u>34</u>
NOTES <u>RHOADES</u>	DATE <u>11/20/23</u>	ROUTE <u>US 6</u>
H.C. <u>AUBLE</u>	WEATHER <u>WINDY</u>	COUNTY <u>SANDUSKY</u>
R.C. <u>MILLER</u>	TEMP. <u>41°</u>	TOWNSHIP <u>TOWNSEND</u>
DWG BY <u>RHOADES</u>	PID <u>PAVETRAIN</u>	SECTION <u>9</u>
		T <u>5</u> N R <u>17</u> E

TYPE MONUMENT MAG/WASHER
 ON SURFACE - ~~BELOW~~ ON
 OFFSET C PAVEMENT 0.3' ~~LT~~ : RT
11.9' TO RT EDGE PAVEMENT
 STATION: 1557+29



HORIZ.DATUM: NAD83 (2011) GEOID: NAVD88 2018
 GRID: NORTHING: 636761.650 EASTING: 1858415.240

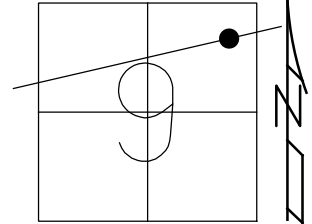
RECORD:
 FD P.K./WASHER
 3/16/02, DCH
 SET MAG/WASHER
 9-25-02, DCH
 FD MAG/WASHER
 REF49
 11/23/17, DCH
 SET MAG/WASHER
 8-5-2019, JLL
 FD MAG/WASHER
 2/10/22, JFO
 SET MAG/WASHER
 11/20/23, DSA



O.D.O.T. DISTRICT 2 SURVEY OFFICE (USE ONLY)

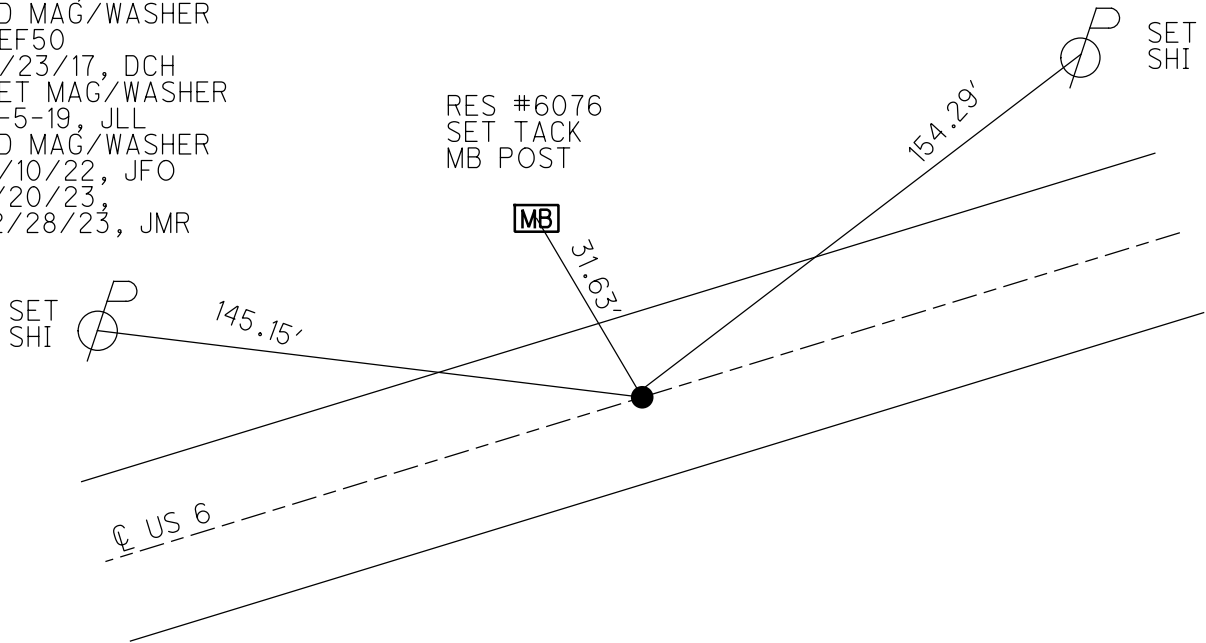
PERSONNEL _____ REFERENCE NO. 50 SHEET 25 OF 34
 NOTES MILLER DATE 12/28/23 ROUTE US 6
 H.C. RHOADES WEATHER RAIN COUNTY SANDUSKY
 R.C. MILLER TEMP. 44° TOWNSHIP TOWNSEND
 DWG BY RHOADES PID PAVETRAIN SECTION 9
 T 5 N R 17 E

TYPE MONUMENT MAG/WASHER
 ON SURFACE - ~~BELOW~~ ON
 OFFSET Q PAVEMENT ON LT : RT
12.7' TO RT EDGE PAVEMENT
 STATION: 1569+12



HORZ.DATUM: NAD83 (2011) GEOID: NAVD88 2018
 GRID: NORTHING: 637239.209 EASTING: 1859497.565

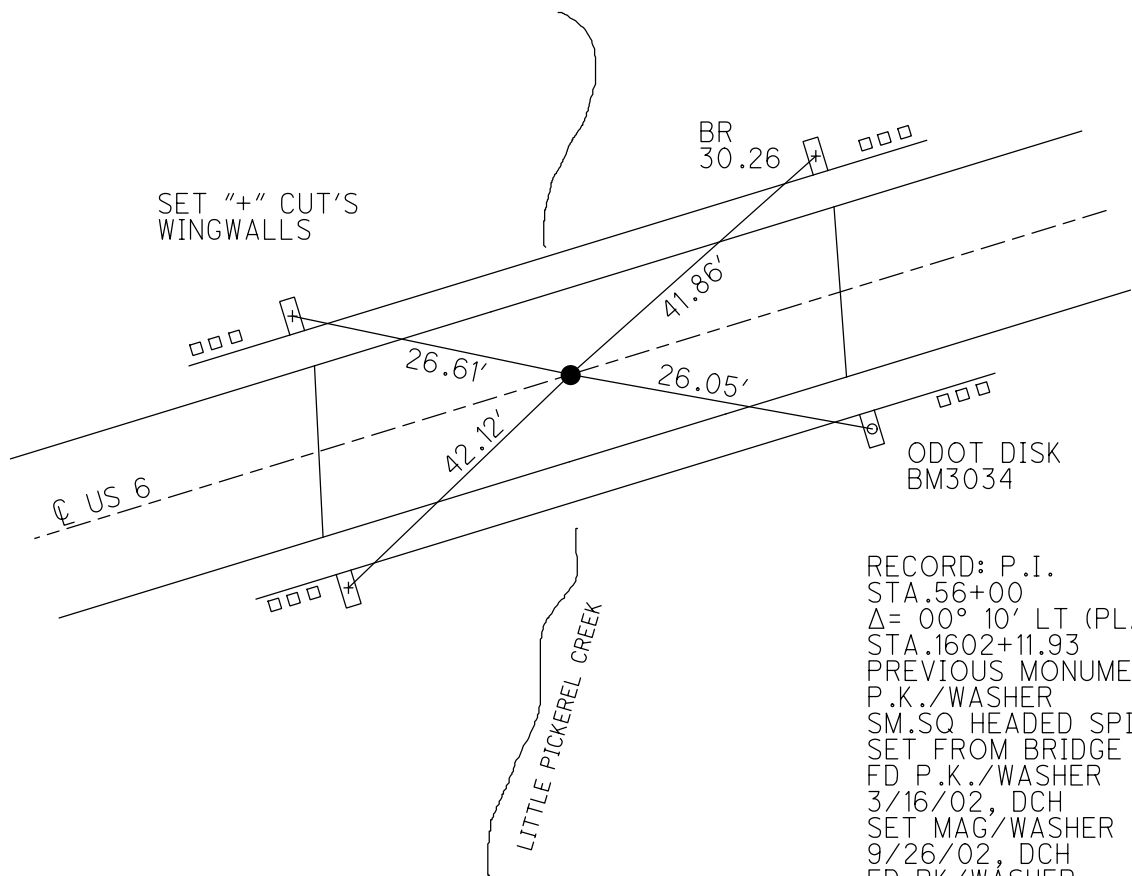
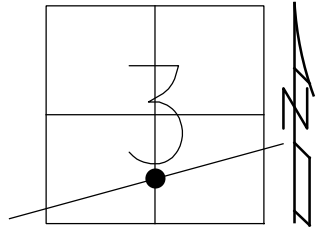
RECORD: P.I.
 $\Delta = 00^\circ 33' RT$ (PLAN)
 STA. 25+00
 P.K./WASHER
 BOAT SPIKE
 FD P.K./WASHER
 3/16/02, DCH
 FD P.K./WASHER
 REF50
 3-5-14, TMR
 FD MAG/WASHER
 REF50
 11/23/17, DCH
 SET MAG/WASHER
 8-5-19, JLL
 FD MAG/WASHER
 2/10/22, JFO
 1/20/23,
 12/28/23, JMR



O.D.O.T. DISTRICT 2 SURVEY OFFICE (USE ONLY)

PERSONNEL _____ REFERENCE NO. 51 SHEET 26 OF 34
 NOTES LEU DATE 8/7/18 ROUTE US 6
 H.C. LEU WEATHER CLOUDY COUNTY SANDUSKY
 R.C. HAGEMeyer TEMP. 75° TOWNSHIP TOWNSEND
 DWG BY AUBLE PID PAVETRAN SECTION 3
 T 5 N R 17 E

TYPE MONUMENT MAG/WASHER
 ON SURFACE - ~~BELOW~~ ON
 OFFSET ☉ PAVEMENT ON LT : RT
12.5' TO LT EDGE PAVEMENT
 STATION: 1600+09
 HORZ.DATUM: NAD83 (2011) GEOID: 2012A
 GRID: NORTHING: 638461.126 EASTING: 1862341.556

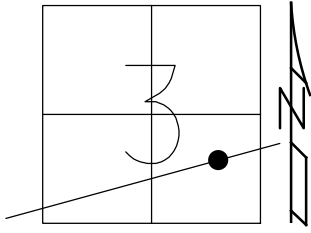


RECORD: P.I.
 STA.56+00
 $\Delta = 00^\circ 10'$ LT (PLAN)
 STA.1602+11.93
 PREVIOUS MONUMENTS:
 P.K./WASHER
 SM.SQ HEADED SPIKE
 SET FROM BRIDGE PLANS
 FD P.K./WASHER
 3/16/02, DCH
 SET MAG/WASHER
 9/26/02, DCH
 FD PK/WASHER
 REF51
 3-5-14, TMR
 SET MAG/WASHER
 8/6/19, JLL
 FD MAG/WASHER
 2/10/22, JFO
 1/20/23, JMR

O.D.O.T. DISTRICT 2 SURVEY OFFICE (USE ONLY)

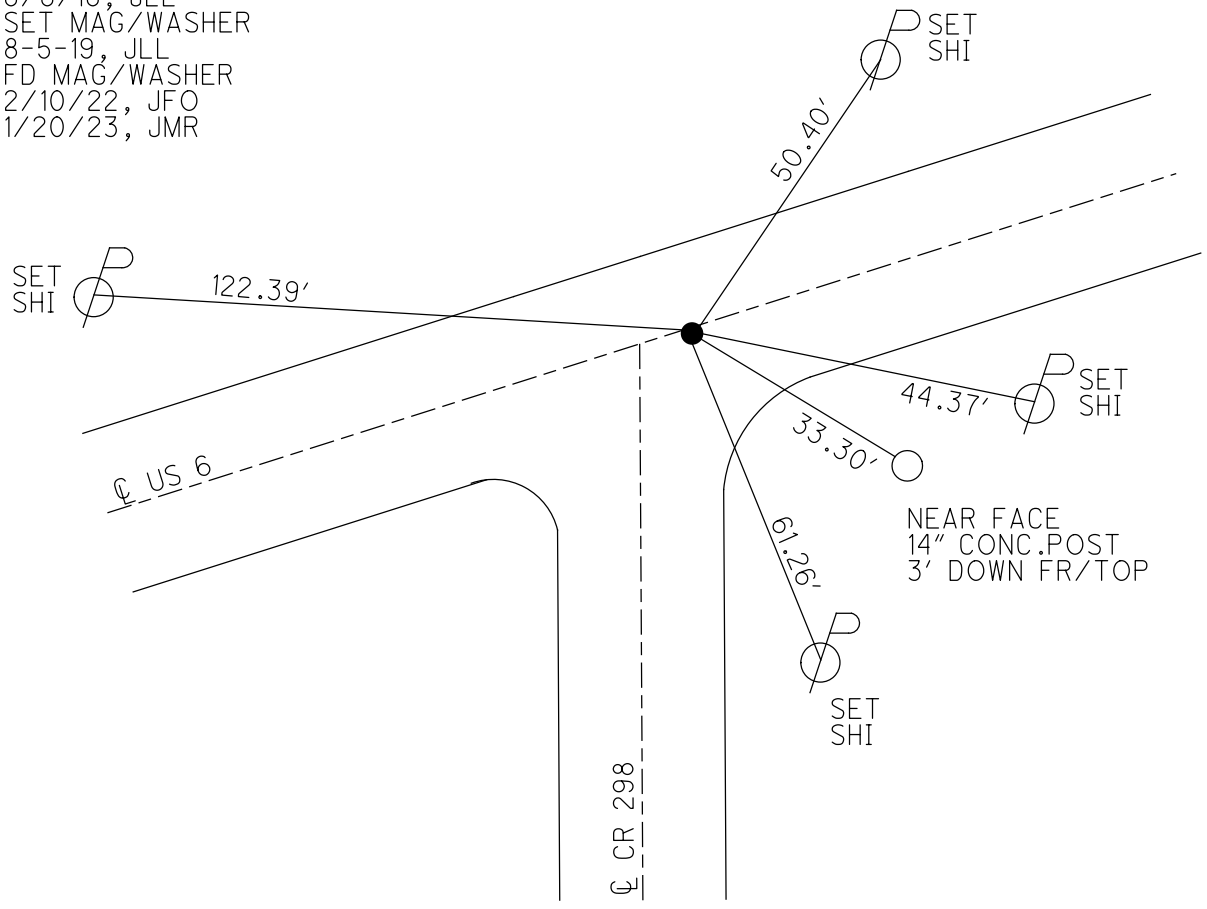
PERSONNEL	REFERENCE NO. <u>51 AA</u>	SHEET <u>27</u> OF <u>34</u>
NOTES <u>LEU</u>	DATE <u>8/8/18</u>	ROUTE <u>US 6</u>
H.C. <u>LEU</u>	WEATHER <u>CLOUDY</u>	COUNTY <u>SANDUSKY</u>
R.C. <u>HAGEMEYER</u>	TEMP. <u>75°</u>	TOWNSHIP <u>TOWNSEND</u>
DWG BY <u>AUBLE</u>	PID <u>PAVETRAIN</u>	SECTION <u>3</u>
		T <u>5</u> N R <u>17</u> E

TYPE MONUMENT MAG/WASHER
 ON SURFACE - ~~BELOW~~ ON
 OFFSET \odot PAVEMENT 0.4' LT : ~~RT~~
- TO - EDGE PAVEMENT 4' E. \odot S.
 STATION: 1614+19 \pm



HORZ.DATUM: NAD83 (2011) GEOID: 2012A
 GRID: NORTHING: 639024.160 EASTING: 1863641.387

RECORD:
 FD P.K.NAIL
 REFAA51
 8/8/18, JLL
 SET MAG/WASHER
 8-5-19, JLL
 FD MAG/WASHER
 2/10/22, JFO
 1/20/23, JMR



O.D.O.T. DISTRICT 2 SURVEY OFFICE (USE ONLY)

PERSONNEL

REFERENCE NO. 51 A

SHEET 28 OF 34

NOTES LEU

DATE 8/8/18

ROUTE US 6

H.C. LEU

WEATHER CLOUDY

COUNTY SANDUSKY

R.C. HAGEMEYER

TEMP. 75°

TOWNSHIP TOWNSEND

DWG BY AUBLE

PID PAVETRAIN

SECTION 2

T 5 N R 17 E

TYPE MONUMENT MAG/WASHER

ON SURFACE - ~~BELOW~~ ON

OFFSET \odot PAVEMENT 0.5' \perp : RT

13' TO LT EDGE PAVEMENT

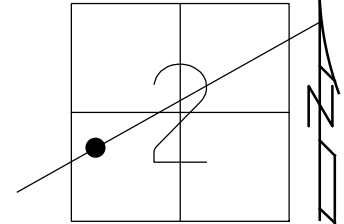
STATION: 1629+81

HORIZ.DATUM: NAD83 (2011)

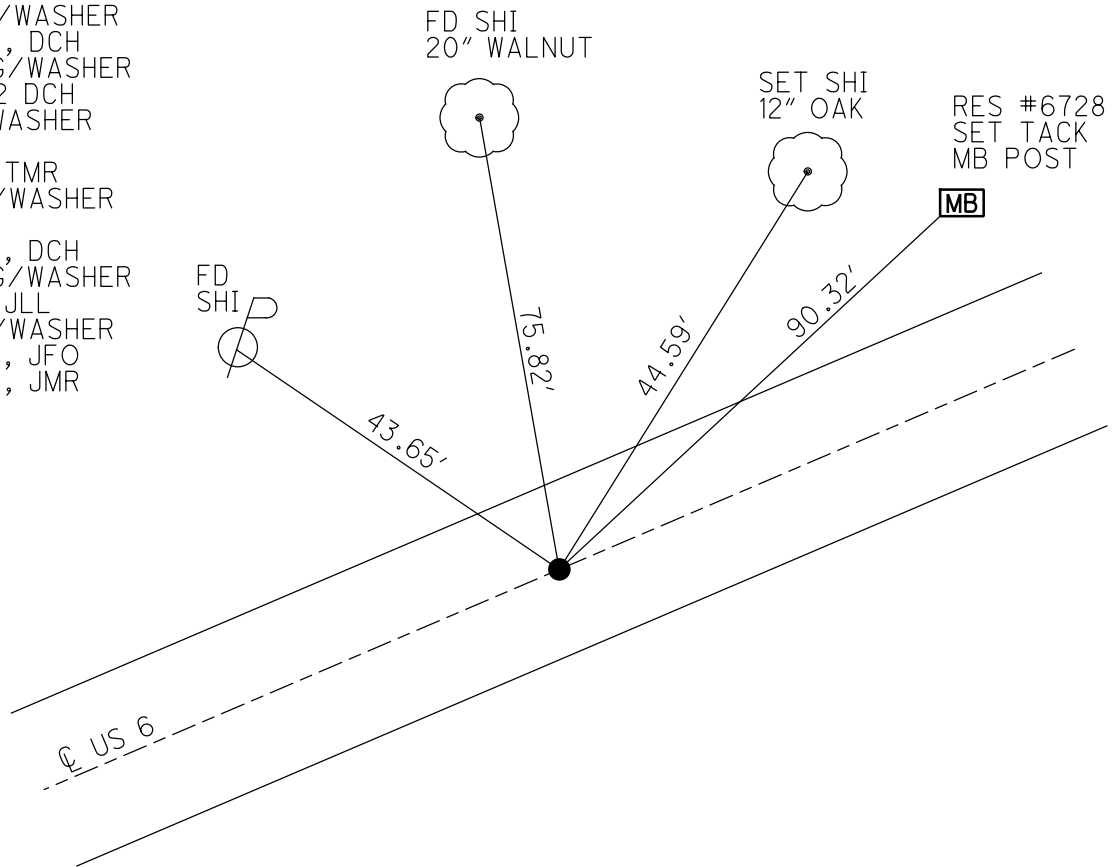
GEOID: 2012A

GRID: NORTHING: 639640.754

EASTING: 1865066.673



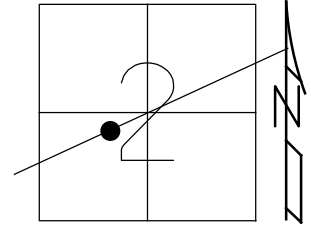
- RECORD: P.I.
 $\Delta = 00^{\circ} 09' LT$ (PLAN)
 STA. 85+63.80
 PREVIOUS MONUMENTS:
 P.K./WASHER
 BOAT SPIKE/WASHER
 FD P.K./WASHER
 3/16/02, DCH
 SET MAG/WASHER
 9/26/02 DCH
 FD PK/WASHER
 REFA51
 3-5-14, TMR
 FD MAG/WASHER
 REFA51
 11/23/17, DCH
 SET MAG/WASHER
 8-5-19, JLL
 FD MAG/WASHER
 2/10/22, JFO
 1/20/23, JMR



O.D.O.T. DISTRICT 2 SURVEY OFFICE (USE ONLY)

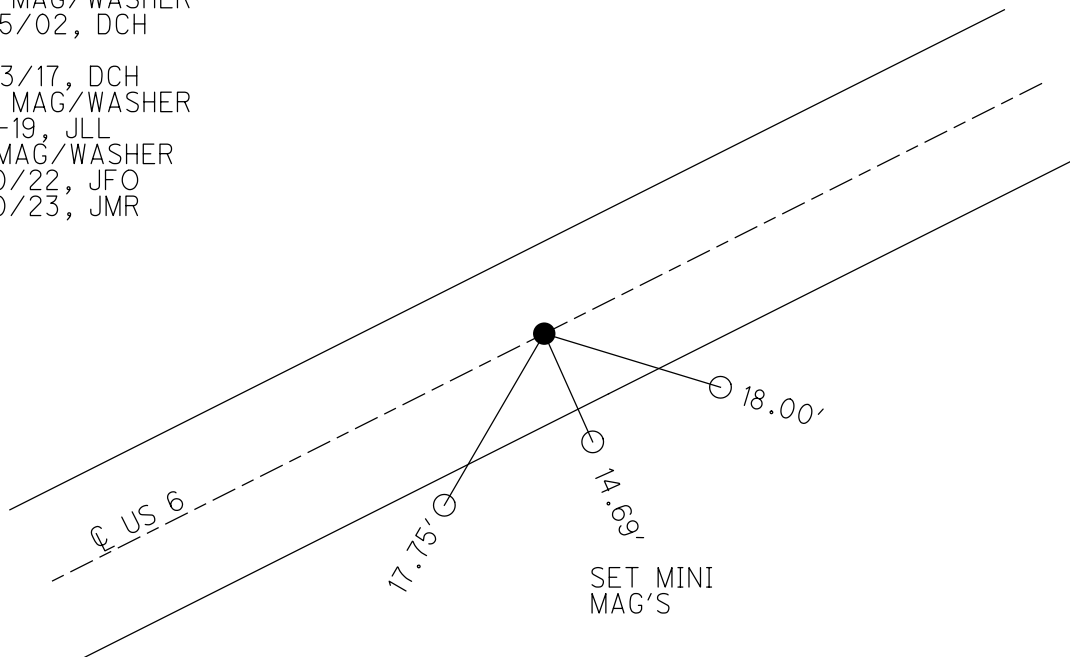
PERSONNEL _____ REFERENCE NO. 52 SHEET 29 OF 34
 NOTES LEU DATE 8/8/18 ROUTE US 6
 H.C. LEU WEATHER CLOUDY COUNTY SANDUSKY
 R.C. HAGEMeyer TEMP. 75° TOWNSHIP TOWNSEND
 DWG BY AUBLE PID PAVETRAIN SECTION 2
 T 5 N R 17 E

TYPE MONUMENT MAG/WASHER
 ON SURFACE - ~~BELOW~~ ON
 OFFSET Q PAVEMENT ON LT : RT
12.4' TO RT EDGE PAVEMENT
 STATION: 1642+72



HORZ.DATUM: NAD83 (2011) GEOID: NAVD88 2018
 GRID: NORTHING: 640156.370 EASTING: 1866248.935

RECORD: P.I.
 $\Delta 0^\circ 11'$ RT
 STA. 98+53.4
 PREVIOUS MONUMENTS
 P.K./WASHER
 BOAT SPIKE/WASHER
 FD P.K./WASHER
 3/16/02, DCH
 SET MAG/WASHER
 9/25/02, DCH
 DNF
 11/23/17, DCH
 SET MAG/WASHER
 8-6-19, JLL
 FD MAG/WASHER
 2/10/22, JFO
 1/20/23, JMR



O.D.O.T. DISTRICT 2 SURVEY OFFICE (USE ONLY)

PERSONNEL

REFERENCE NO. 52 A

SHEET 30 OF 34

NOTES RHOADES

DATE 11/20/23

ROUTE US 6

H.C. AUBLE

WEATHER WINDY

COUNTY SANDUSKY

R.C. MILLER

TEMP. 41°

TOWNSHIP TOWNSEND

SECTION 2

DWG BY RHOADES

PID PAVETRAIN

T 5 N R 17 E

TYPE MONUMENT MAG/WASHER

ON SURFACE - ~~BELOW~~ ON

OFFSET Q PAVEMENT 2.0' LT : ~~RT~~

10.0' TO LT EDGE PAVEMENT

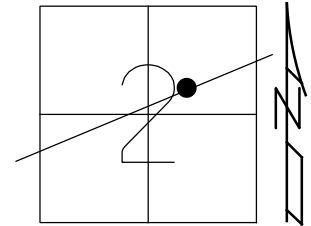
STATION: 1655+80

HORZ.DATUM: NAD83 (2011)

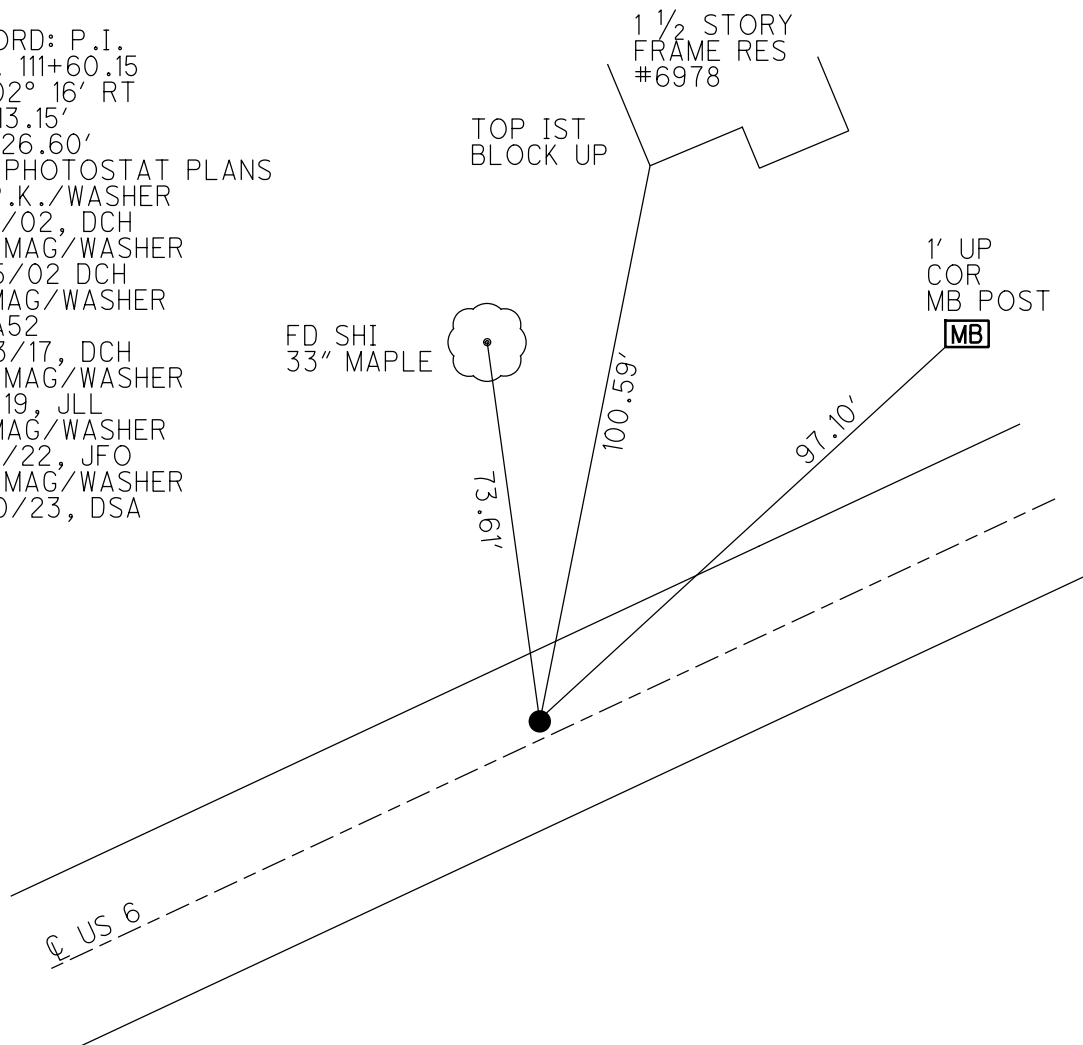
GEOID: NAVD88 2018

GRID: NORTHING: 640674.881

EASTING: 1867448.040



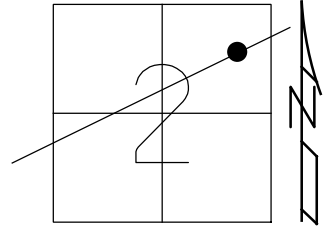
RECORD: P.I.
 STA. 111+60.15
 $\Delta = 02^\circ 16' RT$
 $T = 113.15'$
 $L = 226.60'$
 1931 PHOTOSTAT PLANS
 FD P.K./WASHER
 3/16/02, DCH
 SET MAG/WASHER
 9/25/02 DCH
 FD MAG/WASHER
 REFA52
 11/23/17, DCH
 SET MAG/WASHER
 8-5-19, JLL
 FD MAG/WASHER
 2/10/22, JFO
 SET MAG/WASHER
 11/20/23, DSA



O.D.O.T. DISTRICT 2 SURVEY OFFICE (USE ONLY)

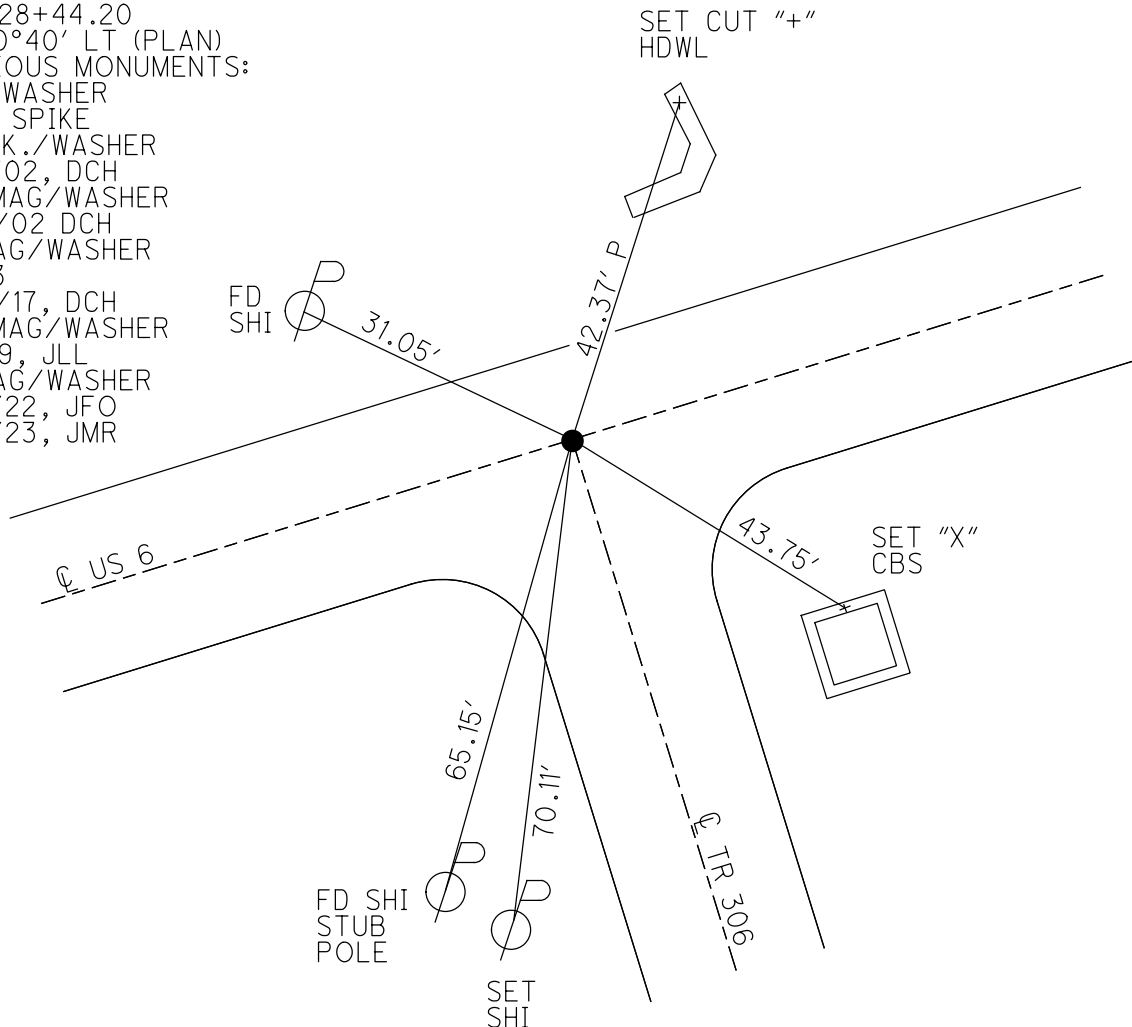
PERSONNEL _____ REFERENCE NO. 53 SHEET 31 OF 34
 NOTES LEU DATE 8/8/18 ROUTE US 6
 H.C. LEU WEATHER CLOUDY COUNTY SANDUSKY
 R.C. HAGEMAYER TEMP. 79° TOWNSHIP TOWNSEND
 DWG BY AUBLE PID PAVETRAIN SECTION 2
 T 5 N R 17 E

TYPE MONUMENT MAG/WASHER
 ON SURFACE - ~~BELOW~~ ON
 OFFSET Q PAVEMENT 0.4' RT : RT
12.6' TO LT EDGE PAVEMENT
 STATION: 1672+66



HORIZ.DATUM: NAD83 (2011) GEOID: 2012A
 GRID: NORTHING: 641281.303 EASTING: 1869018.816

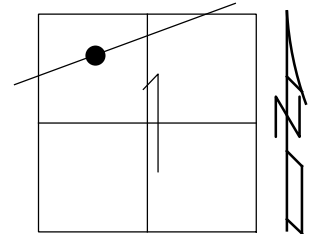
RECORD: P.I.
 STA.128+44.20
 $\Delta = 00^{\circ}40'$ LT (PLAN)
 PREVIOUS MONUMENTS:
 P.K./WASHER
 BOAT SPIKE
 FD P.K./WASHER
 3/16/02, DCH
 SET MAG/WASHER
 9/25/02 DCH
 FD MAG/WASHER
 REF53
 11/23/17, DCH
 SET MAG/WASHER
 8-6-19, JLL
 FD MAG/WASHER
 2/10/22, JFO
 1/20/23, JMR



O.D.O.T. DISTRICT 2 SURVEY OFFICE (USE ONLY)

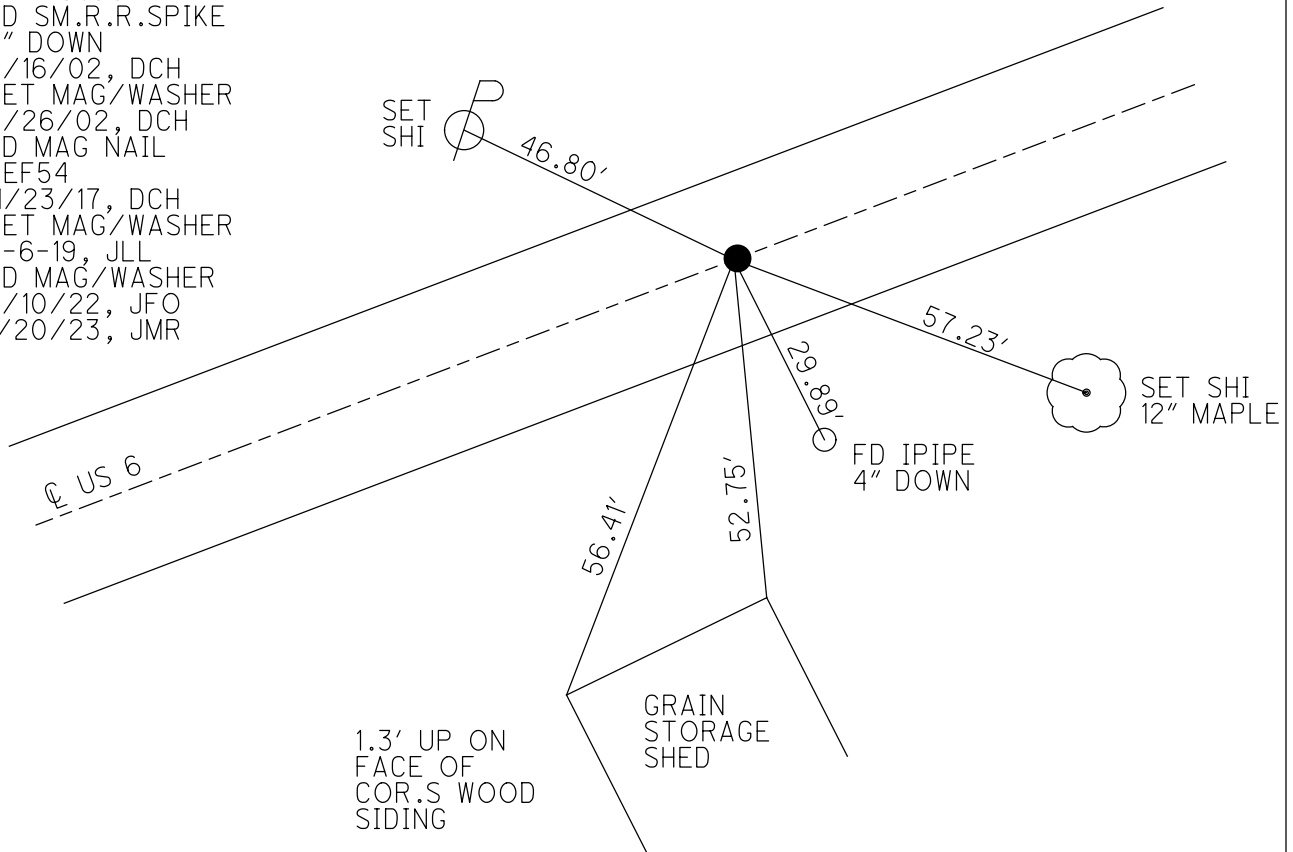
PERSONNEL _____ REFERENCE NO. 54 SHEET 32 OF 34
 NOTES LEU DATE 8/8/18 ROUTE US 6
 H.C. LEU WEATHER CLOUDY COUNTY SANDUSKY
 R.C. HAGEMeyer TEMP. 81° TOWNSHIP TOWNSEND
 DWG BY AUBLE PID PAVETRAIN SECTION 1
 T 5 N R 17 E

TYPE MONUMENT MAG/WASHER
 ON SURFACE - ~~BELOW~~ ON
 OFFSET ☐ PAVEMENT 0.7' LT : ~~RT~~
9' TO LT EDGE PAVEMENT
 STATION: 1694+22



HORIZ.DATUM: NAD83 (2011) GEOID: 2012A
 GRID: NORTHING: 642081.760 EASTING: 1871022.002

RECORD: P.I.
 $\Delta = 01^\circ 42' \text{ RT}$
 STA. 150+00
 FD BOAT SPIKE
 2" DOWN
 STA. 143+88.70
 T = 85.00'
 L = 170.00'
 FD SM.R.R.SPIKE
 4" DOWN
 3/16/02, DCH
 SET MAG/WASHER
 9/26/02, DCH
 FD MAG NAIL
 REF54
 11/23/17, DCH
 SET MAG/WASHER
 8-6-19, JLL
 FD MAG/WASHER
 2/10/22, JFO
 1/20/23, JMR



O.D.O.T. DISTRICT 2 SURVEY OFFICE (USE ONLY)

PERSONNEL

REFERENCE NO. 54 A

SHEET 33 OF 34

NOTES LEU

DATE 8/8/18

ROUTE US 6

H.C. LEU

WEATHER SUNNY

COUNTY SANDUSKY

R.C. HAGEMeyer

TEMP. 70

TOWNSHIP TOWNSEND

DWG BY AUBLE PID 95769

SECTION 1

T 5 N R 17 E

TYPE MONUMENT MAG/WASHER

ON SURFACE - ~~BELOW~~ ON

OFFSET \varnothing PAVEMENT 1.5' ~~LT~~ : RT

10.6' TO RT EDGE PAVEMENT

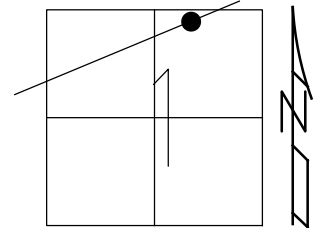
STATION: 1704+03

HORZ. DATUM: NAD83 (2011)

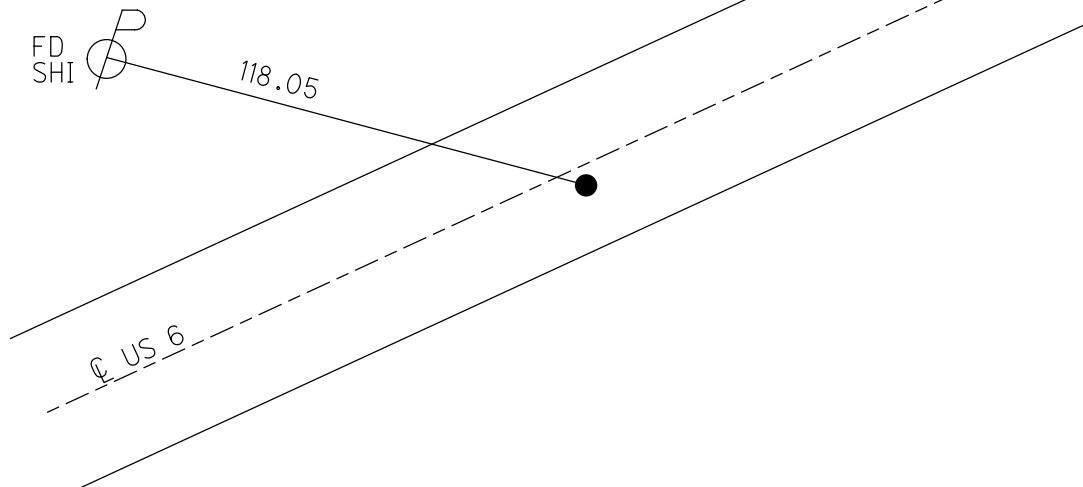
GEOID: 2012A

GRID: NORTHING: 642417.881

EASTING: 1871941.628



RECORD: P.I.
 STA. 159+78.84
 $\Delta = 01^\circ 55' \text{ LT}$
 PREVIOUS MONUMENTS:
 P.K./WASHER
 BOAT SPIKE
 T = 95.84'
 L = 191.00'
 FD P.K./WASHER
 3/16/02, DCH
 SET MAG/WASHER
 9/26/02 DCH
 FD MAG/WASHER
 REFA54
 11/23/17, DCH
 SET MAG/WASHER
 7-15-19, JLL
 FD MAG/WASHER
 2/10/22, JFO



O.D.O.T. DISTRICT 2 SURVEY OFFICE (USE ONLY)

PERSONNEL

REFERENCE NO. 55

SHEET 34 OF 34

NOTES LEU

DATE 8/9/18

ROUTE US 6

H.C. LEU

WEATHER SUNNY

COUNTY SANDUSKY

R.C. HAGEMeyer

TEMP. 70

TOWNSHIP TOWNSEND

DWG BY AUBLE

PID 95769

SECTION 1

T 5 N R 17 E

TYPE MONUMENT BOAT SPIKE/WASHER

~~ON SURFACE~~ - BELOW 4"

OFFSET Q PAVEMENT ON LT : RT

12.0' TO LT EDGE PAVEMENT

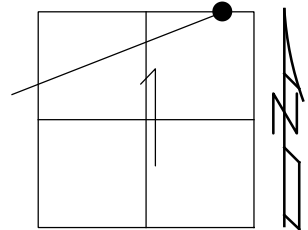
STATION: 1714+36

HORZ. DATUM: NAD83 (2011)

GEOID: 2012A

GRID: NORTHING: 642804.881

EASTING: 1872897.843



RECORD:

STA. 170+14.50

PREVIOUS MONUMENTS:

P.K./WASHER

BOAT SPIKE/WASHER

FD P.K./WASHER

3/16/02, DCH

SET MAG/WASHER

9/26/02, DCH

FD BOAT SPIKE/WASHER

4" DOWN

REF55

11/23/17, DCH

SET MAG/WASHER

7-15-19, JLL

FD MAG/WASHER

2/10/22, JFO

