

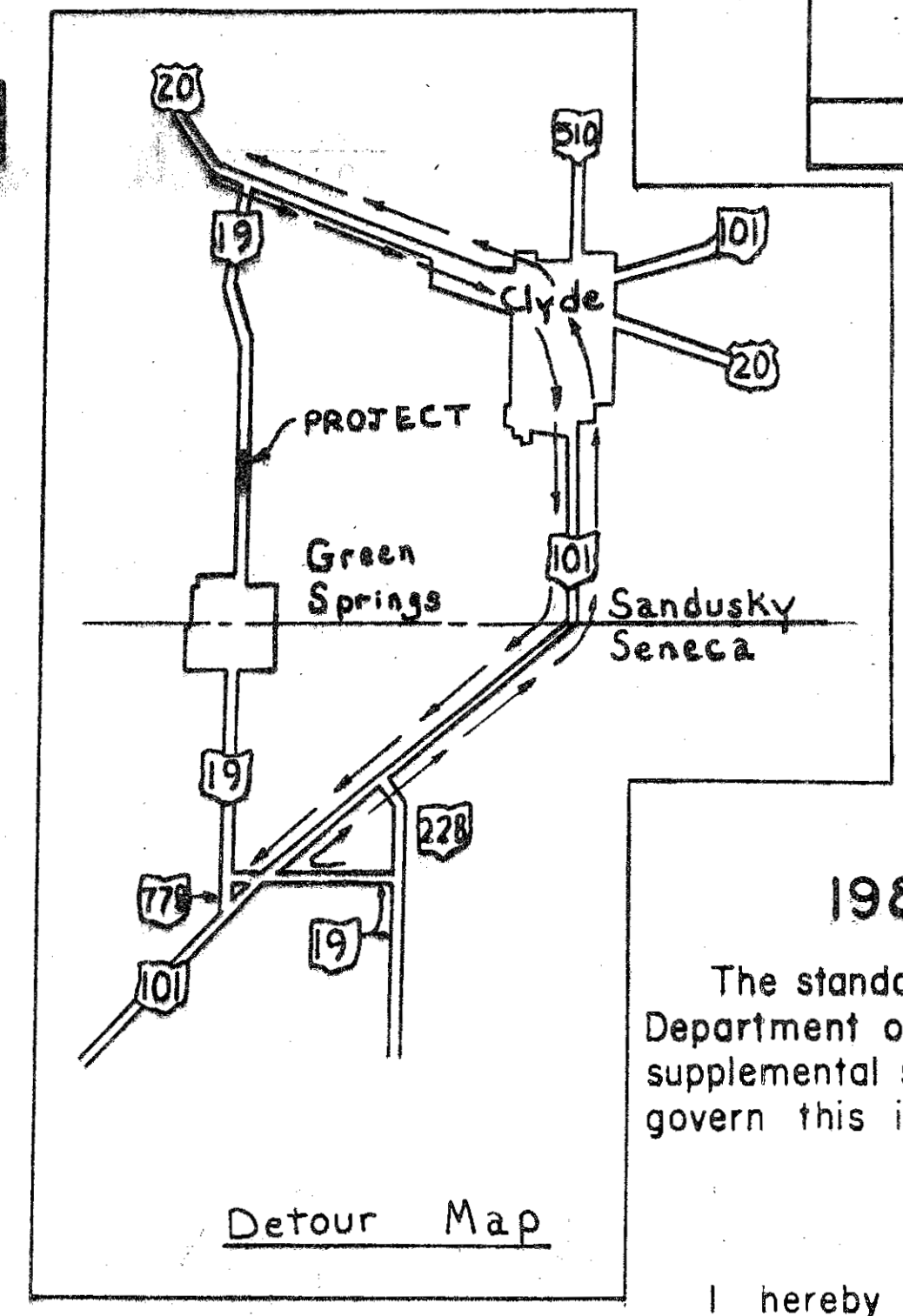
DESIGN DESIGNATION

Current ADT	= 1700
Design Year 2008	= 2300
DHV	= 238
D	= 94%
T	= 6%
V	= 55
Legal	= 55

STATE OF OHIO DEPARTMENT OF TRANSPORTATION

SAN-19-01.68

GREEN CREEK TOWNSHIP SANDUSKY COUNTY



UNDERGROUND UTILITIES

TWO WORKING DAYS
BEFORE YOU DIG
Call 800-362-2764 (Toll free)
OHIO UTILITIES PROTECTION SERVICE
Non-Members
Must be called directly

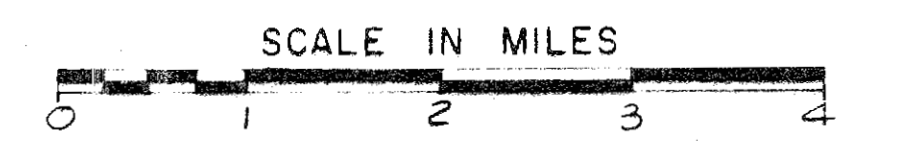
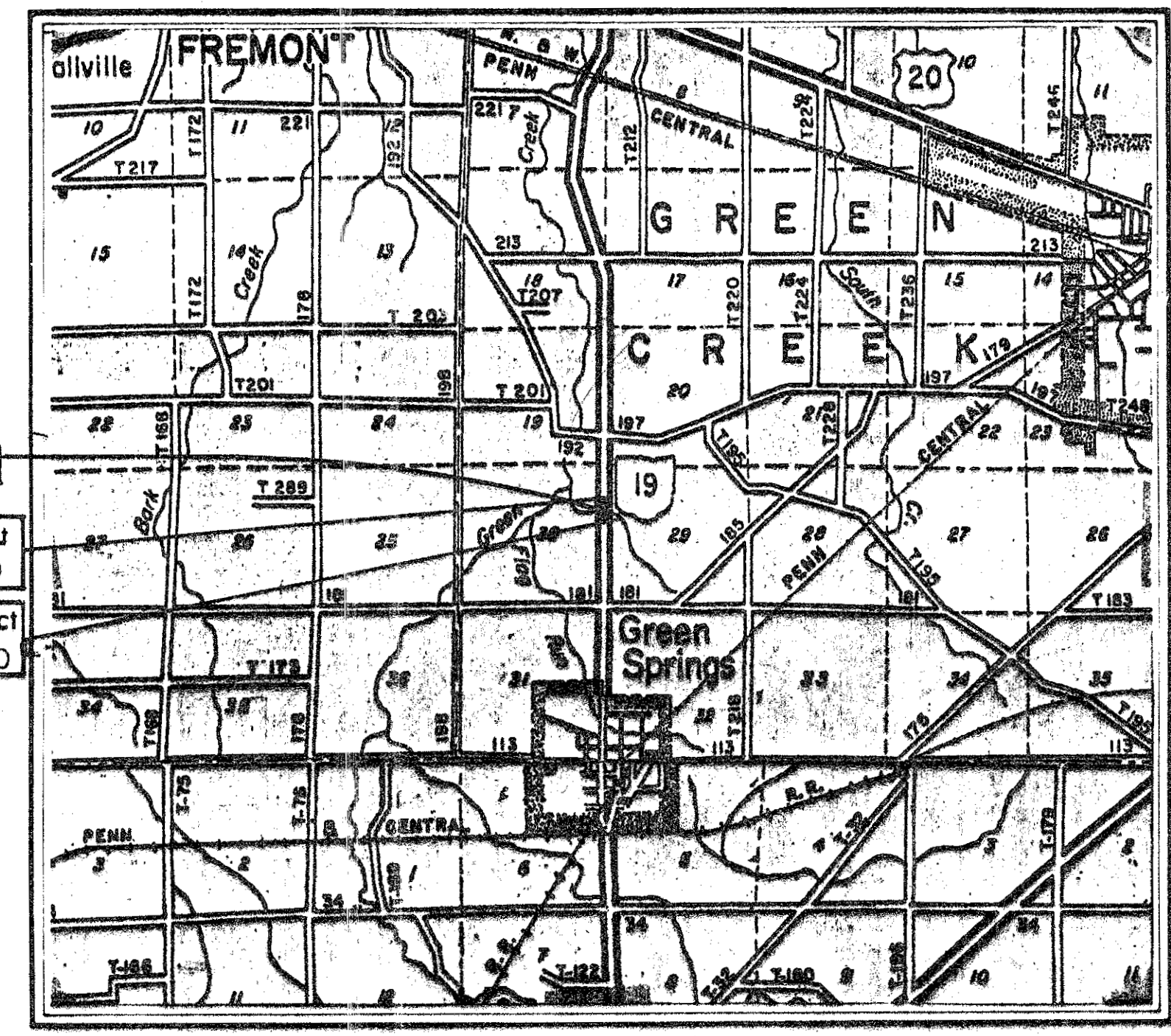
RIGHT OF WAY ONLY

CONVENTIONAL SIGNS

County Line	-----	Limited Access (only)	-----	LA
Township Line	-----	Right of Way (only)	-----	RW
Section Line	-----	Limited Access & Right of Way	-----	LA & RW
Corporation Line	-----	Existing Right of Way	-----	
Fence Line (existing)	-x-x-	Property Line	-x-x-	(in existing fence)
Fence Line (proposed)	-x-x-	Railroad	-----	or -----
Center Line	-352-353-	Guardrail (existing)	-o-o-	or -----
Trees	(to be removed)	Guardrail (proposed)	-o-o-	
Utility Poles	Telephone, Power, Light			


INDEX OF SHEETS

Title Sheet	_____	0
Summary of Additional Right of Way	_____	1
Property Map	_____	1
R/W Plan Detail	_____	1



LINE DATA

PROJECT	
Begin Project	88+50
End Project	88+90
Net Length of Project	= 40 Lin. Ft. or 0.008 Miles
WORK	
Begin Work	86+75
End Work	91+50
Net Length of Work	= 475 Lin. Ft. or 0.09 Miles



SUPPLEMENTAL SPECIFICATIONS

955	6-3-78

1987 SPECIFICATIONS

The standard specifications of the State of Ohio, Department of Transportation, including changes and supplemental specifications listed in the proposal shall govern this improvement.

I hereby approve these plans and declare that the making of this improvement will require the closing to traffic of the highway and that provisions for the maintenance and safety of traffic will be as set forth on the plans and estimates.

NAME OF ACQUIRING AGENCY
STATE OF OHIO

Approved *R. J. Gema*
Date 1-8-87 District Deputy Director of Transportation

Approved *Walter J. Goring*
Date 8-24-87 Engineer, Bureau of Bridges and Structural Design

Approved _____
Date _____ Assist. Dep. Dir. For Real Estate

Approved _____
Date _____ Director, Department of Transportation

SUPPLEMENTAL PRINTS OF STANDARD CONSTRUCTION DRAWINGS

RW-1	12-20-63
GR-1	1-11-85
GR-2B	2-5-82
GR-4	2-5-82
GR-4A	1-30-84
GR-5	2-5-82
BP-5	1-11-85
MC-11	8-1-78
DBR-2-73	4-10-73
GR-3	1-21-83

Plan Prepared By:
DISTRICT NO. 2
OHIO DEPARTMENT OF
TRANSPORTATION

Project: SAN-19-01.68
Date of Letting _____ 19____, Contract No. _____
LD0300 Rev. 11-1-78

DEPARTMENT OF TRANSPORTATION
FEDERAL HIGHWAY ADMINISTRATION

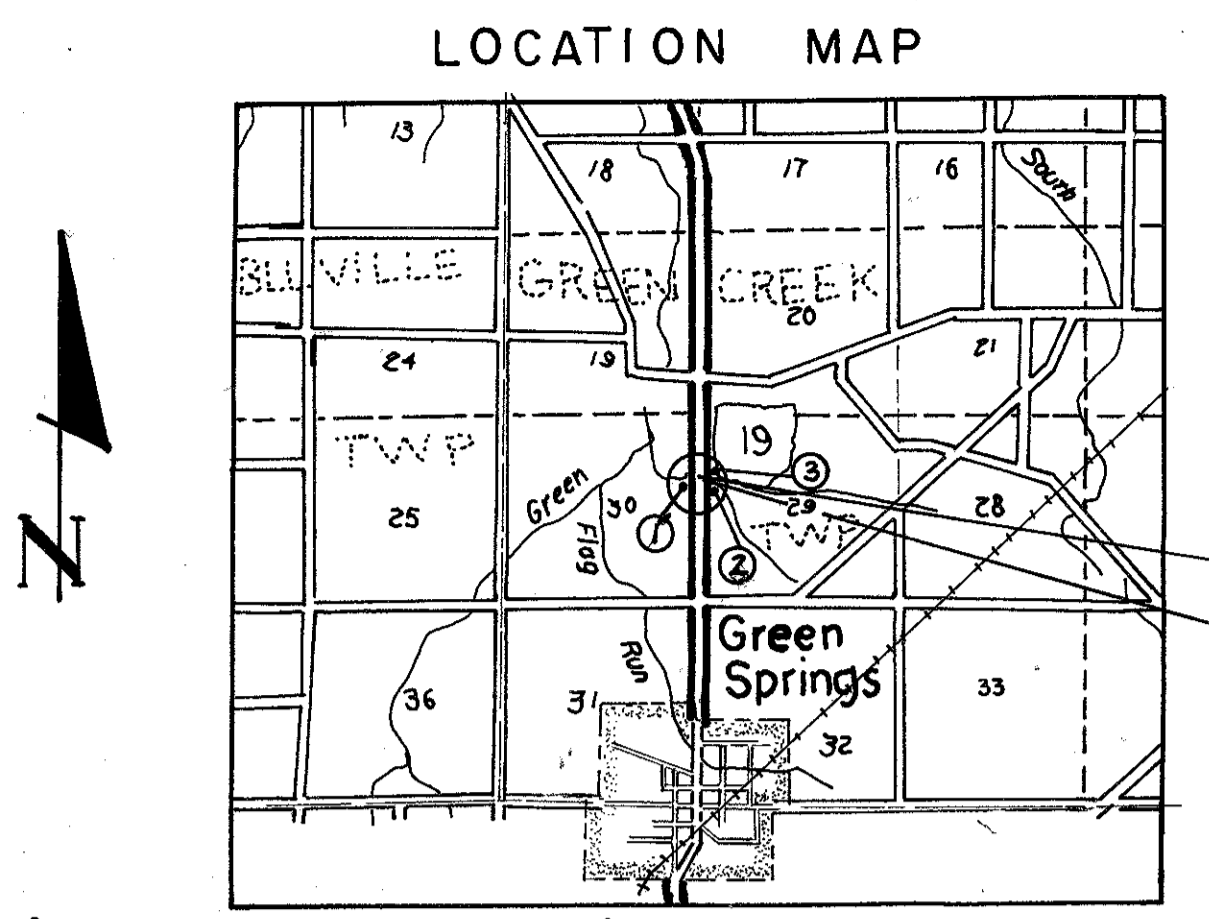
APPROVED: _____
DIVISION ADMINISTRATOR DATE

SEAL

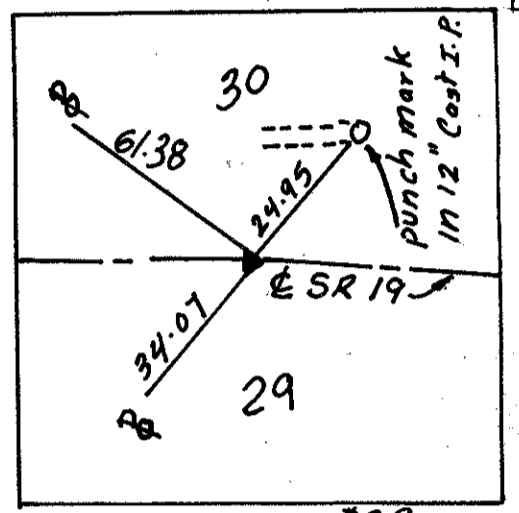
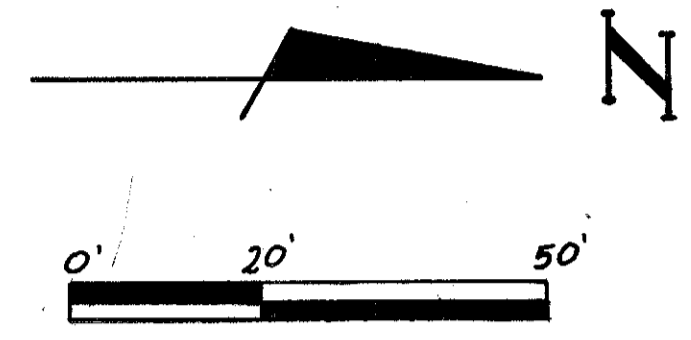
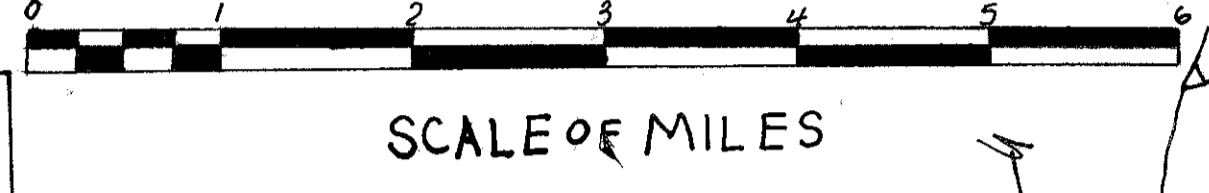
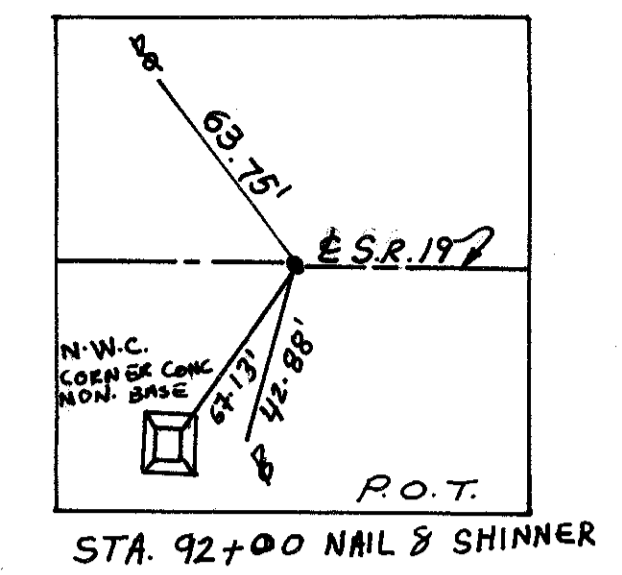
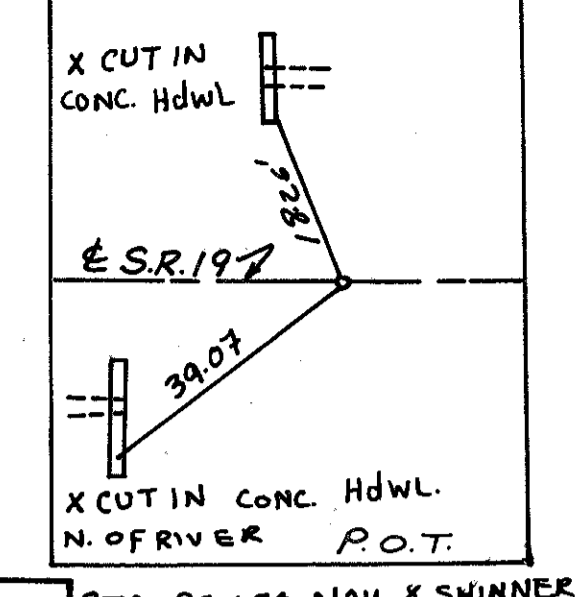
N.E. 1/4, SEC. 30, T 4 N, R 16 E, GREEN CREEK TWP, SANDUSKY COUNTY

FHWA REGION	STATE	PROJECT
5	OHIO	

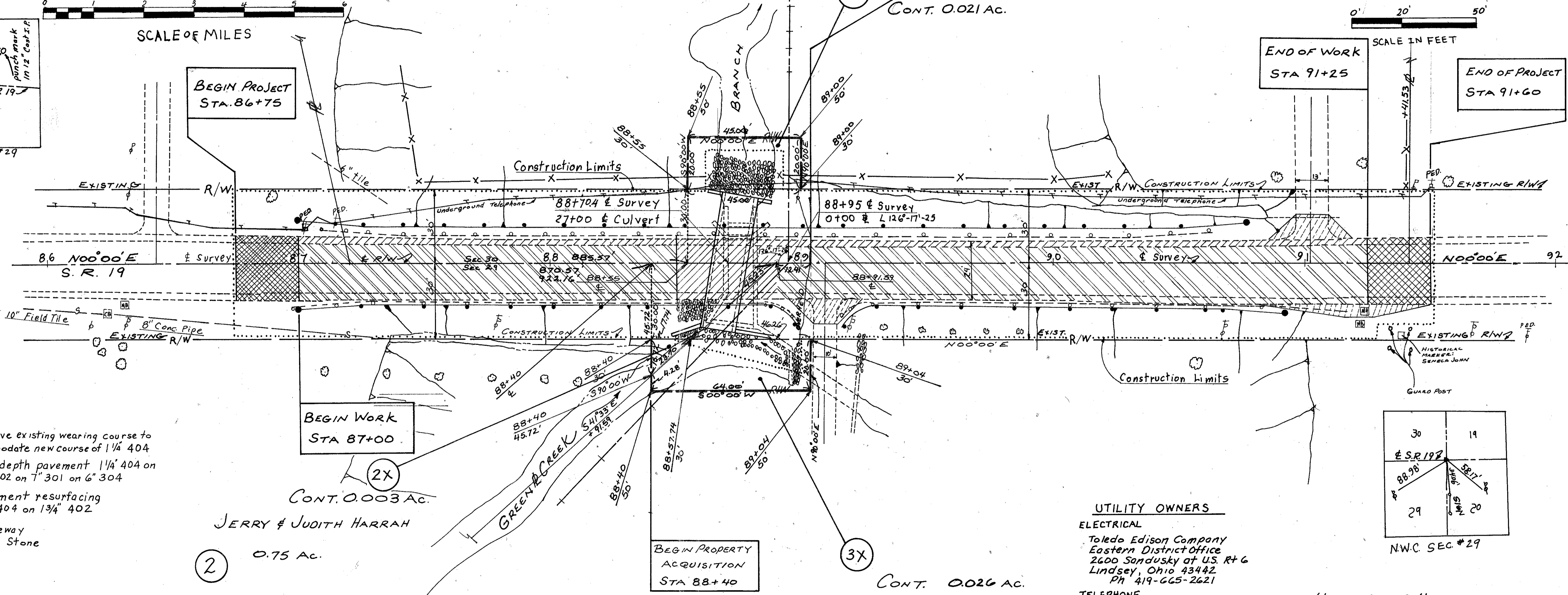
SAN 19-01.68
JOB NO. 625160



① DANIEL D. & BARBARA G. NORMAN
7.33 AC.



W 1/4 POST SEC. #29
Sta. 79+64.43



- Remove existing wearing course to accommodate new course of 1 1/4" 404
- Full depth pavement 1 1/4" 404 on 1 3/4" 402 on 7" 301 on 6" 304
- Pavement resurfacing 1 1/4" 404 on 1 3/4" 402
- Driveway 304 Stone

② JERRY & JUDITH HARRAH
0.75 AC.

③ ALAN E. THUERNAU
29.25 AC.

UTILITY OWNERS
ELECTRICAL
Toledo Edison Company
Eastern District Office
2600 Sandusky at US Rt 6
Lindsey, Ohio 43442
Ph 419-665-2621
TELEPHONE
United Telephone Co of Ohio
Business Office
122 S. Elizabeth St.
P.O. Box 2001
Lima Ohio, 45801
Ph. 419-226-6220

UNDERGROUND UTILITIES
The locations of the underground utilities shown on the plans are as obtained from the owners of the utilities as required by Section 153.64 O.R.C.

PAR NO.	OWNER	DEED RECORD		DEED AREA AC	TOTAL PRO AC	TOTAL TAKE AC	PRO IN TAKE AC	NET TAKE AC	NET RESIDUE AC	REMARKS	AS ACQUIRED	
		VOL.	PAGE								VOL.	PAGE
1-X	DANIEL D. & BARBARA G. NORMAN	277	235	7.33	0.268			0.021	7.33		357	769
2-X	JERRY & JUDITH HARRAH	339	586	0.75	0.183			0.003	0.75		357	771
3-X	ALAN E. THUERNAU	339	545	29.25	0.180			0.026	29.25		357	773

SANDUSKY COUNTY
N.W. 1/4, SEC. 29, T 4 N, R 16 E, GREEN CREEK TWP

PARCEL	DATE	REMARKS

201-12-01-08 F-94