

# CENTER LINE SURVEY PLAT

## SANDUSKY 19 SECTION 15.71

### FREMONT - OAK HARBOR ROAD

#### SECTION 28 & 33 T6N, R15E

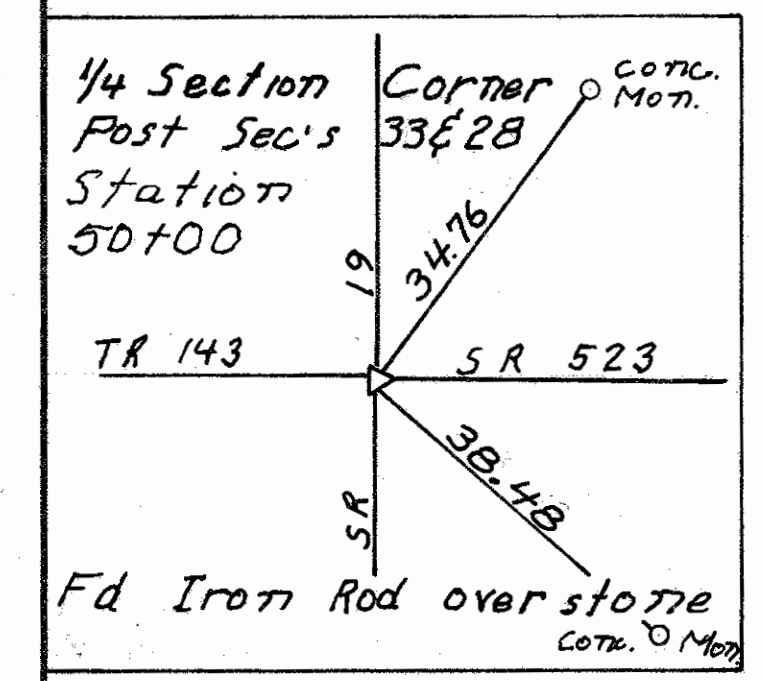
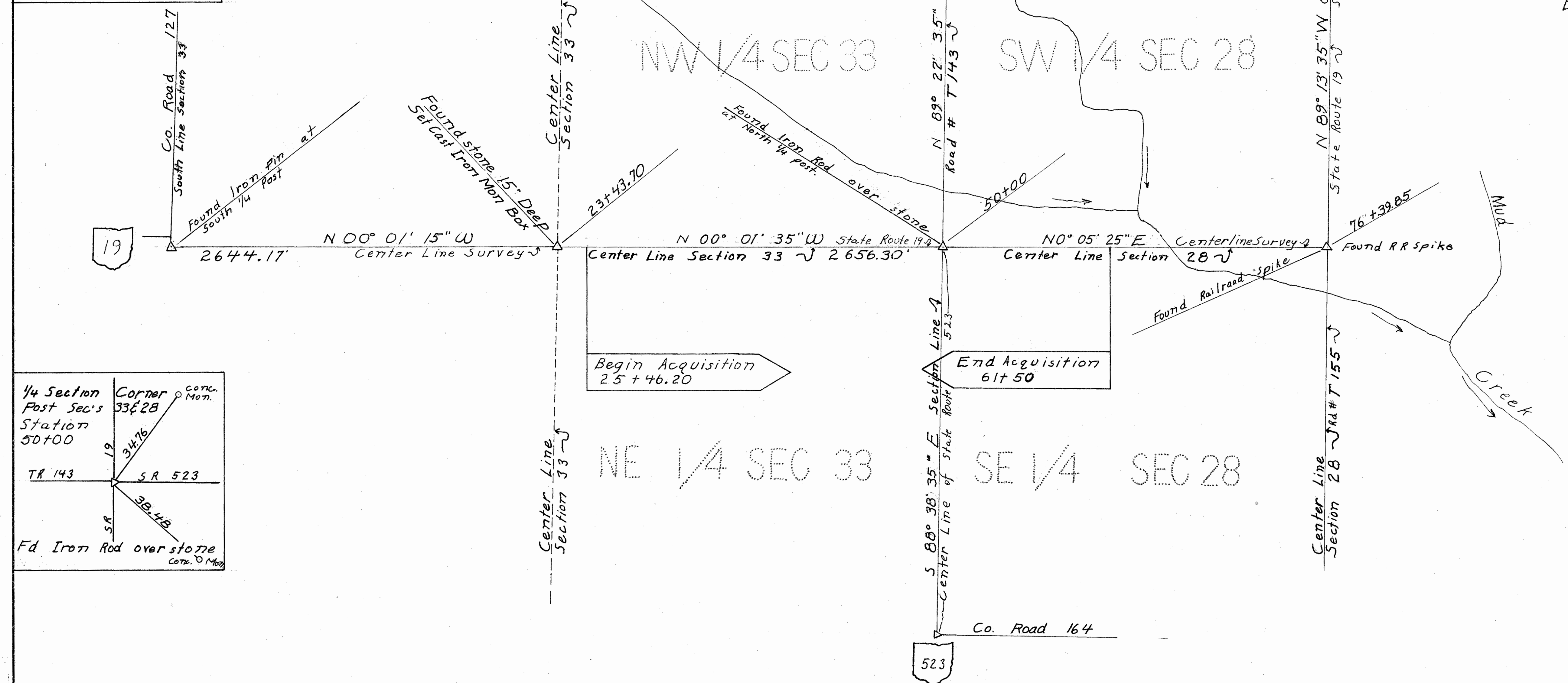
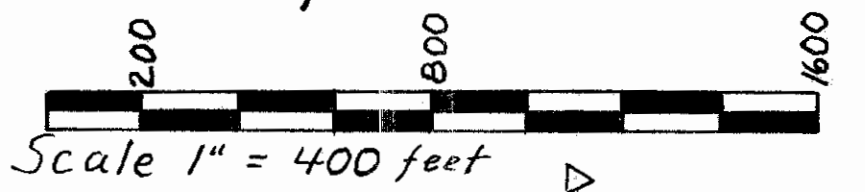
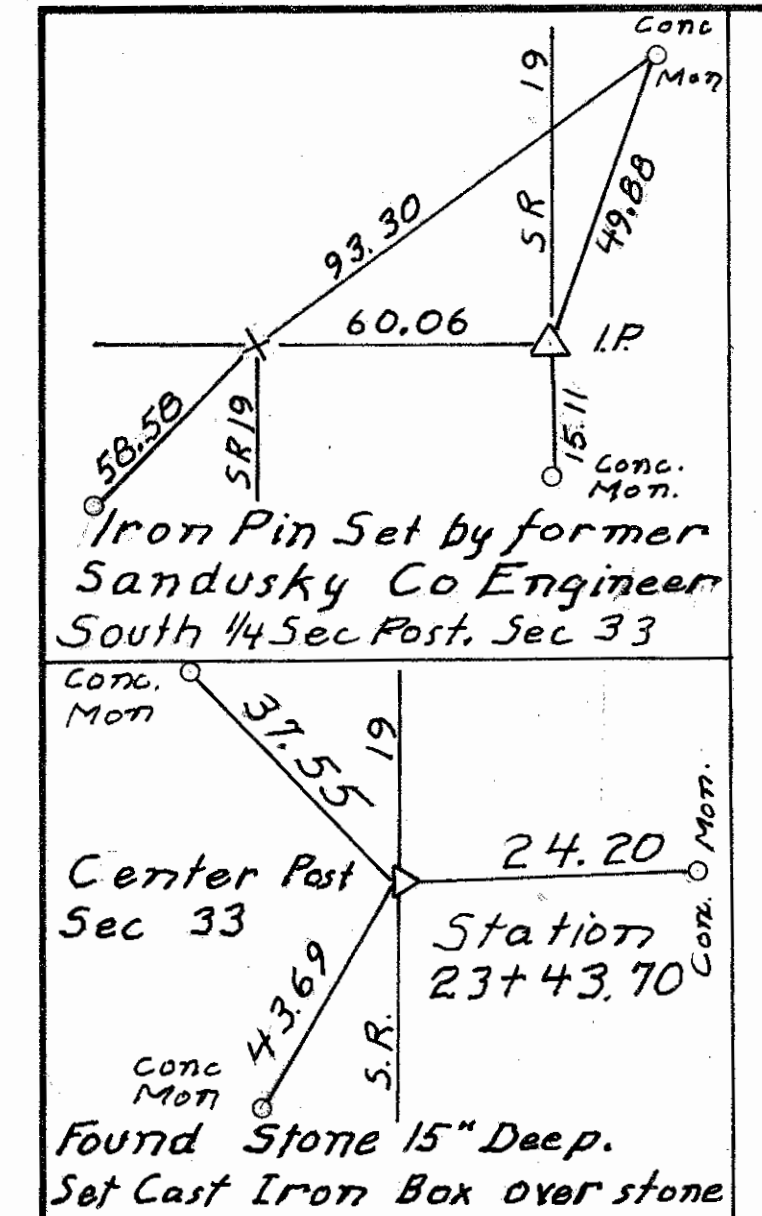
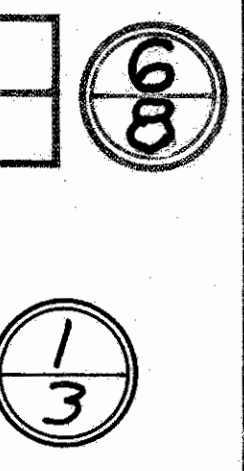
#### RICE TOWNSHIP, SANDUSKY COUNTY, OHIO.

Received \_\_\_\_\_  
Recorded 4-14-70  
Book 9 Page 75  
County Recorder

| FED. RD. DIVISION | STATE | PROJECT |
|-------------------|-------|---------|
| 2                 | OHIO  |         |

San 19 15.71

Sheet 1 of 1



Signed R. H. Rice  
Date 3-13-70 R. H. Rice  
Division Deputy Director

I hereby certify this plat to be a true delineation of a survey made by The Ohio Department of Highways  
Date 11-14-69 Signed Robert J. Smith

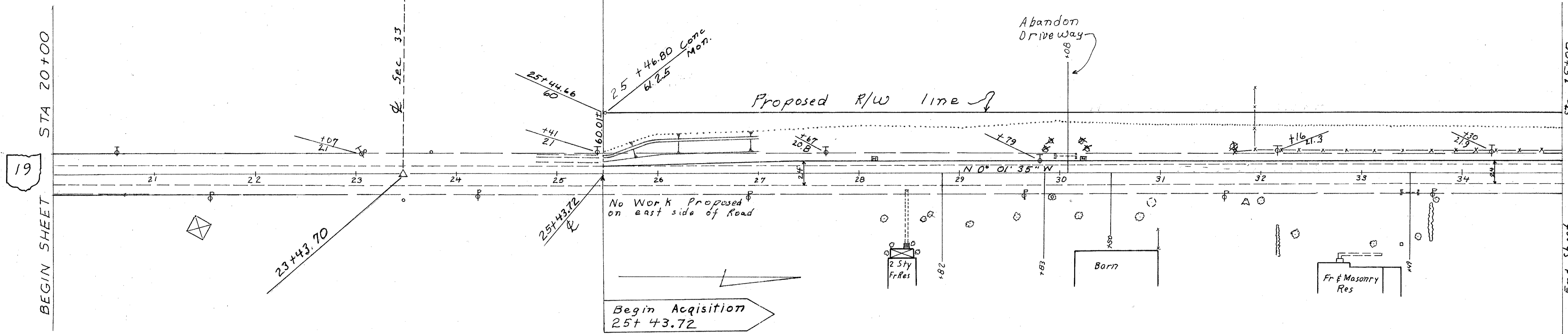
R5019 \*7 F-59

Kelsey-Hayes Company

Total Take 3.307 Ac  
 PRO in Take 1.155 Ac  
 Net Take 2.152 Ac

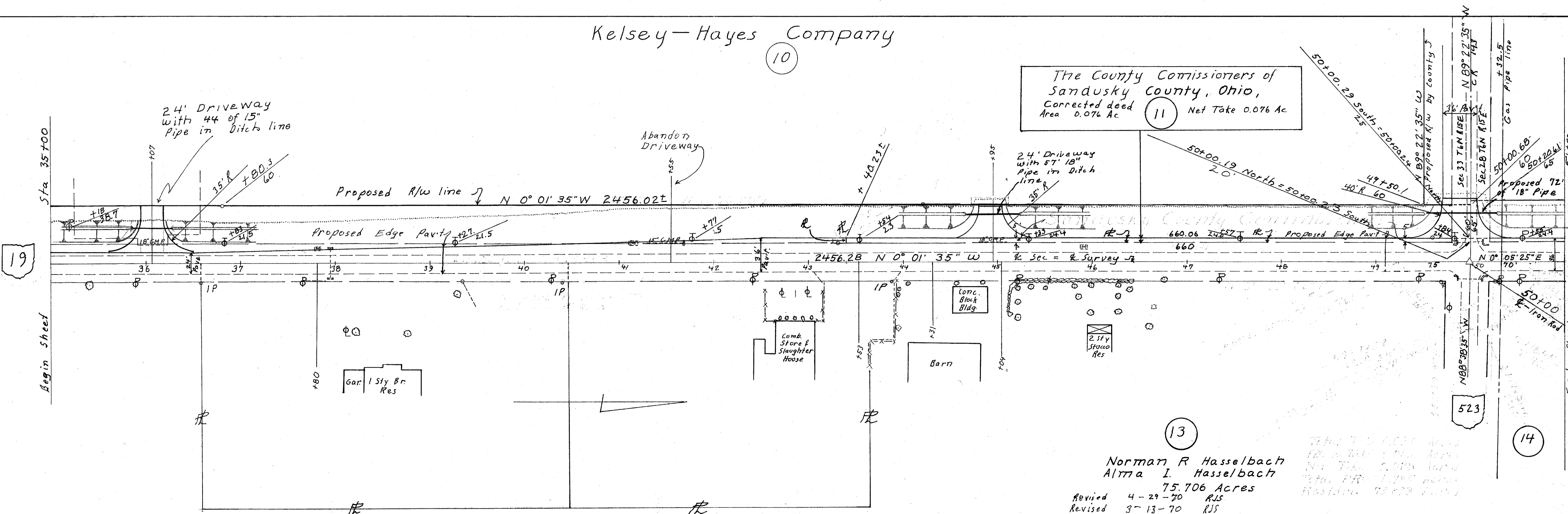
|                   |       |         |    |
|-------------------|-------|---------|----|
| FED. RD. DIVISION | STATE | PROJECT | 78 |
| 2                 | OHIO  |         |    |

Jan 19 - 15.71



Kelsey-Hayes Company

The County Commissioners of Sandusky County, Ohio, Corrected deed Area 0.076 Ac Net Take 0.076 Ac



Norman R Hasselbach  
 Alma I. Hasselbach  
 75.706 Acres  
 Revised 4-29-70 RJS  
 Revised 3-13-70 RJS

