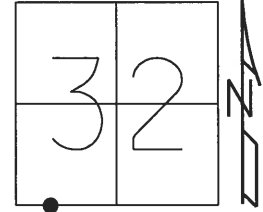


O.D.O.T. DISTRICT 2 SURVEY OFFICE (USE ONLY)

PERSONNEL _____ REFERENCE NO. 1 SHEET 1 OF 33
 NOTES RHOADES _____ DATE 6-4-18 ROUTE SR 19
 H.C. O'DONNELL _____ WEATHER CLOUDY COUNTY SANDUSKY
 R.C. TRENKA _____ TEMP. 64° TOWNSHIP GREEN CREEK
 _____ SECTION 32
 _____ T 4 N R 16 E

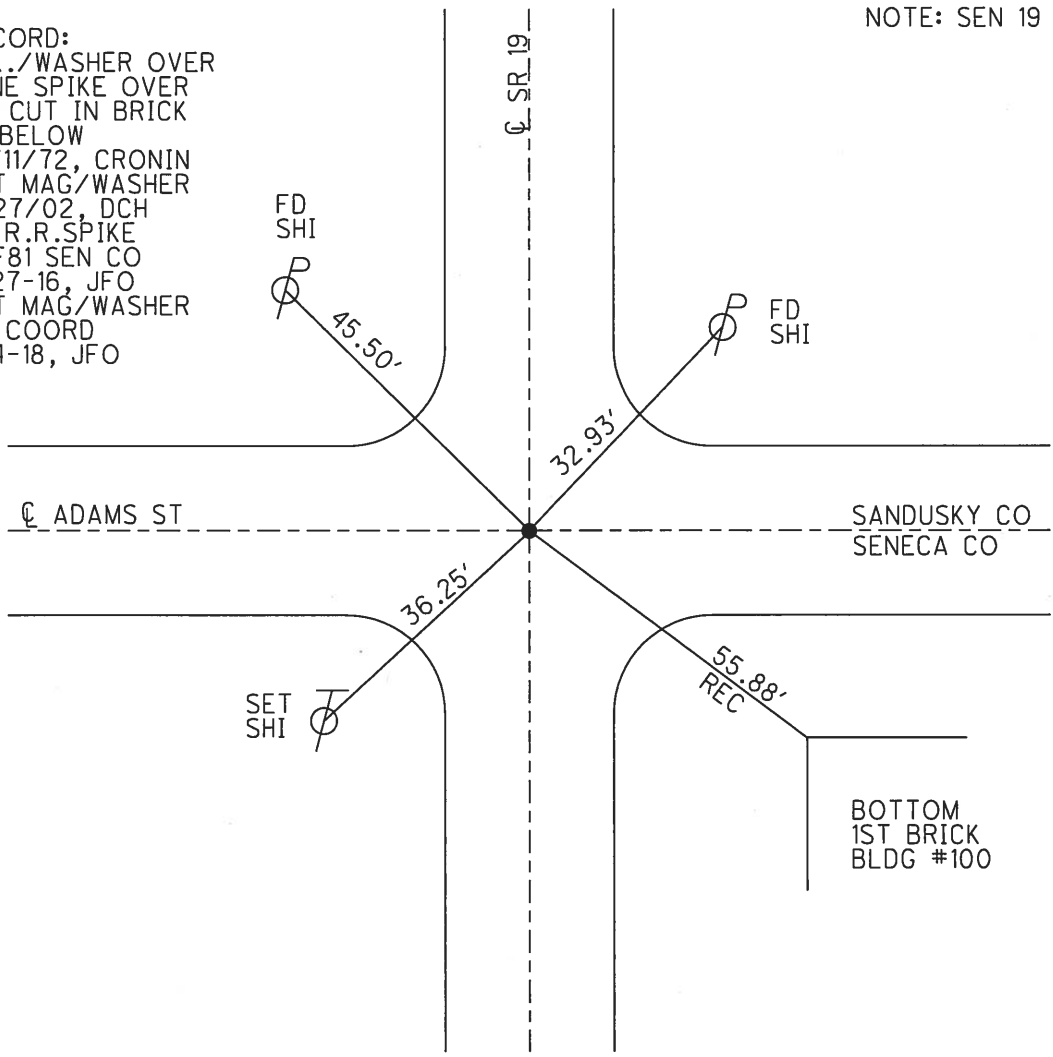
TYPE MONUMENT MAG/WASHER
 ON SURFACE - ~~BELOW~~ ON
~~LEFT - C~~ PAV'T - ~~RIGHT~~ ON
TO - EDGE PAVEMENT
 S.L.M. 0+00



GRID: NORTHING: 579776.275 EASTING: 1816711.192

RECORD:
 P.K./WASHER OVER
 MINE SPIKE OVER
 "X" CUT IN BRICK
 6" BELOW
 10/11/72, CRONIN
 SET MAG/WASHER
 8/27/02, DCH
 FD R.R.SPIKE
 REF81 SEN CO
 6-27-16, JFO
 SET MAG/WASHER
 BY COORD
 6-4-18, JFO

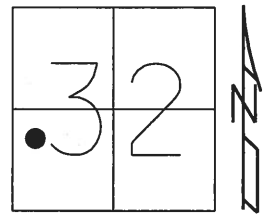
NOTE: SEN 19 REF 81



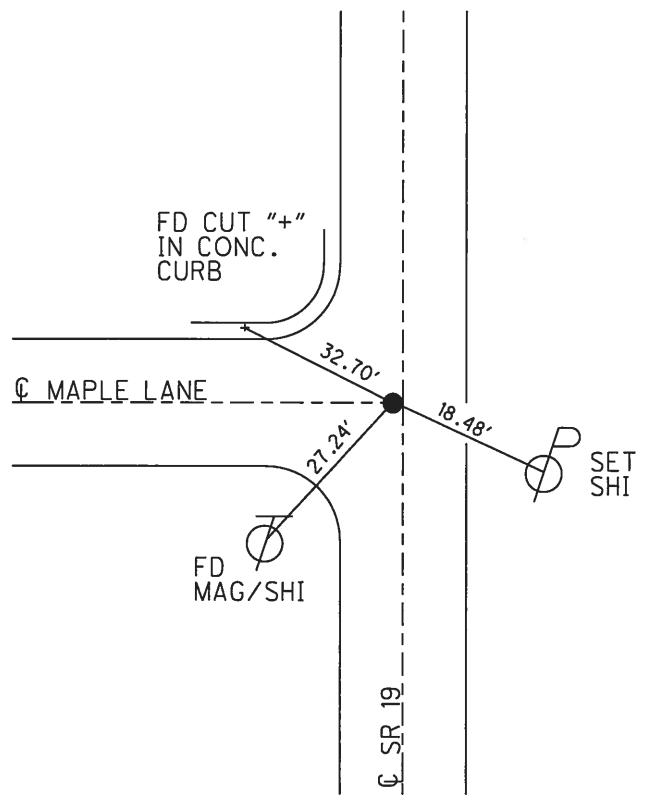
O.D.O.T. DISTRICT 2 SURVEY OFFICE (USE ONLY)

PERSONNEL _____ REFERENCE NO. 1 A SHEET 2 OF 33
 NOTES RHOADES DATE 6-4-18 ROUTE SR 19
 H.C. O'DONNELL WEATHER SUNNY COUNTY SANDUSKY
 R.C. TRENKA TEMP. 64° TOWNSHIP GREEN CREEK
 _____ SECTION 32
 _____ T 4 N R 16 E

TYPE MONUMENT MAG/WASHER
 ON SURFACE - ~~BELOW~~ ON
 LEFT - ☉ PAV'T - ~~RIGHT~~ 2.9'
 _____ TO _____ EDGE PAVEMENT
 S.L.M. 8+83
 Grid: Northing: 580665.296 Easting: 1816724.827



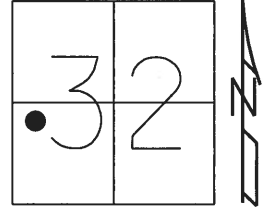
RECORD: P.I.
 $\Delta=00^{\circ} 29'00''$ RT REC
 35+63.80
 PK/WASHER
 ATOP MINE SPIKE
 ATOP "+" CUT IN BRICK
 ±6" BELOW
 1985
 SET MAG NAIL
 8-30-02, DCH
 FD MAG/WASHER
 REFA1
 4-14-15, JFO
 FD MAG/WASHER
 REFA1
 6-27-16, JFO
 9-2-16
 SET BY COORD
 MAG/WASHER
 6-4-18, JFO



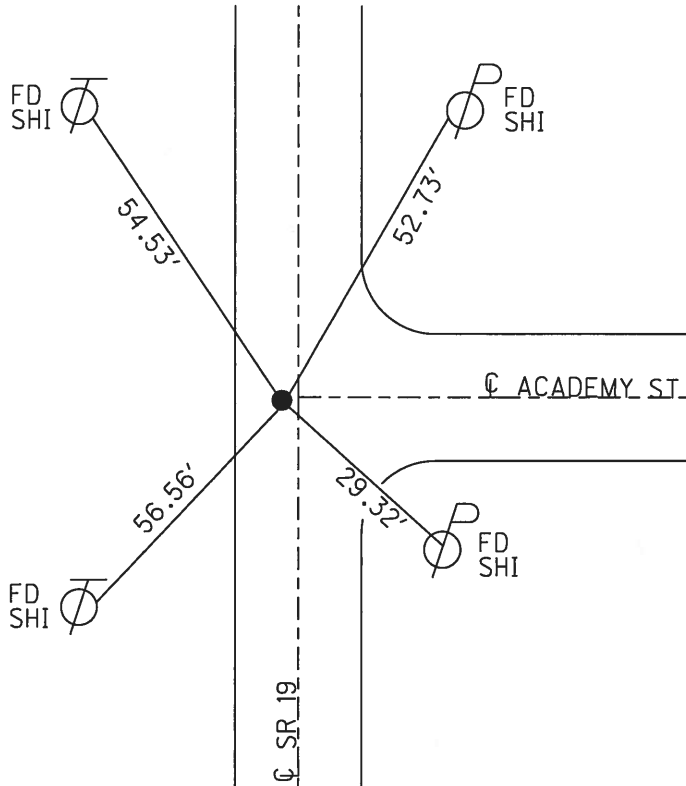
O.D.O.T. DISTRICT 2 SURVEY OFFICE (USE ONLY)

PERSONNEL _____ REFERENCE NO. 1 B SHEET 3 OF 33
 NOTES RHOADES DATE 6-4-18 ROUTE SR 19
 H.C. O'DONNELL WEATHER SUNNY COUNTY SANDUSKY
 R.C. TRENKA TEMP. 64° TOWNSHIP GREEN CREEK
 _____ SECTION 32
 _____ T 4 N R 16 E

TYPE MONUMENT MAG/WASHER
 ON SURFACE - ~~BELOW~~ ON
 LEFT - ☉ PAV'T - ~~RIGHT~~ 2.6'
 - TO - EDGE PAVEMENT
 S.L.M. 16+53
 Grid: Northing: 581433.995 Easting: 1816743.164



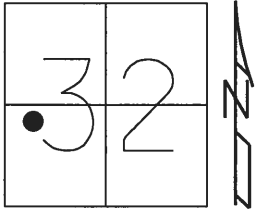
RECORD: P.I.
 $\Delta=00^{\circ}42'00''$ RT
 43+33.53
 PK/WASHER
 ATOP MINE SPIKE
 ATOP "X" CUT IN BRICK
 6" BELOW
 1985
 SET MAG NAIL
 8-30-02
 FD MAG/WASHER
 GPS, REFB1
 4-14-16, JFO
 FD MAG/WASHER
 REFB1
 6-27-16, JFO
 NOT COVERED
 9-2-16
 SET MAG/WASHER
 NEWREFB1
 6-4-18, JFO



O.D.O.T. DISTRICT 2 SURVEY OFFICE (USE ONLY)

PERSONNEL _____ REFERENCE NO. 1 C SHEET 4 OF 33
 NOTES RHOADES DATE 6-4-18 ROUTE SR 19
 H.C. O'DONNELL WEATHER SUNNY COUNTY SANDUSKY
 R.C. TRENKA TEMP. 64° TOWNSHIP GREEN CREEK
 _____ SECTION 32
 _____ T 4 N R 16 E

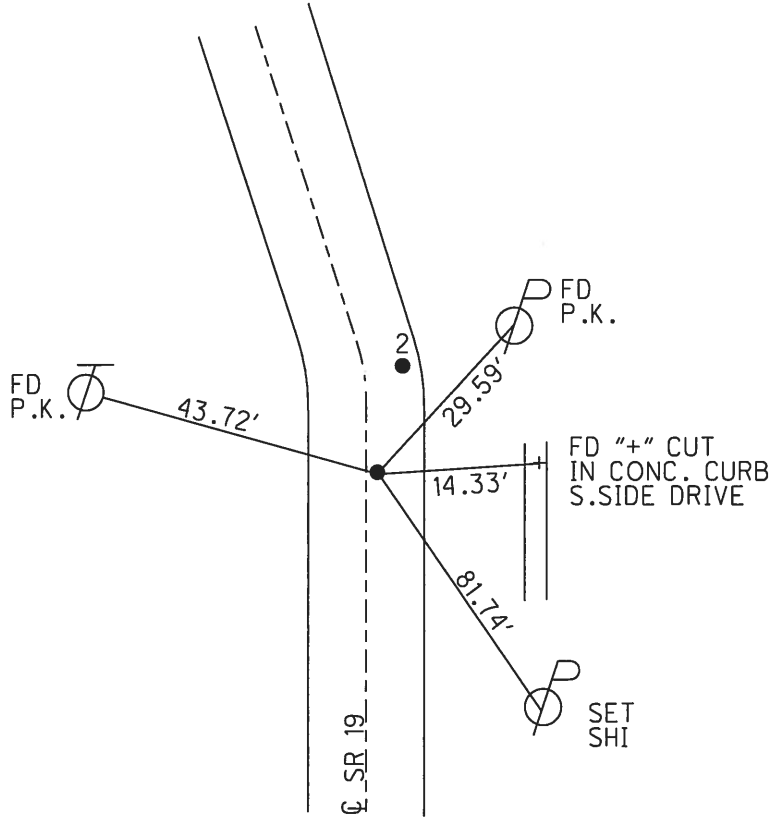
TYPE MONUMENT MAG/WASHER
 ON SURFACE - ~~BELOW~~ ON
~~LEFT~~ - ℄ PAV'T - RIGHT 2.7'
 - TO - EDGE PAVEMENT
 S.L.M. 28+69



Grid: Northing: 582614.282 Easting: 1816786.204

DIST. 1C-2= 24.84'

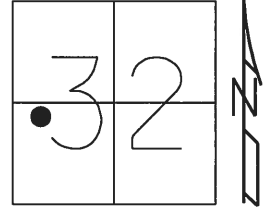
RECORD: P.O.T.
 0+00
 FD RR SPIKE
 3 1/2" BELOW
 END OF CONC
 PAVEMENT
 FD P.K./WASHER ATOP
 1985
 SET MAG NAIL
 8-30-02, DCH
 FD MAG/WASHER
 REFC1
 4-14-16, JFO
 6-27-16, JFO
 9-2-16
 SET MAG/WASHER
 6-4-18, JFO



O.D.O.T. DISTRICT 2 SURVEY OFFICE (USE ONLY)

PERSONNEL _____ REFERENCE NO. 2 SHEET 5 OF 33
 NOTES RHOADES DATE 6-4-18 ROUTE SR 19
 H.C. O'DONNELL WEATHER SUNNY COUNTY SANDUSKY
 R.C. TRENKA TEMP. 64° TOWNSHIP GREEN CREEK
 _____ SECTION 32
 _____ T 4 N R 16 E

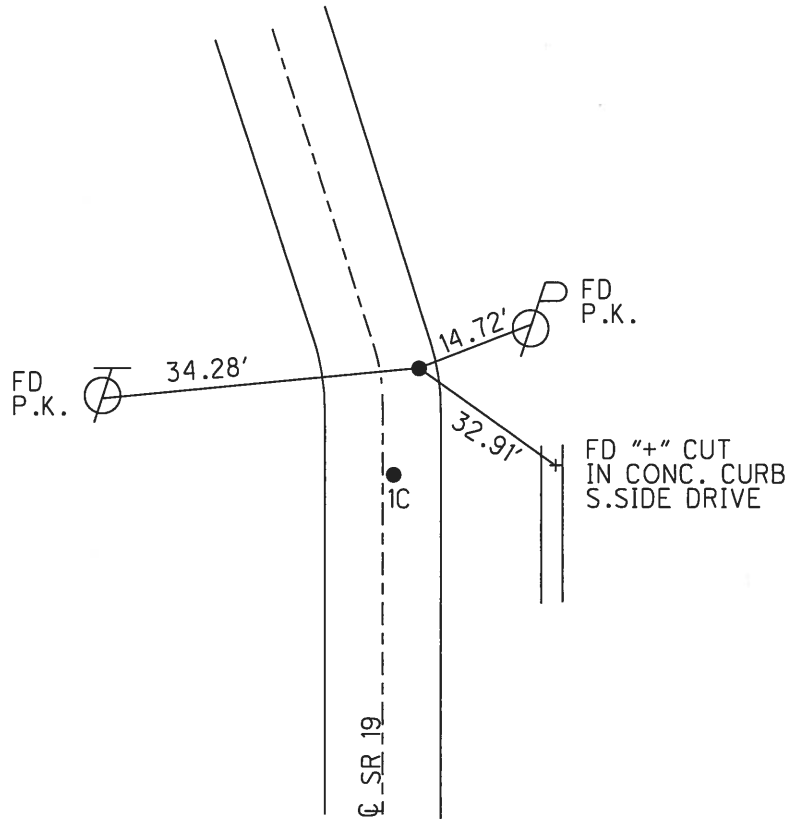
TYPE MONUMENT MAG/WASHER
 ON SURFACE - ~~BELOW~~ ON
~~LEFT~~ Q PAV'T - RIGHT 7.9"
- TO - EDGE PAVEMENT
 S.L.M. 28+69



Grid: Northing: 582639.084 Easting: 1816786.907

RECORD: P.I.
 Δ 0+24.87
 FD P.K./WASHER
 ATOP R.R.SPK
 6" BELOW
 1985
 SET MAG NAIL
 8-30-02, DCH
 FD MAG SHANK
 REF2
 4-14-16, JFO
 FD MAG SHANK
 SET MAG/WASHER
 REF2
 6-27-16, JFO
 FD MAG/WASHER
 9-2-16
 SET MAG/WASHER
 6-4-18, JFO

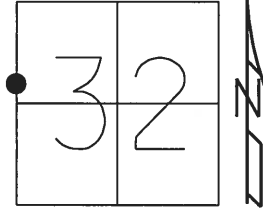
DIST. IC-2= 24.84'



O.D.O.T. DISTRICT 2 SURVEY OFFICE (USE ONLY)

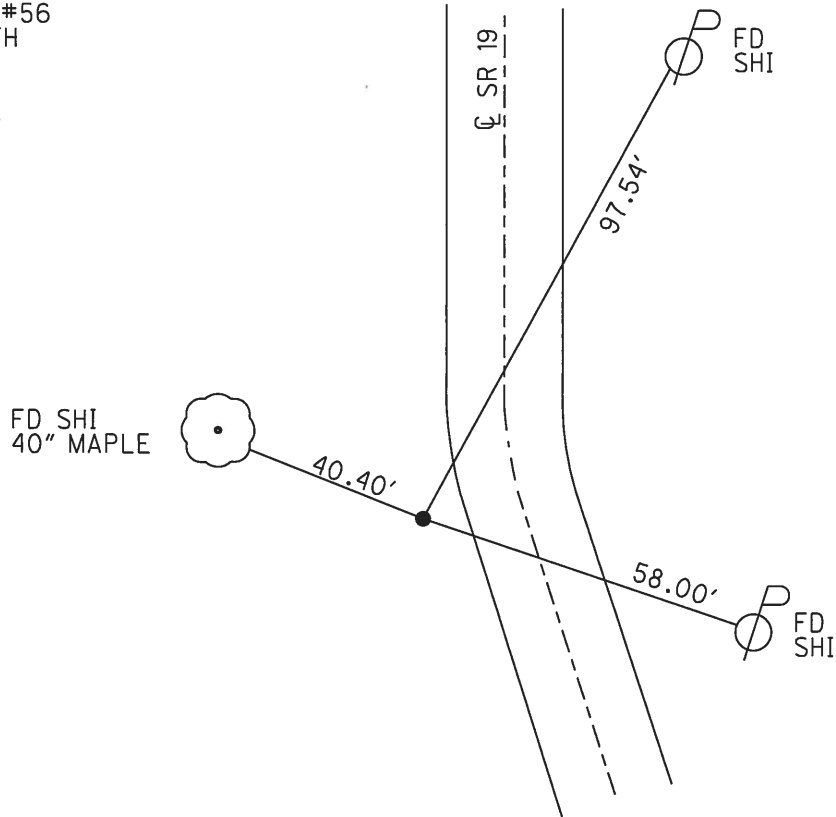
PERSONNEL _____ REFERENCE NO. 2 A SHEET 6 OF 33
 NOTES RHOADES DATE 4-14-16 ROUTE SR 19
 H.C. O'DONNELL WEATHER CLOUDY COUNTY SANDUSKY
 R.C. RHOADES TEMP. 40°F TOWNSHIP GREEN CREEK
 _____ SECTION 32
 _____ T 4 N R 16 E

TYPE MONUMENT HARROW TOOTH
~~ON SURFACE~~ - BELOW 3"
 LEFT - ☉ PAV'T - ~~RIGHT~~ 2'
2' TO LT EDGE PAVEMENT
 S.L.M. 33+95



Grid: Northing: 583154.985 Easting: 1816645.666

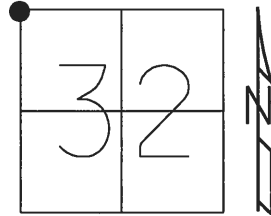
RECORD: P.I.
 8+08.60
 REF FIELD BOOK #56
 FD HARROW TOOTH
 7" DOWN
 8/20/02, DCH
 FD LG. R.R.SPIKE
 3" DOWN
 REFA2
 6-27-16, JFO
 9-2-16



O.D.O.T. DISTRICT 2 SURVEY OFFICE (USE ONLY)

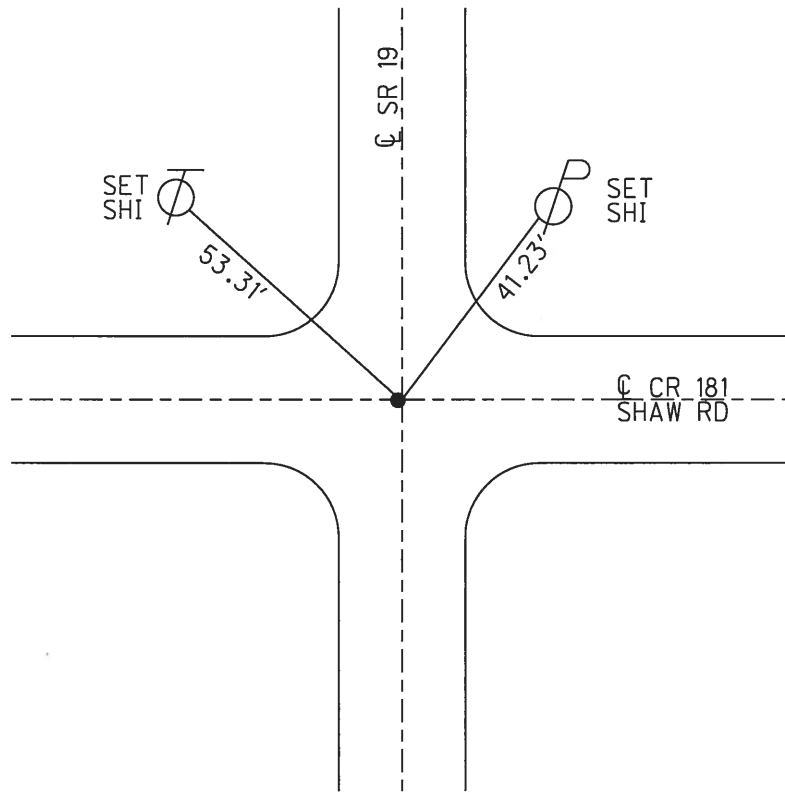
PERSONNEL _____ REFERENCE NO. 3 SHEET 7 OF 33
 NOTES RHOADES DATE 4-14-16 ROUTE SR 19
 H.C. O'DONNELL WEATHER CLOUDY COUNTY SANDUSKY
 R.C. RHOADES TEMP. 40°F TOWNSHIP GREEN CREEK
 SECTION 32
 T 4 N R 16 E

TYPE MONUMENT MAG/WASHER
 ON SURFACE - ~~BELOW~~ ON _____
 LEFT - ☉ PAV'T - ~~RIGHT~~ 1'
 _____ TO _____ EDGE PAVEMENT
 S.L.M. 53+26



Grid: Northing: 585089.5076 Easting: 1816633.9580

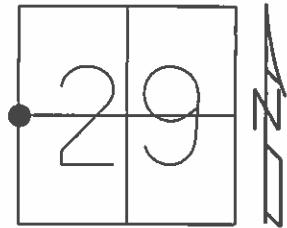
RECORD: P.I.
 $\Delta=01^{\circ}18'00''$
 27+41.35
 FD P.K./WASHER
 ATOP P.K./WASHER
 ATOP IPIN
 ATOP STONE WITH "+"
 CUT & PUNCH HOLE
 16" BELOW
 REF FIELD BOOK #56
 1985
 SET MAG NAIL
 8-30-02, DCH
 FD MAG/WASHER
 REF3
 4-14-16, JFO
 9-2-16



O.D.O.T. DISTRICT 2 SURVEY OFFICE (USE ONLY)

PERSONNEL _____ REFERENCE NO. 4 SHEET 8 OF 33
 NOTES RHOADES DATE 4-14-16 ROUTE SR 19
 H.C. O'DONNELL WEATHER CLOUDY COUNTY SANDUSKY
 R.C. RHOADES TEMP. 40°F TOWNSHIP GREEN CREEK
 _____ SECTION 29
 _____ T 4 N R 16 E

TYPE MONUMENT MAG/WASHER
 ON SURFACE - ~~BELOW~~ ON _____
 LEFT - ☉ PAV'T - RIGHT ON _____
 _____ TO _____ EDGE PAVEMENT
 S.L.M. 79+85



Grid: Northing: 287743.8159 Easting: 1816677.7165

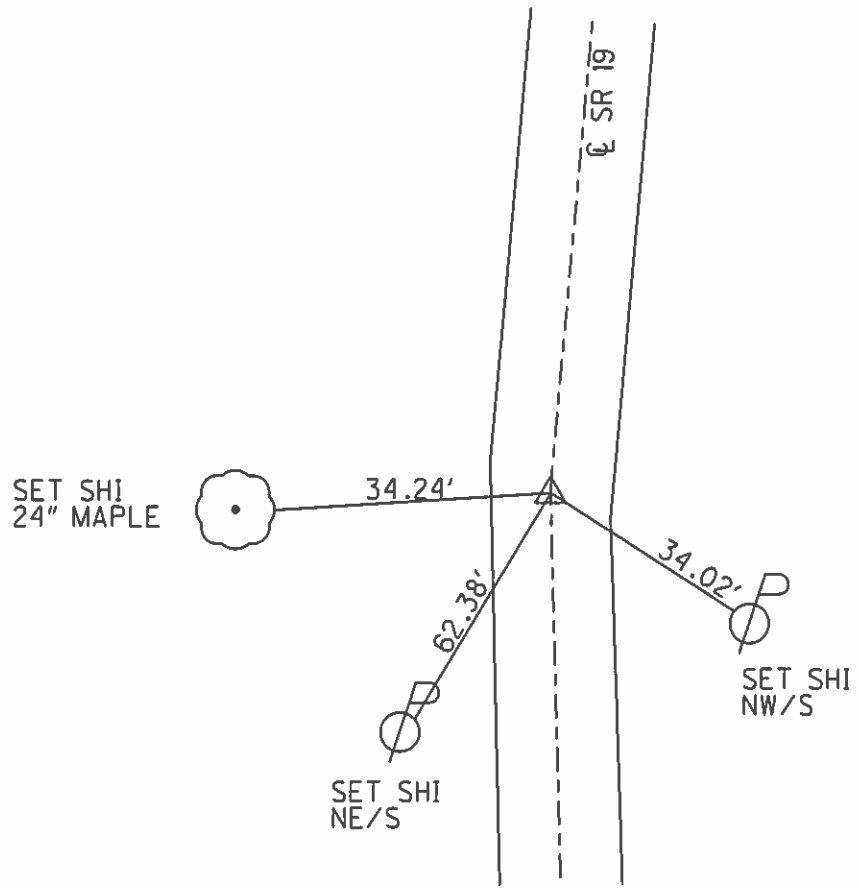
RECORD:
 00°02'00" RT
 PI 53+97.10
 STONewith "+" AND
 PUNCH HOLE 17" BELOW
 REF BOOK #56 "1986"

PK/WASHER
 ATOP PK/WASHER
 ATOP IRON ROD
 ATOP STONE
 WITH "+" CUT AND PUNCH
 HOLE 17" BELOW SURFACE
 REF FIELD BOOK #56

SET MAG NAIL
 09-07-02, DCH

FD MAG/WASHER
 GPS, REF4
 4-14-16, JFO

UNCOVERED
 9-2-16



O.D.O.T. DISTRICT 2 SURVEY OFFICE (USE ONLY)

PERSONNEL _____ REFERENCE NO. 5 SHEET 9 OF 33

NOTES RHOADES DATE 4-14-16 ROUTE SR 19
 H.C. O'DONNELL WEATHER CLOUDY COUNTY SANDUSKY
 R.C. RHOADES TEMP. 40°F TOWNSHIP GREEN CREEK
 _____ SECTION 19 20 30 29
 _____ T 4 N R 16 E

TYPE MONUMENT MAG SHANK

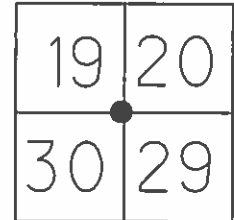
~~ON SURFACE~~ - BELOW 2"

LEFT - ☉ PAV'T - RIGHT ON

- TO - EDGE PAVEMENT

S.L.M. 103+88

Grid: Northing: 590149.4176 Easting: 1816720.0557

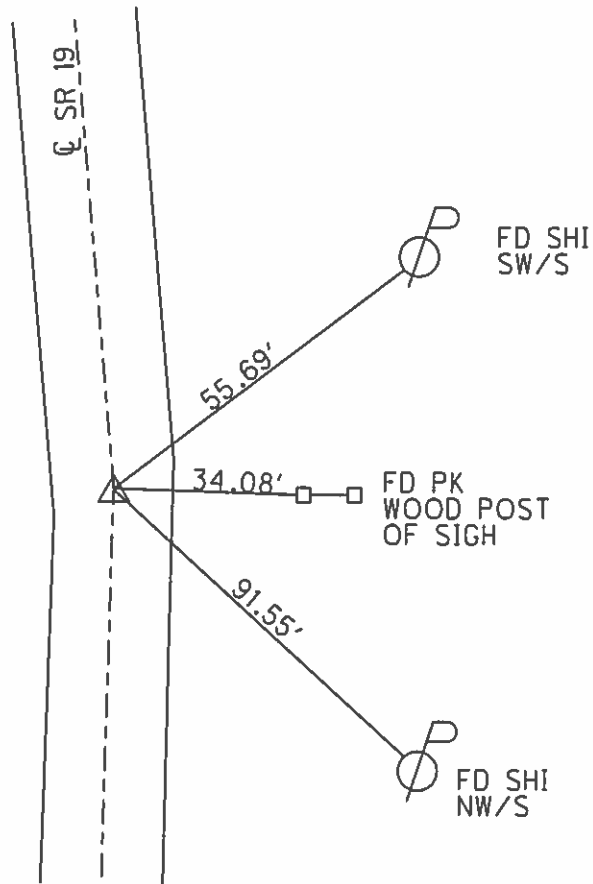


RECORD:
 $\Delta=00^{\circ}06'00''$ LT
 P.I. 78+04.20
 REPLACE STONE
 WITH I.P.I.PE
 FIELD BOOK #55

SET MAG NAIL
 09-17-02, DCH

FD MAG SHANK
 GPS, REF5
 4-14-16, JFO

RESET (UNCOVERED SHANK)
 WITH MAG WASHER
 9-2-16, JFO

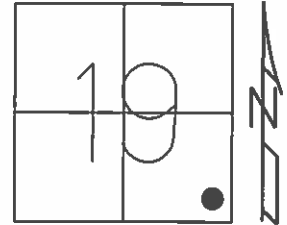


O.D.O.T. DISTRICT 2 SURVEY OFFICE (USE ONLY)

PERSONNEL _____ REFERENCE NO. 5 A SHEET 10 OF 33

NOTES RHOADES DATE 4-15-16 ROUTE SR 19
 H.C. O'DONNELL WEATHER CLOUDY COUNTY SANDUSKY
 R.C. RHOADES TEMP. 40°F TOWNSHIP GREEN CREEK
 _____ SECTION 19
 _____ T 4 N R 16 E

TYPE MONUMENT MAG/WASHER
 ON SURFACE - ~~BELOW~~ ON
 LEFT - ☉ PAV'T - RIGHT ON
- TO - EDGE PAVEMENT
 S.L.M. 116+27



Grid: Northing: 591382.0365 Easting: 1816739.7190

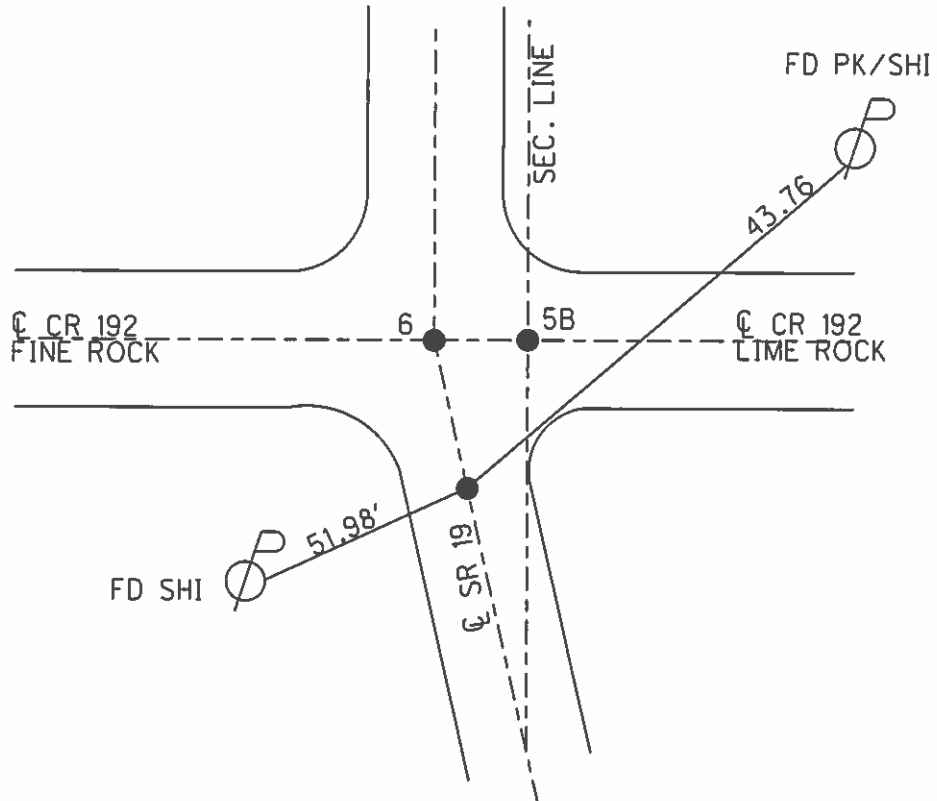
RECORD: 0=00 AHD.
 90+42.10±
 PK/WASHER
 ATOP PK/WASHER
 ATOP IRON ROD
 ATOP STONE WITH
 "X" CUT & PUNCH HOLE
 22" BELOW SURFACE
 REF. FIELD BOOK #55
 1986

NOTE: DIS. REF 5A TO REF 5B = 6.72'
 DIS. REF 5A TO REF 6 = 3.92'
 DIS. REF 5B TO REF 6 = 5.45'

SET MAG NAIL
 09-17-02, DCH

FD MAG/WASHER
 GPS, REFA5
 4-15-16, JFO

POINT
 UNCOVERED
 7-2-16, JFO

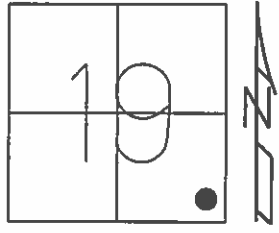


O.D.O.T. DISTRICT 2 SURVEY OFFICE (USE ONLY)

PERSONNEL _____ REFERENCE NO. 5 B SHEET 11 OF 33

NOTES RHOADES DATE 4-15-16 ROUTE SR 19
 H.C. O'DONNELL WEATHER CLOUDY COUNTY SANDUSKY
 R.C. RHOADES TEMP. 40°F TOWNSHIP GREEN CREEK
 SECTION 19
 T 4 N R 16 E

TYPE MONUMENT PK/WASHER
~~ON SURFACE~~ - BELOW 2.5"
~~LEFT~~ - ☉ PAV'T - RIGHT 5.5'
 - TO - EDGE PAVEMENT
 S.L.M. 116+31

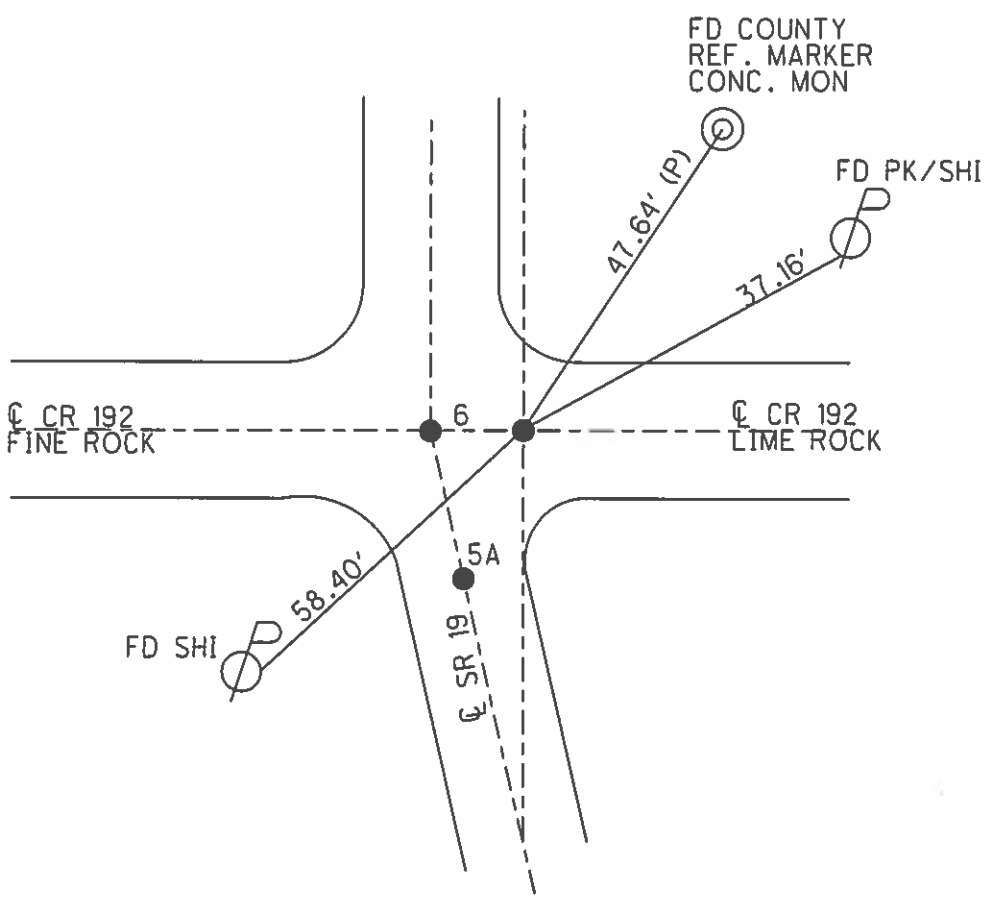


Grid: Northing: 591385.8484 Easting: 1816745.2679

RECORD: 0=00 AHD.
 90+42.10±
 PK/WASHER
 ATOP PK/WASHER
 ATOP IRON ROD
 ATOP STONE WITH
 "X" CUT & PUNCH HOLE
 22" BELOW SURFACE
 REF. FIELD BOOK #55
 1986

NOTE: DIS. REF 5A TO REF 5B = 6.72'
 DIS. REF 5A TO REF 6 = 3.92'
 DIS. REF 5B TO REF 6 = 5.45'

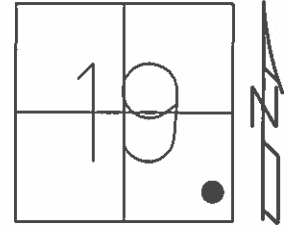
SET MAG NAIL
 09-17-02, DCH
 FD PK/WASHER
 2.5" DOWN
 GPS, REFB5
 4-15-16, JFO
 POINT
 UNCOVERED
 7-2-16, JFO



O.D.O.T. DISTRICT 2 SURVEY OFFICE (USE ONLY)

PERSONNEL _____ REFERENCE NO. 6 SHEET 12 OF 33
 NOTES RHOADES DATE 4-15-16 ROUTE SR 19
 H.C. O'DONNELL WEATHER CLOUDY COUNTY SANDUSKY
 R.C. RHOADES TEMP. 40°F TOWNSHIP GREEN CREEK
 _____ SECTION 19
 _____ T 4 N R 16 E

TYPE MONUMENT MAG/WASHER
 ON SURFACE - ~~BELOW~~ ON
 LEFT - ☉ PAV'T - RIGHT ON
- TO - EDGE PAVEMENT
 S.L.M. 116+31

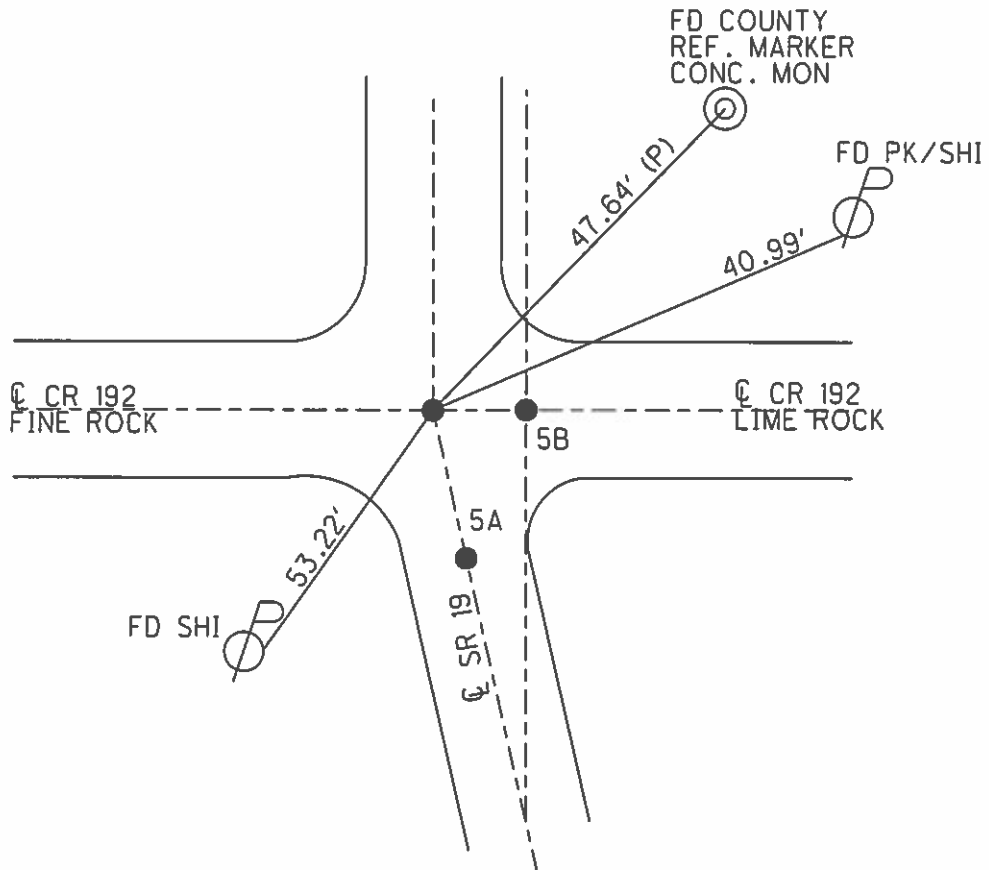


Grid: Northing: 591385.9374 Easting: 1816739.8071

RECORD: 0=00 AHD.
 90+42.10±
 PK/WASHER
 ATOP PK/WASHER
 ATOP IRON ROD
 ATOP STONE WITH
 "X" CUT & PUNCH HOLE
 22" BELOW SURFACE
 REF. FIELD BOOK #55
 1986

NOTE: DIS. REF 5A TO REF 5B= 6.72'
 DIS. REF 5A TO REF 6 = 3.92'
 DIS. REF 5B TO REF 6 = 5.45'

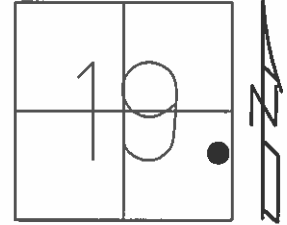
SET MAG NAIL
 09-17-02, DCH
 FD MAG/WASHER
 GPS, REF6
 4-15-16, JFO
 POINT
 UNCOVERED
 7-2-16, JFO



O.D.O.T. DISTRICT 2 SURVEY OFFICE (USE ONLY)

PERSONNEL _____ REFERENCE NO. 6 A SHEET 13 OF 33
 NOTES ROUSOS DATE 04-10-02 ROUTE SR 19
 H.C. HOMAN WEATHER SUNNY COUNTY SANDUSKY
 R.C. ROUSOS TEMP. 50°F TOWNSHIP GREEN CREEK
 _____ SECTION 19
 _____ T 4 N R 16 E

TYPE MONUMENT PK/WASHER
 ON SURFACE - ~~BELOW~~ ON _____
 LEFT - ☉ PAV'T - ~~RIGHT~~ _____ 1'
 - TO - EDGE PAVEMENT
 S.L.M. 126+23



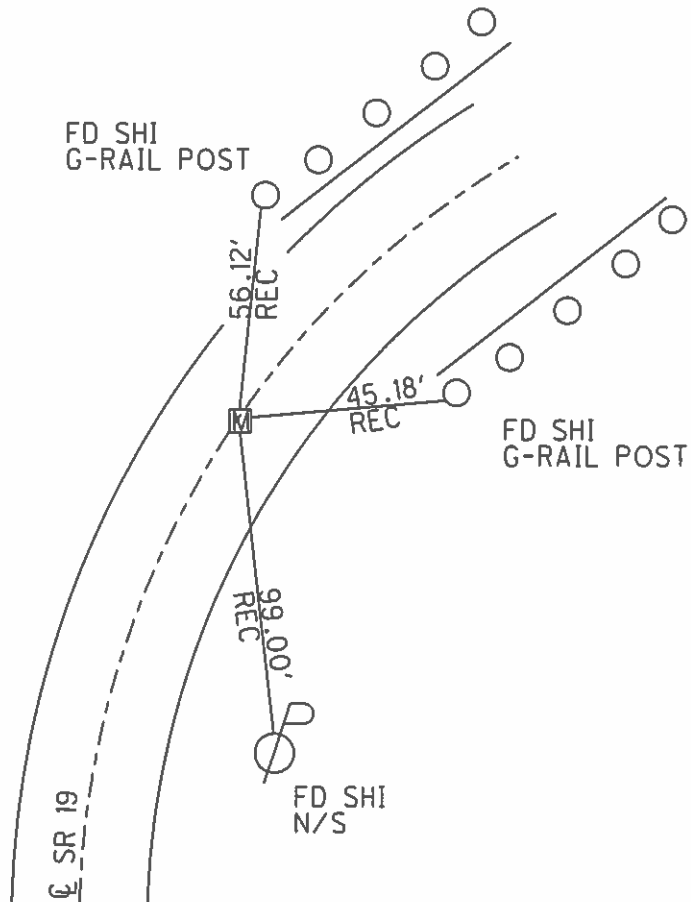
Grid: Northing: 592378.3454 Easting: 1816755.5695

RECORD:
 PC 9+92.50
 PK/WASHER
 ATOP PK/WASHER
 REF FIELD BOOK #55
 SEE NOTE ON SHEET #15
 REF #7-C, 1986

FD PK NAIL
 SET BY
 CONTRACTOR
 9-17-02, DCH

FD MON BOX
 GPS, REFA6
 4-15-16, JFO

FND MONBOX
 9-2-16

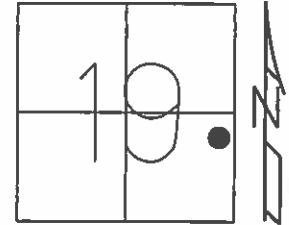


O.D.O.T. DISTRICT 2 SURVEY OFFICE (USE ONLY)

PERSONNEL _____ REFERENCE NO. 6 B SHEET 14 OF 33

NOTES ROUSOS DATE 04-10-02 ROUTE SR 19
 H.C. HOMAN WEATHER SUNNY COUNTY SANDUSKY
 R.C. ROUSOS TEMP. 50°F TOWNSHIP GREEN CREEK
 SECTION 19
 T 4 N R 16 E

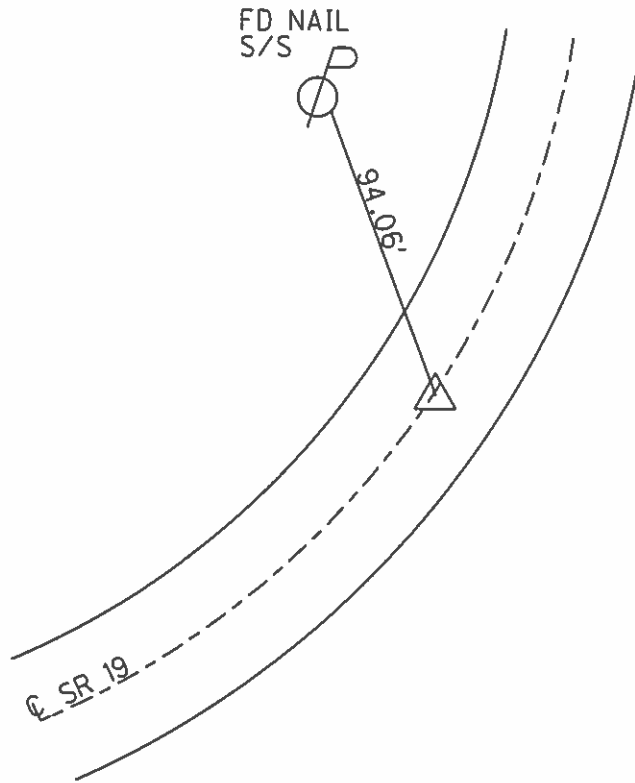
TYPE MONUMENT PK/WASHER
 ON SURFACE - ~~BELOW~~ ON
 LEFT - ☉ PAV'T - ~~RIGHT~~ 2'
- TO - EDGE PAVEMENT
 S.L.M. 127+66
 Grid: Northing: - _____ Easting: - _____



RECORD:
 MC 11+35.28
 PK/WASHER
 ATOP PK/WASHER
 REF. FIELD BOOK #55
 SEE NOTE ON SHEET #15
 REF #7-C
 1986

SET MAG NAIL
 09-17-02, DCH

DNF
 NEW CULVERT
 4-15-16

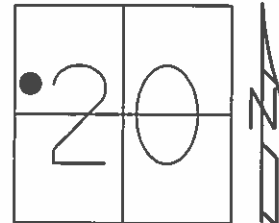


O.D.O.T. DISTRICT 2 SURVEY OFFICE (USE ONLY)

PERSONNEL _____ REFERENCE NO. 7 SHEET 15 OF 33

NOTES ROUSOS DATE 04-10-02 ROUTE SR 19
 H.C. HOMAN WEATHER SUNNY COUNTY SANDUSKY
 R.C. ROUSOS TEMP. 50°F TOWNSHIP GREEN CREEK
 SECTION 20
 T 4 N R 16 E

TYPE MONUMENT PK/WASHER
 ON SURFACE - ~~BELOW~~ ON
 LEFT - ☉ PAV'T - RIGHT ON
- TO - EDGE PAVEMENT
 S.L.M. 129+09



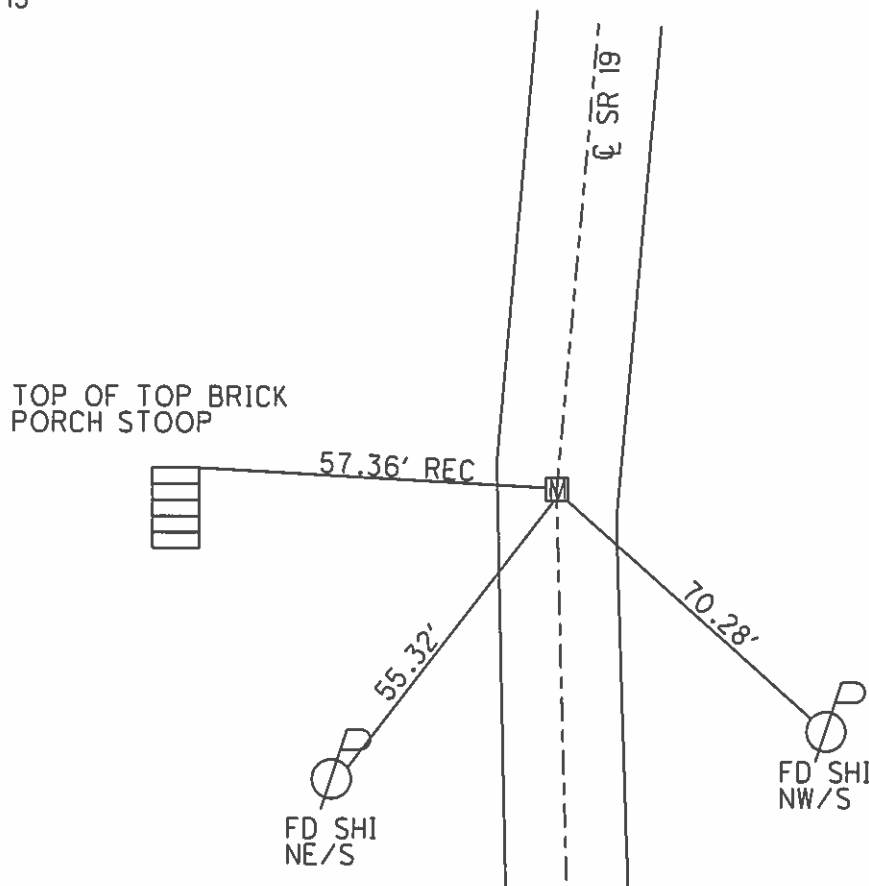
Grid: Northing: 592645.7365 Easting: 1816842.7337

RECORD:
 PT 12+78.06
 PK/WASHER
 ATOP PK/WASHER
 REF. FIELD BOOK #55
 SEE NOTE ON SHEET #15
 REF 7-C
 1986

FD PK SET BY
 CONTRACTOR
 9-17-02, DCH

FD MON BOX
 GPS, REF 7
 4-15-16, JFO

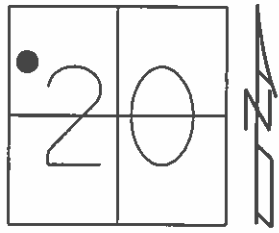
FND MONBOX
 9-2-16



O.D.O.T. DISTRICT 2 SURVEY OFFICE (USE ONLY)

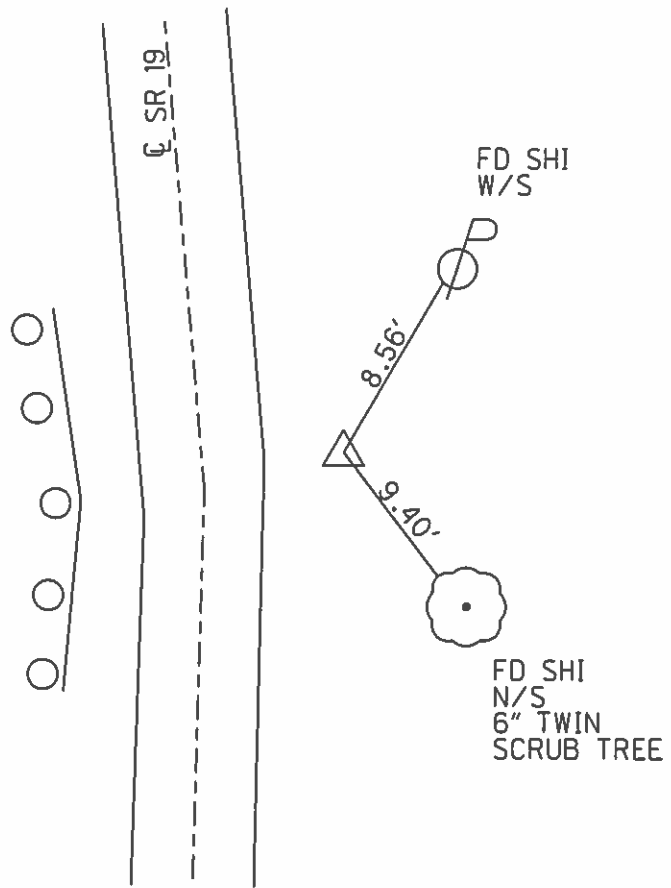
PERSONNEL _____ REFERENCE NO. 7 A SHEET 16 OF 33
NOTES RHOADES DATE 4-15-16 ROUTE SR 19
H.C. O'DONNELL WEATHER SUNNY COUNTY SANDUSKY
R.C. RHOADES TEMP. 50°F TOWNSHIP GREEN CREEK
SECTION 20
T 4 N R 16 E

TYPE MONUMENT 1.5' IPIPE
ON SURFACE - ~~BELOW~~ ON _____
~~LEFT~~ - ☉ PAV'T - RIGHT 24.5'
- TO - EDGE PAVEMENT
S.L.M. 133+99
Grid: Northing: 593046.5905 Easting: 1817125.1845



RECORD
 $\Delta=39^{\circ}13'00''$ LT R&M
REF. FIELD BOOK #55
SEE NOTE ON SHEET #15
REF#7-C
1986

FD UNDISTURBED
9-17-02, DCH
FD IPIN
1.5' PIPE
GPS, REFA7
4-15-16, JFO



O.D.O.T. DISTRICT 2 SURVEY OFFICE (USE ONLY)

PERSONNEL _____ REFERENCE NO. 7 B SHEET 17 OF 33

NOTES RHOADES DATE 4-15-16 ROUTE SR 19
H.C. O'DONNELL WEATHER SUNNY COUNTY SANDUSKY
R.C. RHOADES TEMP. 50°F TOWNSHIP GREEN CREEK
SECTION 20
T 4 N R 16 E

TYPE MONUMENT MAG/WASHER

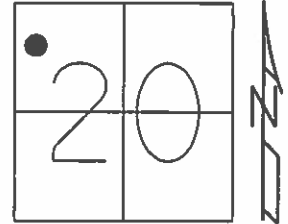
ON SURFACE - ~~BELOW~~ ON

~~LEFT~~ Q PAV'T - RIGHT 8.5'

- TO - EDGE PAVEMENT

S.L.M. 136+95

Grid: Northing: 593323.0123 Easting: 1817111.9249

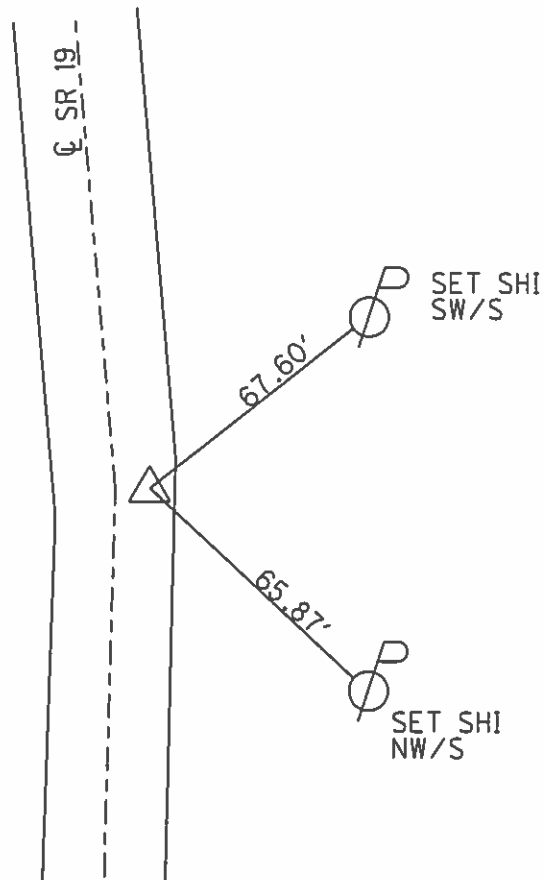


RECORD:
 $\Delta=17^{\circ}27'00''$ LT R&M
PI 20+64.35
REF FIELD BOOK #55
SEE NOTE ON SHEET #15
REF. #7-C
1986

SET MAG/WASHER
9-17-02, DCH

FD MAG/WASHER
GPS, REFB7
4-15-16, JFO

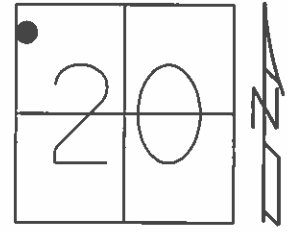
POINT
UNCOVERED
9-2-16



O.D.O.T. DISTRICT 2 SURVEY OFFICE (USE ONLY)

PERSONNEL _____ REFERENCE NO. 7-C SHEET 18 OF 33
 NOTES RHOADES DATE 4-15-16 ROUTE SR 19
 H.C. O'DONNELL WEATHER SUNNY COUNTY SANDUSKY
 R.C. RHOADES TEMP. 50°F TOWNSHIP GREEN CREEK
 _____ SECTION 20
 _____ T 4 N R 16 E

TYPE MONUMENT 1 1/4" IPIPE
 ON SURFACE - ~~BELOW~~ ON _____
 LEFT - ☉ PAV'T - ~~RIGHT~~ 18'
 _____ TO _____ EDGE PAVEMENT
 S.L.M. 142+76



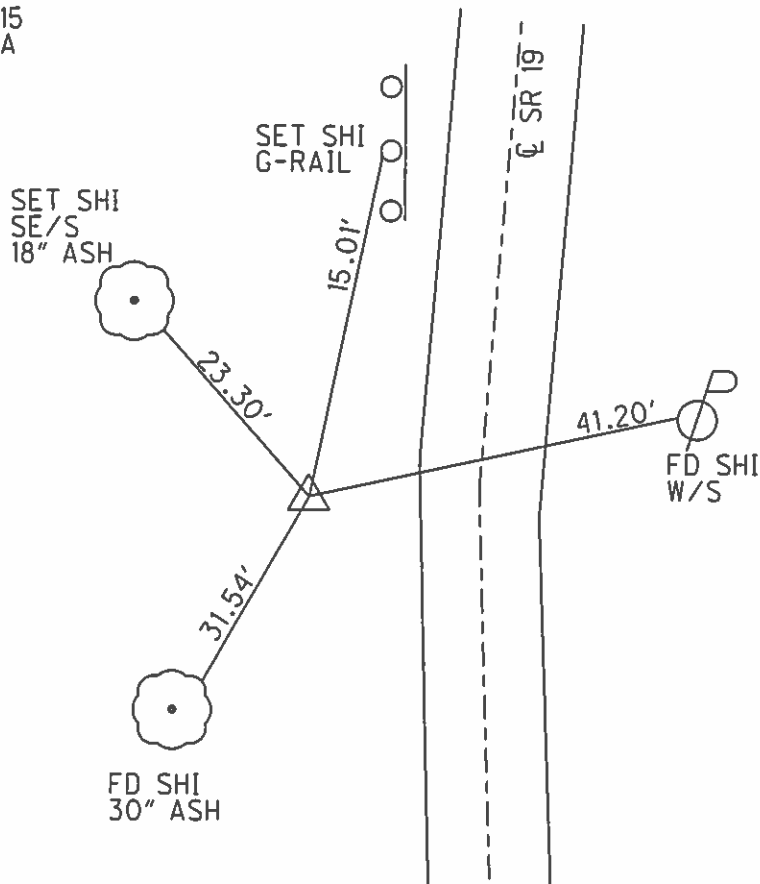
Grid: Northing: 593900.2573 Easting: 1816892.5051

RECORD:
 $\Delta=20^{\circ}08'00''$ RT REC.
 PI 26+44.80
 REF. FIELD BOOK #55
 CONTROL POINTS NO.10 THRU 15
 MAY HAVE TO BE RETURN AS A
 DISCREPANCY EXIST BETWEEN
 REFS #15 & #16
 1986

FD UNDISTURBED
 09-17-02, DCH

FD 1" IPIPE
 3" DOWN
 GPS, REFC7
 4-15-16, JFO

POINT
 NOT COVERED
 9-2-16

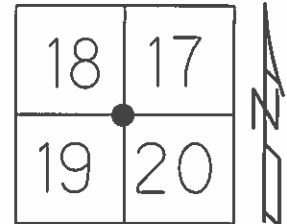


O.D.O.T. DISTRICT 2 SURVEY OFFICE (USE ONLY)

PERSONNEL _____ REFERENCE NO. 8 SHEET 19 OF 33

NOTES RHOADES DATE 4-25-16 ROUTE SR 19
 H.C. O'DONNELL WEATHER CLOUDY COUNTY SANDUSKY
 R.C. RHOADES TEMP. 62°F TOWNSHIP GREEN CREEK
 SECTION 17 18 19 20
 T 4 N R 16 E

TYPE MONUMENT PK/WASHER
~~ON SURFACE~~ - BELOW 3.5"
 LEFT - ☉ PAV'T - ~~RIGHT~~ 1.3'
 - TO - EDGE PAVEMENT
 S.L.M. 157+44



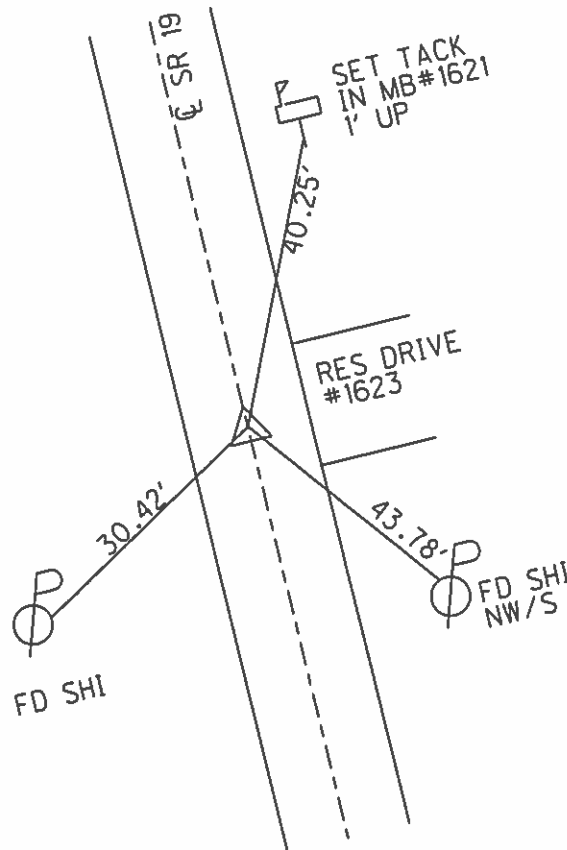
Grid: Northing: 595364.7286 Easting: 1816860.1145

RECORD:
 $\Delta=02^{\circ}26'00''$ RT REC.
 PI 41+21.90
 PK/WASHER
 ATOP PK/WASHER
 ATOP RR. SPK
 REF. FIELD BOOK #55

SET MAG/WASHER
 09-17-02, DCH

FD PK/WASHER
 3.5" DOWN
 GPS, REF8
 4-25-16

FND PK/WASHER
 9-2-16



O.D.O.T. DISTRICT 2 SURVEY OFFICE (USE ONLY)

PERSONNEL _____ REFERENCE NO. 8 A SHEET 20 OF 33

NOTES RHOADES DATE 4-25-16 ROUTE SR 19
 H.C. O'DONNELL WEATHER CLOUDY COUNTY SANDUSKY
 R.C. RHOADES TEMP. 62°F TOWNSHIP GREEN CREEK
 _____ SECTION 18
 _____ T 4 N R 16 E

TYPE MONUMENT HARROW TOOTH

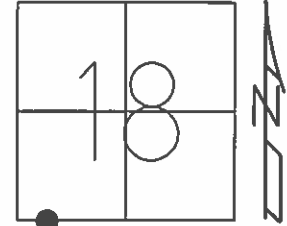
ON SURFACE - ~~BELOW~~ ON _____

~~LEFT~~ = ☉ PAV'T - RIGHT 13.6'

_____ TO _____ EDGE PAVEMENT

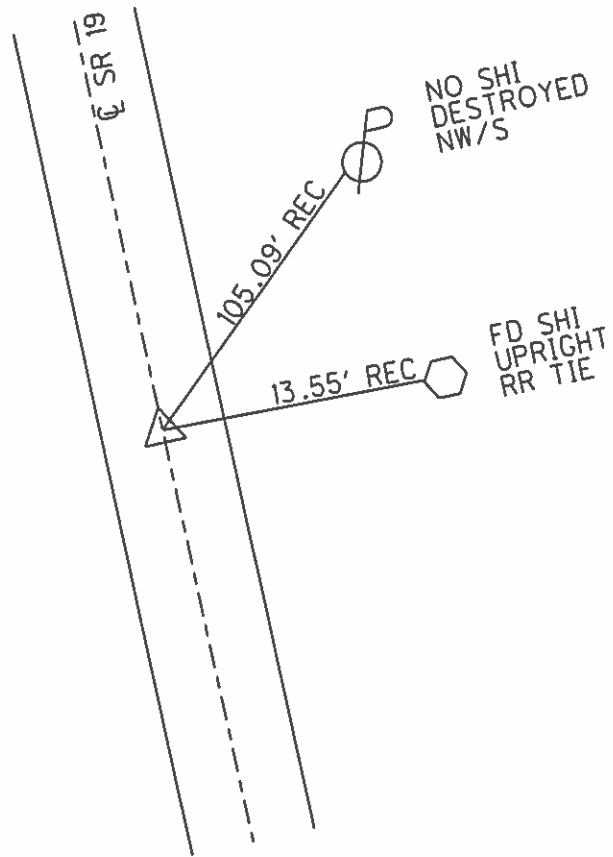
S.L.M. 172+24

Grid: Northing: _____ Easting: _____



RECORD:
 $\Delta=20^{\circ}32'00''$ LT REC.
 PI 55+93.45
 REF. FIELD BOOK #55
 1986

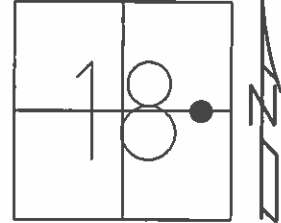
DID NOT FIND
 4-10-02
 4-25-16
 9-2-16



O.D.O.T. DISTRICT 2 SURVEY OFFICE (USE ONLY)

PERSONNEL _____ REFERENCE NO. 9 SHEET 21 OF 33
 NOTES RHOADES DATE 4-25-16 ROUTE SR 19
 H.C. O'DONNELL WEATHER CLOUDY COUNTY SANDUSKY
 R.C. RHOADES TEMP. 62°F TOWNSHIP GREEN CREEK
 _____ SECTION 18
 _____ T 4 N R 16 E

TYPE MONUMENT MAG/WASHER
 ON SURFACE - ~~BELOW~~ ON
~~LEFT~~ ☉ PAV'T - RIGHT 7.6'
- TO - EDGE PAVEMENT
 S.L.M. 184+66



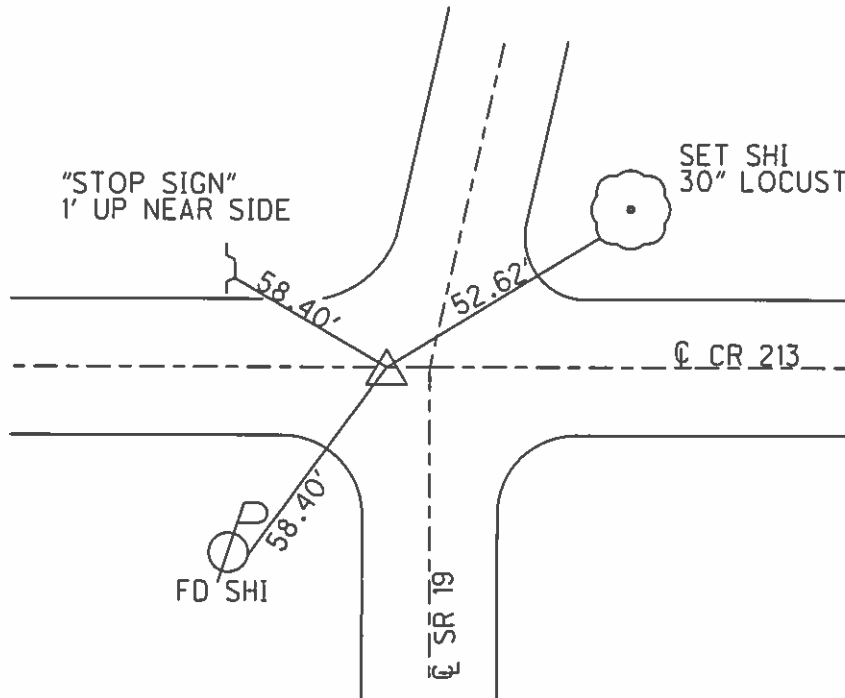
Grid: Northing: 598015.1698 Easting: 1816475.1767

RECORD:
 $\Delta=9^{\circ}41'00''$ RT REC.
 PI 68+35.35
 PK/WASHER
 ATOP RR SPK
 6" BELOW
 REF. FIELD BOOK #55
 1986

FD MAG/WASHER
 09-17-02, DCH

FD MAG/WASHER
 GPS, REF9
 4-25-16

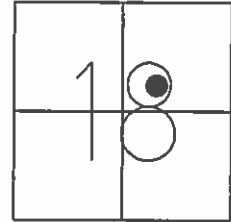
UNCOVERED
 MAG/WASHER
 9-2-16



O.D.O.T. DISTRICT 2 SURVEY OFFICE (USE ONLY)

PERSONNEL _____ REFERENCE NO. 9 A SHEET 22 OF 33
 NOTES RHOADES DATE 4-25-16 ROUTE SR 19
 H.C. O'DONNELL WEATHER CLOUDY COUNTY SANDUSKY
 R.C. RHOADES TEMP. 62°F TOWNSHIP GREEN CREEK
 _____ SECTION 18
 _____ T 4 N R 16 E

TYPE MONUMENT 1/2" IPIPE
~~ON SURFACE~~ - BELOW 6"
~~LEFT~~ - Q PAV'T - RIGHT 17.8'
5.5 TO RT EDGE PAVEMENT
 S.L.M. 193+02

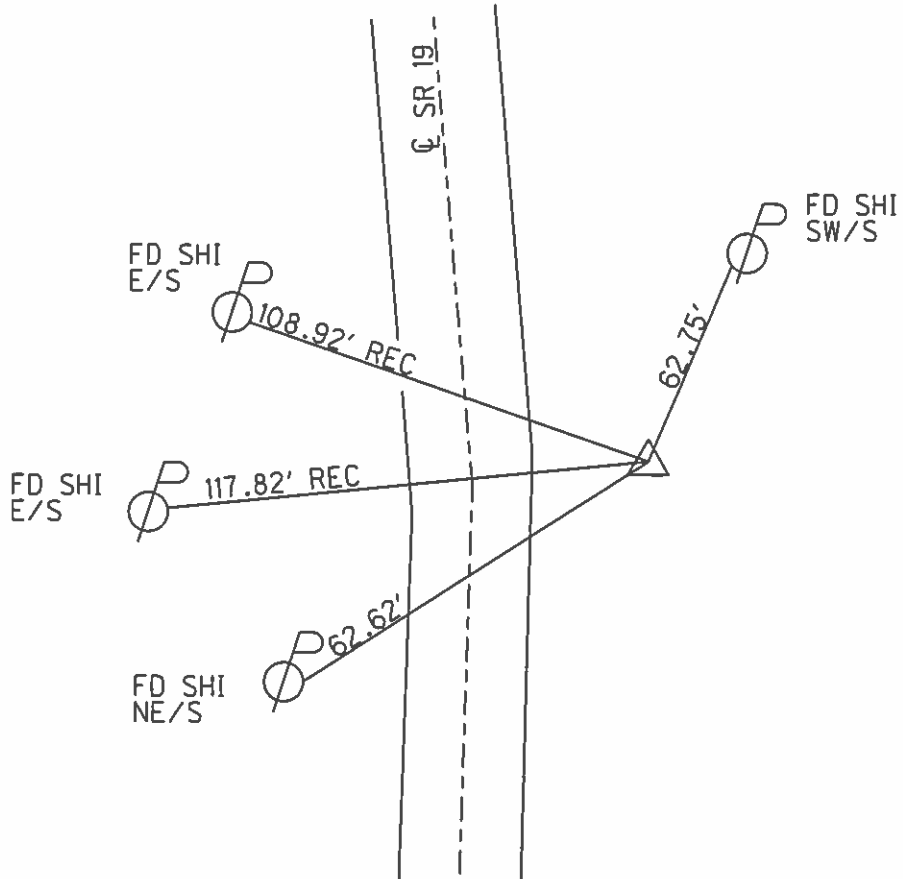


Grid: Northing: - _____ Easting: - _____

RECORD:
 $\Delta=13^{\circ}18'00''$ LT REC.
 PI 76+70.75
 IRON PIPE
 ATOP RE-ROD FOUND
 20.5" BELOW
 REF. FEILD BOOK #55
 1986

FD UNDISTURBED
 09-17-02, DCH

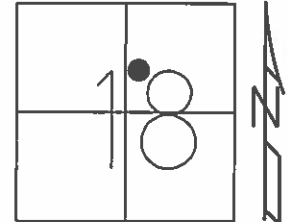
DNF.
 DESTROYED BY
 SIGN INSTALLED
 SET W/TIES
 4-25-16



O.D.O.T. DISTRICT 2 SURVEY OFFICE (USE ONLY)

PERSONNEL	REFERENCE NO.	<u>9 B</u>	SHEET	<u>23</u>	OF	<u>33</u>
NOTES	<u>RHOADES</u>	DATE	<u>4-25-16</u>	ROUTE	<u>SR 19</u>	
H.C.	<u>O'DONNELL</u>	WEATHER	<u>CLOUDY</u>	COUNTY	<u>SANDUSKY</u>	
R.C.	<u>RHOADES</u>	TEMP.	<u>62°F</u>	TOWNSHIP	<u>GREEN CREEK</u>	
				SECTION	<u>18</u>	
				T	<u>4</u>	N
				R	<u>16</u>	E

TYPE MONUMENT 3/4" IPIN
~~ON SURFACE~~ - BELOW 5"
~~LEFT~~ - Q PAV'T - RIGHT 13'
- TO - EDGE PAVEMENT
 S.L.M. 203+05



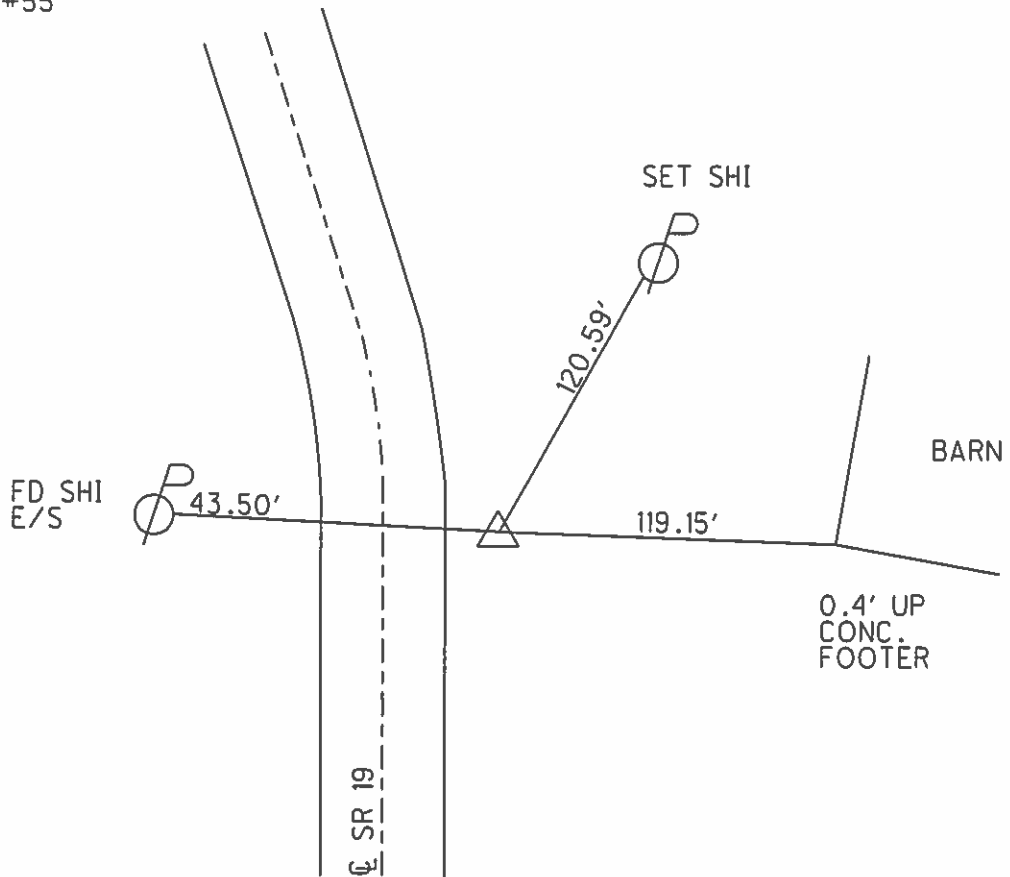
Grid: Northing: 599763.9083 Easting: 1815939.2316

RECORD:
 $\Delta=11^{\circ}58'00''$ LT REC.
 PI 86+73.65
 RE-ROD
 ATOP 1" IRON PIPE
 16" BELOW
 REF. FIELD BOOK #55
 1986

FD UNDISTURBED
 09-17-02, DCH

FD 3/4" I PIN
 5" BELOW
 GPS, REFB9
 4-25-16

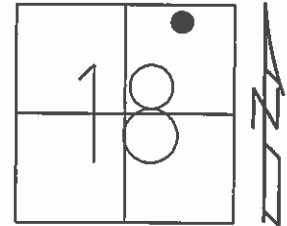
FD NOT COVERED
 9-2-16



O.D.O.T. DISTRICT 2 SURVEY OFFICE (USE ONLY)

PERSONNEL _____ REFERENCE NO. 9 C SHEET 24 OF 33
 NOTES RHOADES DATE 4-25-16 ROUTE SR 19
 H.C. O'DONNELL WEATHER CLOUDY COUNTY SANDUSKY
 R.C. RHOADES TEMP. 62°F TOWNSHIP GREEN CREEK
 _____ SECTION 18
 _____ T 4 N R 16 E

TYPE MONUMENT PK/WASHER
~~ON SURFACE~~ - BELOW 5"
 LEFT - ☉ PAV'T - ~~RIGHT~~ 6'
 _____ TO _____ EDGE PAVEMENT
 S.L.M. 210+47



Grid: Northing: 600368.1045 Easting: 1815515.3504

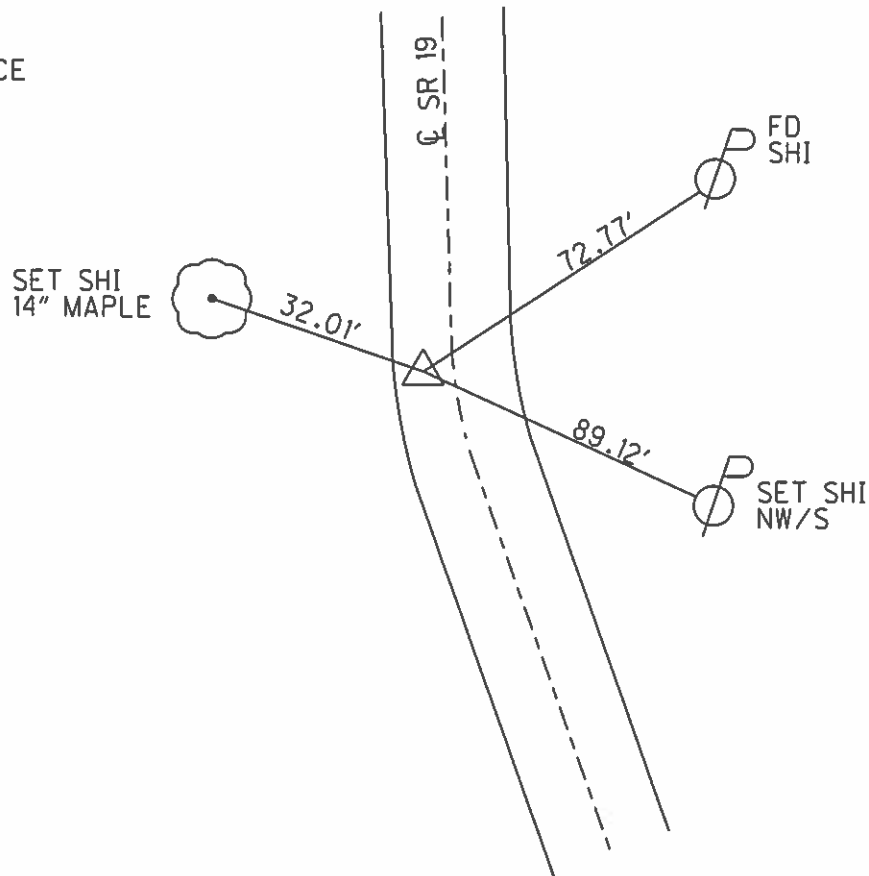
RECORD:
 $\Delta=07^{\circ}41'00''$
 PI 94+10.10
 PK/WASHER
 ATOP RE-ROD
 ATOP IRON PIPE
 18.5" BELOW
 REF. FIELD BOOK #55
 1986

MAYBE ERROR IN DISTANCE
 BACK TO PT @ 94+67.97
 DUE TO ERROR
 IN FIELD BOOK (PT)

SET MAG/WASHER
 09-17-02, DCH

FD PK/WASHER
 5" BELOW
 GPS, REFC9
 4-25-16

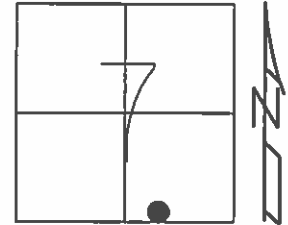
UNCOVERED
 9-2-16



O.D.O.T. DISTRICT 2 SURVEY OFFICE (USE ONLY)

PERSONNEL	REFERENCE NO.	10	SHEET	25	OF	33
NOTES	RHOADES	DATE	4-25-16	ROUTE	SR 19	
H.C.	O'DONNELL	WEATHER	CLOUDY	COUNTY	SANDUSKY	
R.C.	RHOADES	TEMP.	78°F	TOWNSHIP	GREEN CREEK	
				SECTION	7	
				T	4	N
				R	16	E

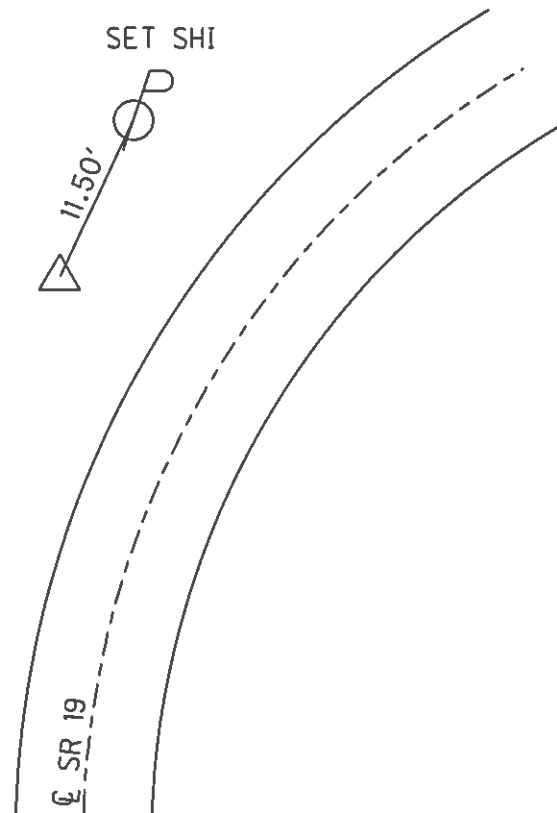
TYPE MONUMENT 1" IPIN
~~ON SURFACE~~ - BELOW 2"
 LEFT - ☉ PAV'T - ~~RIGHT~~ 31.5'
- TO - EDGE PAVEMENT
 S.L.M. 218+19
 Grid: Northing: 601058.888 Easting: 1815157.9648



RECORD:
 $\Delta=45^{\circ}19'40''$ RT MEAS
 $\Delta=45^{\circ}20'00''$ RT REC.
 PI 101+87.95
 SET FROM FIELD BOOK DATA
 REF. FEILD BOOK #55
 1986

FD 1" IPIN
 2" BELOW
 GPS, REF10
 4-25-16

NOT COVERED
 9-2-16

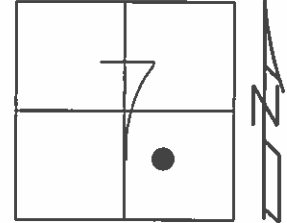


O.D.O.T. DISTRICT 2 SURVEY OFFICE (USE ONLY)

PERSONNEL	REFERENCE NO.	10 A	SHEET	26	OF	33
NOTES	RHOADES	DATE	4-25-16	ROUTE	SR 19	
H.C.	O'DONNELL	WEATHER	CLOUDY	COUNTY	SANDUSKY	
R.C.	RHOADES	TEMP.	78°F	TOWNSHIP	GREEN CREEK	
				SECTION	7	
				T	4	N
				R	16	E

TYPE MONUMENT 3/4" IRON PIPE
~~ON SURFACE~~ - BELOW 2"
~~LEFT~~ → Q PAV'T - RIGHT 20.5'
- TO - EDGE PAVEMENT
 S.L.M. 230+61

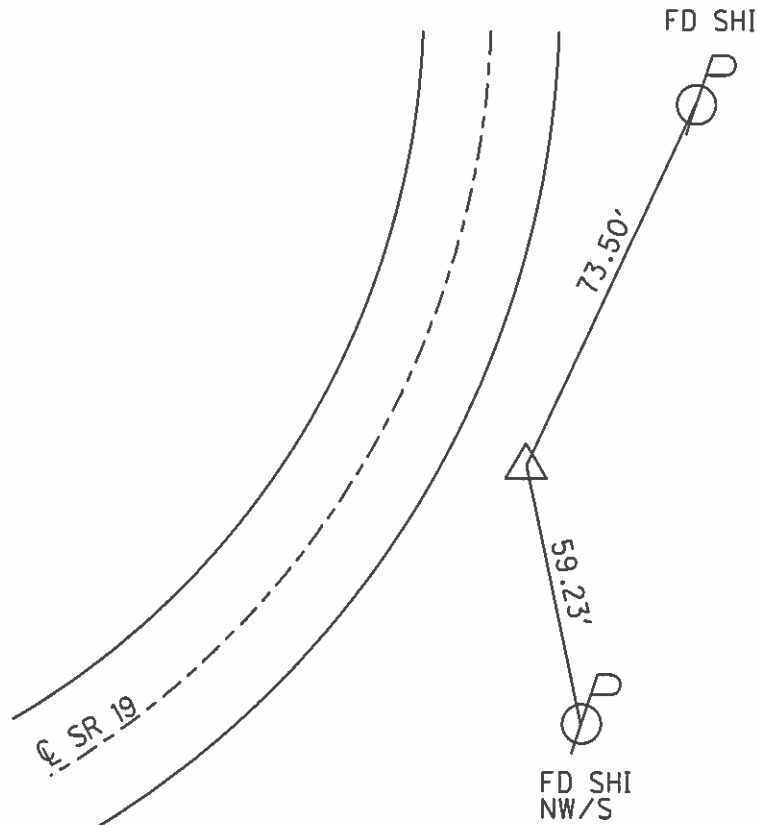
Grid: Northing: 602252.5519 Easting: 1815545.0712



RECORD:
 $\Delta=18^{\circ}29'00''$
 PI 114+29.70
 SET 0.5" IRON PIPE
 ATOP 1" IRON PIPE
 9" BELOW DITCH BOTTOM
 REF FIELD BOOK #55
 1986

FD 3/4" IPIPE
 2" BELOW
 IN CTR DITCH BOTTOM
 GPS, REFA10
 4-25-16

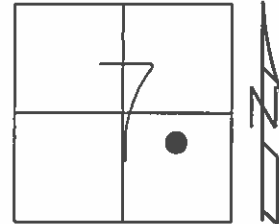
NOT COVERED
 9-2-16



O.D.O.T. DISTRICT 2 SURVEY OFFICE (USE ONLY)

PERSONNEL _____ REFERENCE NO. 11 SHEET 27 OF 33
 NOTES RHOADES DATE 4-25-16 ROUTE SR 19
 H.C. O'DONNELL WEATHER CLOUDY COUNTY SANDUSKY
 R.C. RHOADES TEMP. 78°F TOWNSHIP GREEN CREEK
 _____ SECTION 7
 _____ T 4 N R 16 E

TYPE MONUMENT PK/WASHER
 ON SURFACE - ~~BELOW~~ ON _____
 LEFT - ☉ PAV'T - ~~RIGHT~~ 5.3'
 - TO - EDGE PAVEMENT
 S.L.M. 234+14

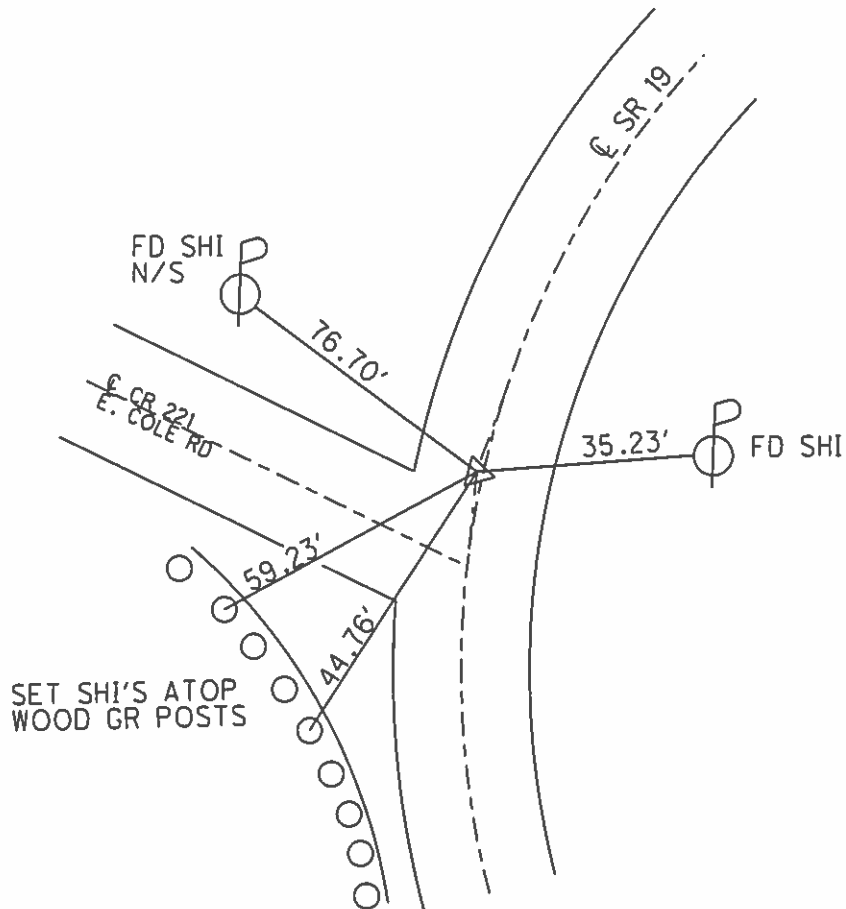


Grid: Northing: 602609.8596 Easting: 1815541.6322

RECORD:
 $\Delta=12^{\circ}48'00''$
 PI 117+83.15
 PK/WASHER
 ATOP RE-ROD
 ATOP IRON PIPE
 17.5" BELOW
 REF FIELD BOOK #55
 1986

FD PK/W
 GPS, REF11
 4-25-16

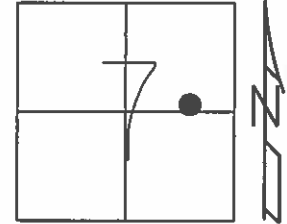
UNCOVERED
 9-2-16



O.D.O.T. DISTRICT 2 SURVEY OFFICE (USE ONLY)

PERSONNEL _____ REFERENCE NO. 11 A SHEET 28 OF 33
 NOTES RHOADES DATE 4-25-16 ROUTE SR 19
 H.C. O'DONNELL WEATHER CLOUDY COUNTY SANDUSKY
 R.C. RHOADES TEMP. 78°F TOWNSHIP GREEN CREEK
 _____ SECTION 7
 _____ T 4 N R 16 E

TYPE MONUMENT MAG/WASHER
 ON SURFACE - ~~BELOW~~ ON _____
 LEFT - ☉ PAV'T - ~~RIGHT~~ 4.2'
 _____ TO _____ EDGE PAVEMENT
 S.L.M. 240+71



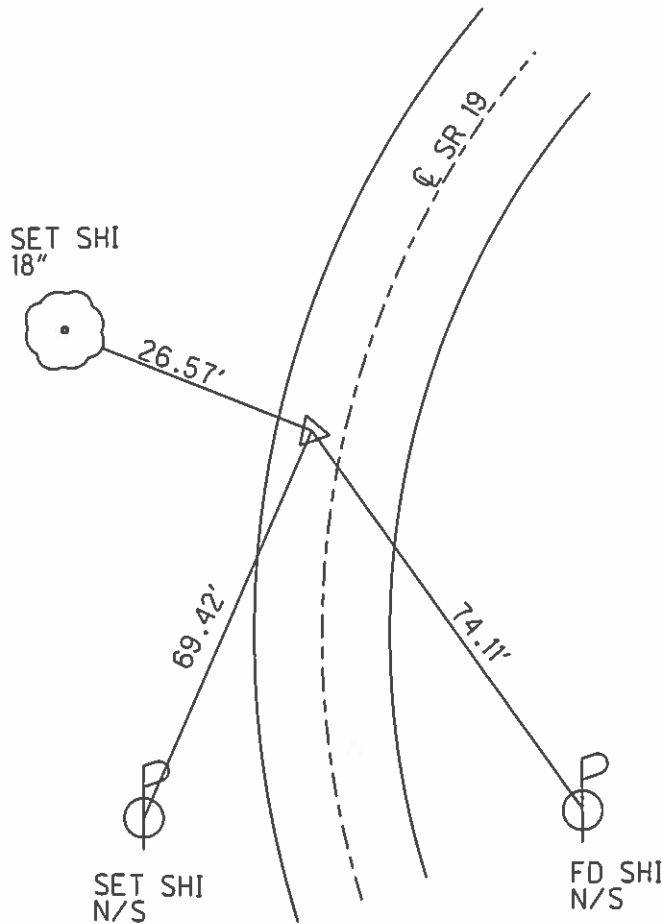
Grid: Northing: 603262.4084 Easting: 1815618.4720

RECORD:
 $\Delta=8^{\circ}00'00''$ RT REC.
 124+40.25
 PK/WASHER
 ATOP 1" IRON PIPE
 ATOP 1.5" IRON PIPE
 REF. FIELD BOOK #55
 1986

SET MAG/WASHER
 9-18-02, DCH

FD MAG/WASHER
 GPS, REFA11
 4-25-16

UNCOVERED
 9-2-16



O.D.O.T. DISTRICT 2 SURVEY OFFICE (USE ONLY)

PERSONNEL _____ REFERENCE NO. 11 B SHEET 29 OF 33

NOTES RHOADES DATE 4-25-16 ROUTE SR 19
H.C. O'DONNELL WEATHER CLOUDY COUNTY SANDUSKY
R.C. RHOADES TEMP. 78°F TOWNSHIP GREEN CREEK
SECTION 7
T 4 N R 16 E

TYPE MONUMENT 5/8" IRON PIPE

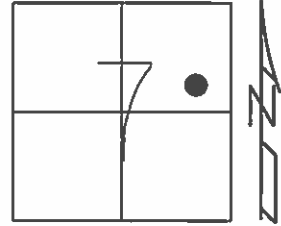
~~ON SURFACE~~ - BELOW 6"

LEFT - ☉ PAV'T - ~~RIGHT~~ 12'

3.2 LT TO LT EDGE PAVEMENT

S.L.M. 244+94

Grid: Northing: 603671.0628 Easting: 1815725.6211

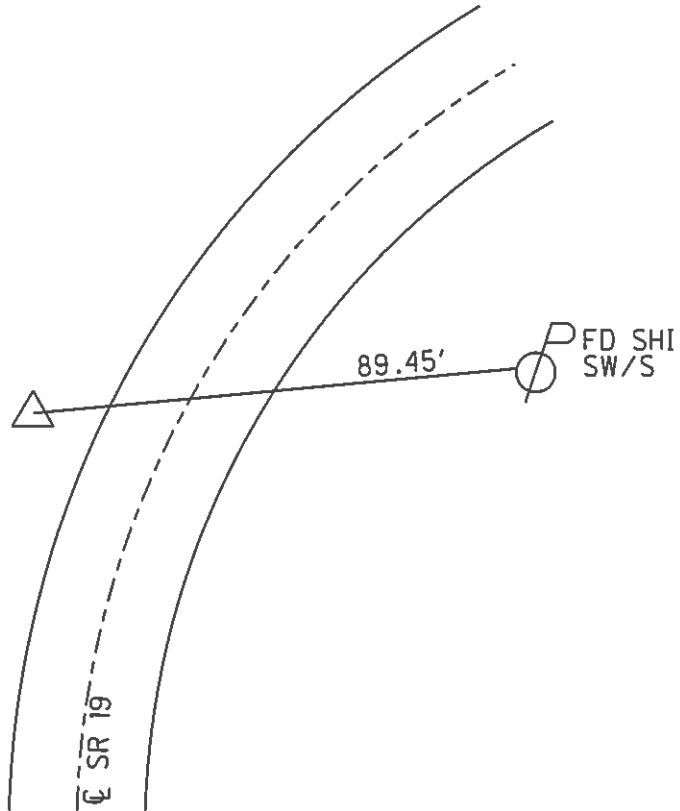


RECORD:
Δ=20°30'00" RT REC.
128+62.75
5/8" IRON PIPE
ATOP 1" IRON PIPE
25" BELOW
REF FIELD BOOK #55
1986

5/8" IRON PIPE
IS IN STONE SHOULDER
9-18-02, DCH

FD 5/8" IPIPE
6" BELOW
GPS, REFB11
4-25-16

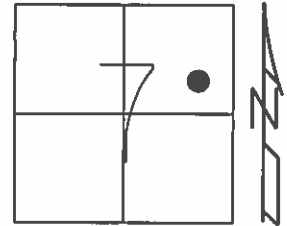
NOT COVERED
9-2-16



O.D.O.T. DISTRICT 2 SURVEY OFFICE (USE ONLY)

PERSONNEL _____ REFERENCE NO. 11 C SHEET 30 OF 33
 NOTES RHOADES DATE 4-25-16 ROUTE SR 19
 H.C. O'DONNELL WEATHER CLOUDY COUNTY SANDUSKY
 R.C. RHOADES TEMP. 78°F TOWNSHIP GREEN CREEK
 _____ SECTION 7
 _____ T 4 N R 16 E

TYPE MONUMENT 1/2" IPIN
~~ON SURFACE~~ - BELOW 2"
 LEFT - ☉ PAV'T - ~~RIGHT~~ 12'
2' LT TO LT EDGE PAVEMENT
 S.L.M. 249+52



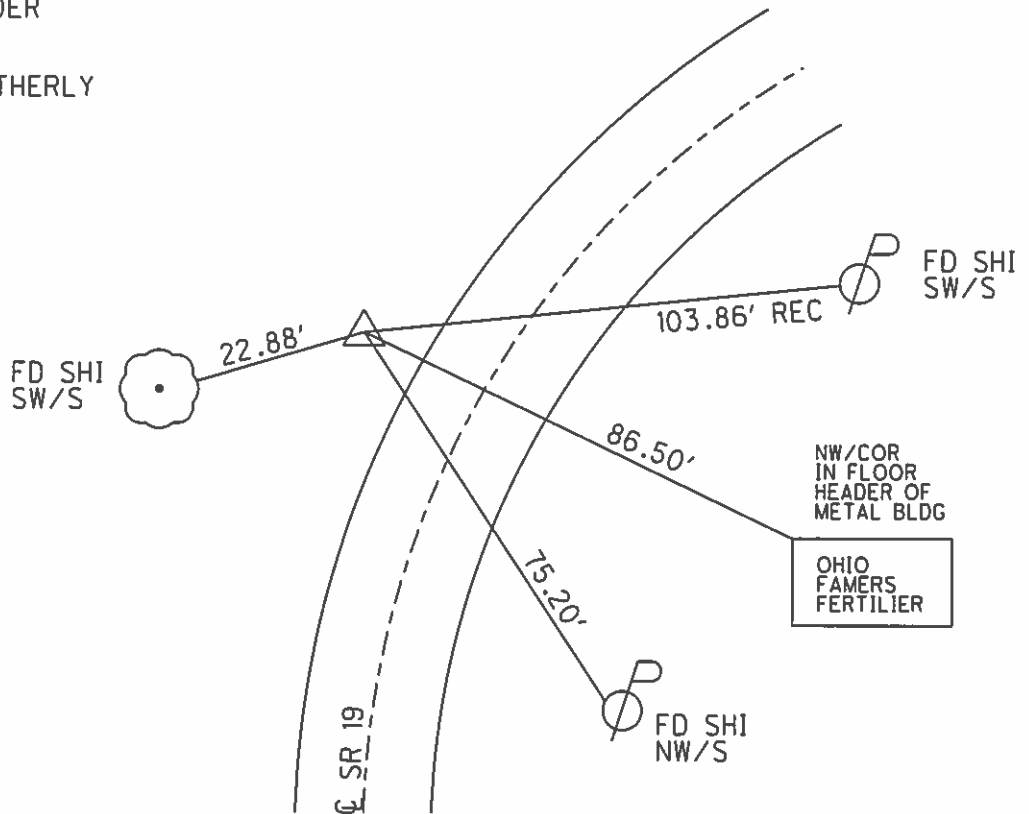
Grid: Northing: 604047.797 Easting: 1815991.0868

RECORD:
 Δ=19°40'00" RT REC
 Δ=19°46'00" RT MEAS
 133+21.60
 1/2" X 26" IRON PIN SET
 REF FIELD BOOK #55
 1986

1/2" IRON PIN
 IS IN STONE SHOULDER
 9-18-02, DCH

1/2" IPIN BENT SOUTHERLY
 GPS, REFC11
 4-25-16

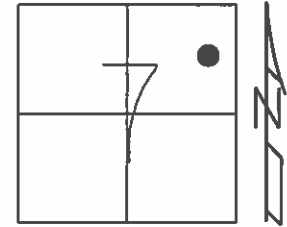
NOT COVERED
 9-2-16



O.D.O.T. DISTRICT 2 SURVEY OFFICE (USE ONLY)

PERSONNEL	REFERENCE NO.	11 D	SHEET	31	OF	33
NOTES	RHOADES	DATE	4-26-16	ROUTE	SR 19	
H.C.	O'DONNELL	WEATHER	CLOUDY	COUNTY	SANDUSKY	
R.C.	RHOADES	TEMP.	62°F	TOWNSHIP	GREEN CREEK	
				SECTION	7	
				T	4	N
				R	16	E

TYPE MONUMENT 5/8" IPIN
~~ON SURFACE~~ - BELOW 1"
~~LEFT~~ - ℄ PAV'T - RIGHT 20'
 TO EDGE PAVEMENT
 S.L.M. 256+60
 Grid: Northing: 604222.4137 Easting: 1816240.2620

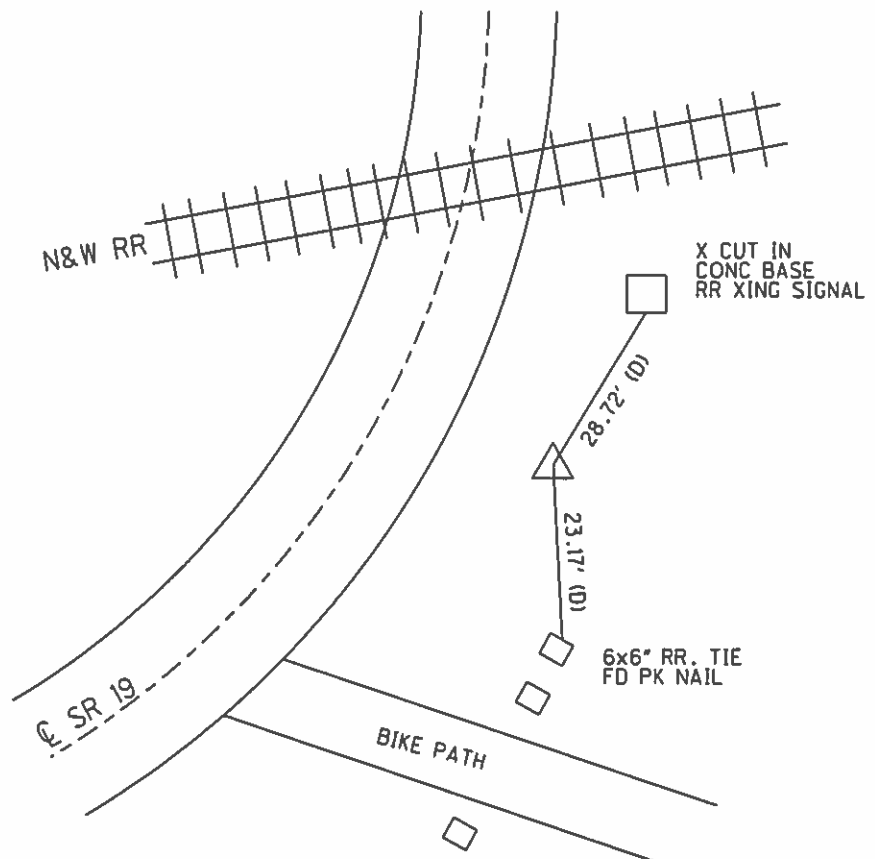


RECORD:
 $\Delta=34^{\circ}12'00''$ LT REC
 $\Delta=34^{\circ}15'30''$ LT MEAS
 136+30.45
 5/8" X 30" IRON PIN SET
 REF FIELD BOOK #55
 ALSO FOUND IRON PIPE
 1986

DID NOT FIND
 BIKE PATH MAY
 HAVE DISTUBTED
 THE TWO POINTS
 3-01-02

FD 5/8" IPIN
 1" BELOW

NOT COVERED
 9-2-16

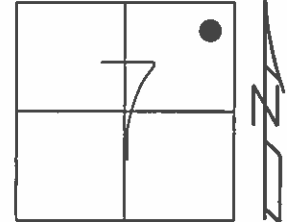


O.D.O.T. DISTRICT 2 SURVEY OFFICE (USE ONLY)

PERSONNEL _____ REFERENCE NO. 11 E SHEET 32 OF 33

NOTES RHOADES DATE 4-26-16 ROUTE SR 19
 H.C. O'DONNELL WEATHER CLOUDY COUNTY SANDUSKY
 R.C. RHOADES TEMP. 62°F TOWNSHIP GREEN CREEK
 SECTION 7
 T 4 N R 16 E

TYPE MONUMENT PK/WASHER
 ON SURFACE - ~~BELOW~~ ON _____
 LEFT - ☉ PAV'T - ~~RIGHT~~ 3.5'
 - TO - EDGE PAVEMENT
 S.L.M. 261+30



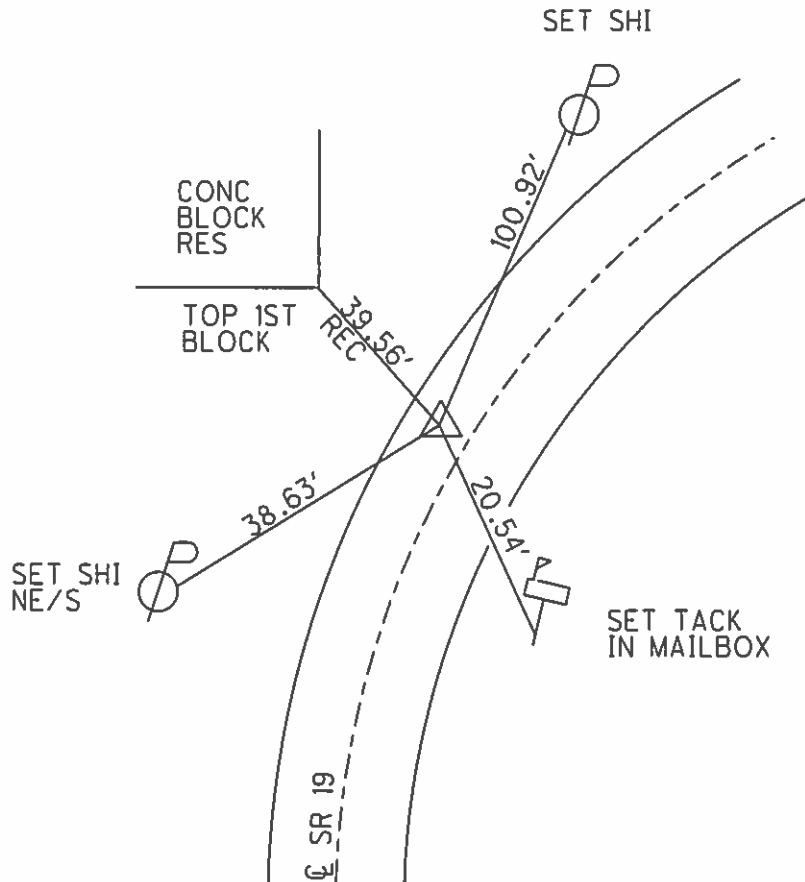
Grid: Northing: 605047.3464 Easting: 1816551.2406

RECORD:
 $\Delta=19^{\circ}40'00''$
 145+00
 1/2" X 15" IRON PIN
 ATOP 3/4" IRON PIN
 23" BELOW
 REF FIELD BOOK #55

SET MAG/WASHER
 9-18-02, DCH

FD PK NAIL
 GPD, REF E11
 4-26-16

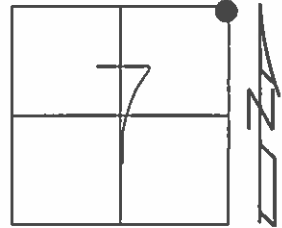
UNCOVERED
 9-2-16



O.D.O.T. DISTRICT 2 SURVEY OFFICE (USE ONLY)

PERSONNEL _____ REFERENCE NO. 12 SHEET 33 OF 33
 NOTES RHOADES DATE 4-26-16 ROUTE SR 19
 H.C. O'DONNELL WEATHER CLOUDY COUNTY SANDUSKY
 R.C. RHOADES TEMP. 62°F TOWNSHIP GREEN CREEK
 _____ SECTION 5 6 7 8
 _____ T 4 N R 16 E

TYPE MONUMENT 1" IPIPE
~~ON SURFACE~~ - BELOW 14"
~~LEFT~~ - Q PAV'T - RIGHT 14'
 - TO - EDGE PAVEMENT
 S.L.M. 271+47



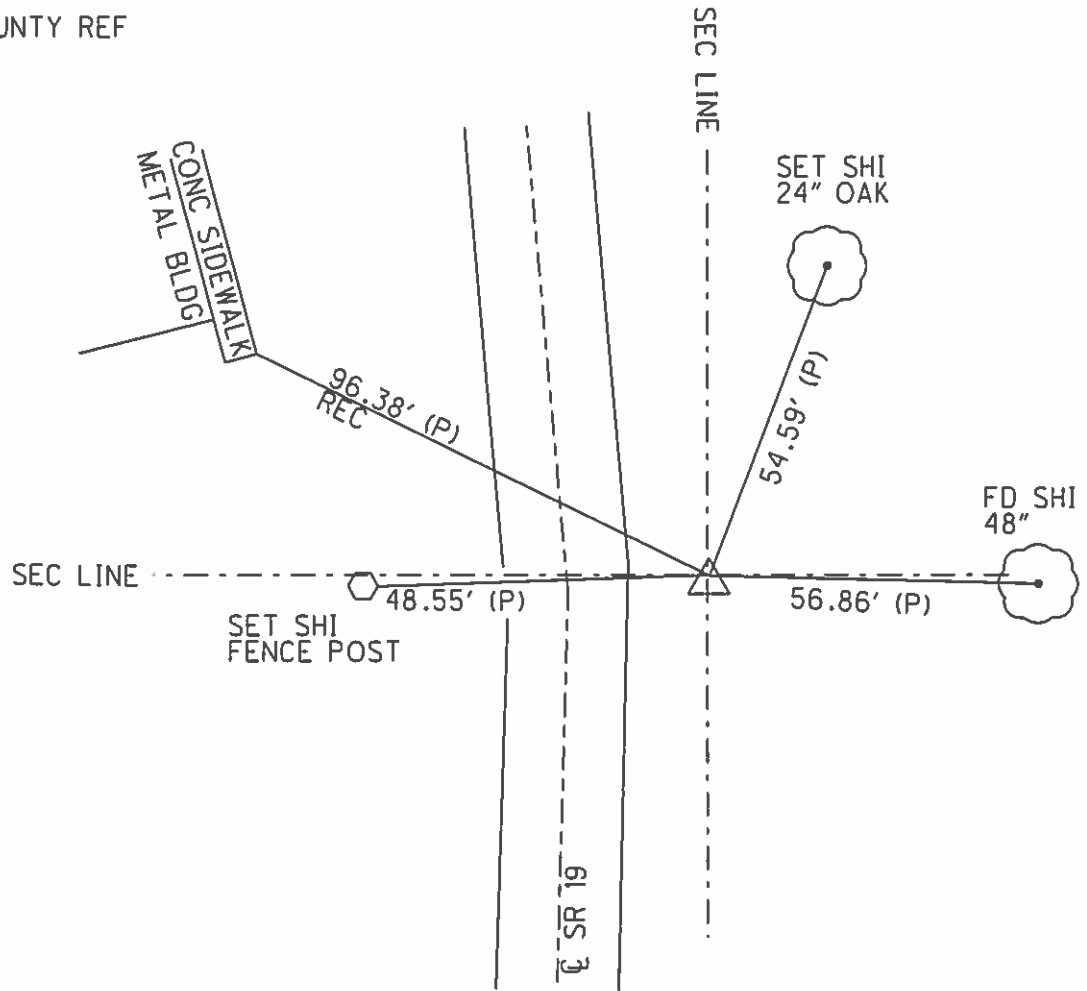
Grid: Northing: 605964.3391 Easting: 1816985.5775

RECORD:
 $\Delta = 24^{\circ} 46' 00''$
 155+16.50
 IRON PIPE
 ATOP STONE COUNTY REF
 1986

FD UNDISTURBED
 09-17-02, DCH

FD IRON PIPE
 GPS, REF12
 4-26-16

NOT COVERED
 9-2-16



O.D.O.T. DISTRICT 2 SURVEY OFFICE (USE ONLY)

PERSONNEL

REFERENCE NO. 12 A

SHEET 34 OF 34

NOTES CRONIN DATE 11/19/86
H.C. RIPPLE WEATHER SUNNY
R.C. GEYMAN TEMP. 38°
BARBOUR

ROUTE SR 19
COUNTY SANDUSKY
TOWNSHIP GREEN CREEK
SECTION 6
T 4 N R 16 E

DWG BY NIESE PID _____

TYPE MONUMENT P.K./WASHER

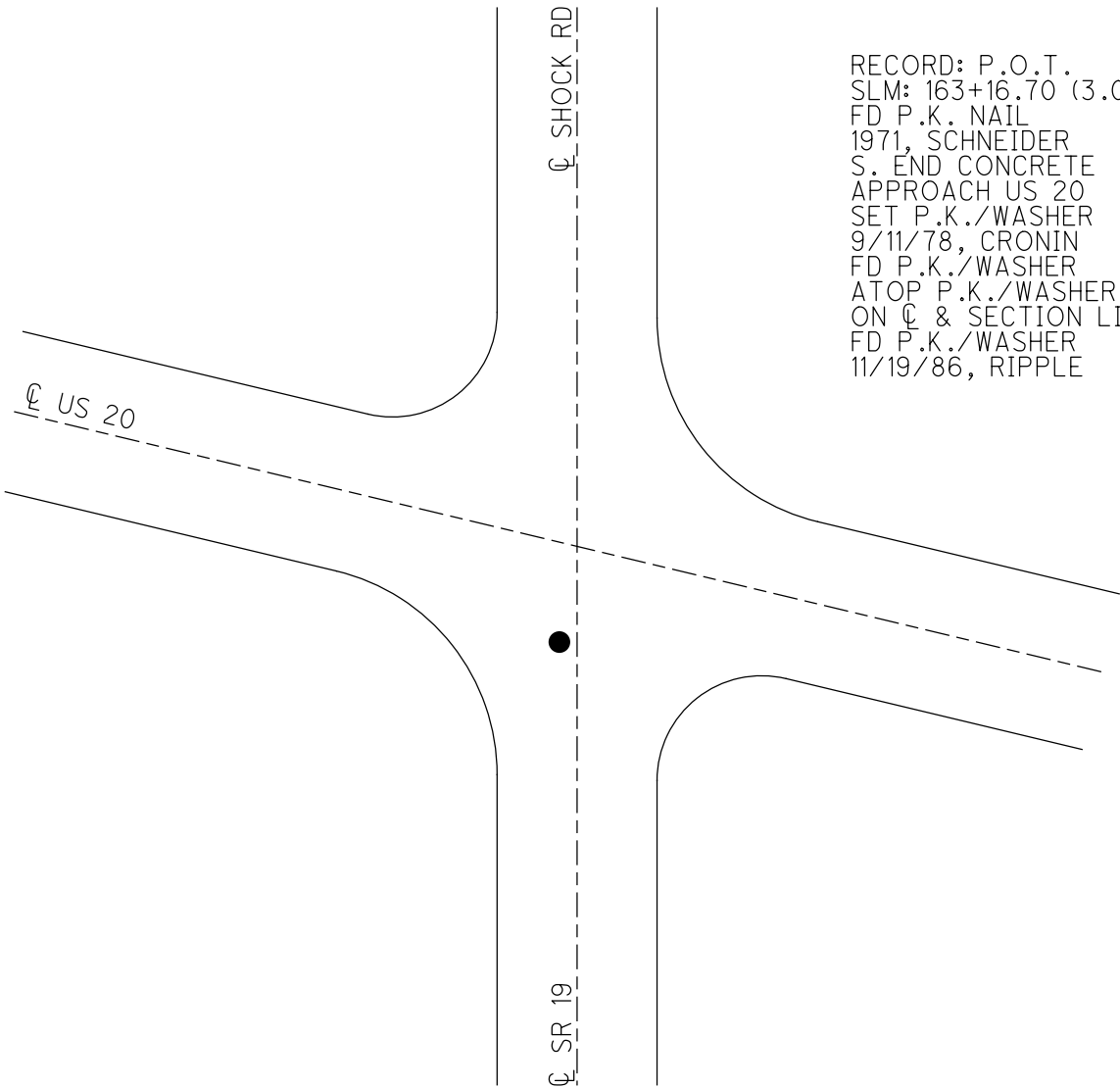
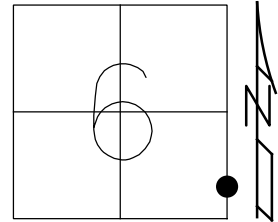
ON SURFACE - ~~BELOW~~ ON

OFFSET 1.3' LT : ~~RT~~
- TO - EDGE PAVEMENT

STATION: 279+47

HORIZ.DATUM: _____ GEOID: _____

GRID: NORTHING: _____ EASTING: _____



RECORD: P.O.T.
SLM: 163+16.70 (3.09)
FD P.K. NAIL
1971, SCHNEIDER
S. END CONCRETE
APPROACH US 20
SET P.K./WASHER
9/11/78, CRONIN
FD P.K./WASHER
ATOP P.K./WASHER
ON CL & SECTION LINE
FD P.K./WASHER
11/19/86, RIPPLE

O.D.O.T. DISTRICT 2 SURVEY OFFICE (USE ONLY)

PERSONNEL

REFERENCE NO. 13 A

SHEET 1 OF 22

NOTES AUBLE

DATE 7/21/21

ROUTE SR 19

H.C. AUBLE

WEATHER FAIR

COUNTY SANDUSKY

R.C. NIESE

TEMP. 71°

TOWNSHIP SANDUSKY

DWG BY NIESE PID 94329

SECTION 28

T 5 N R 15 E

TYPE MONUMENT MONBOX W/ 1" IPIN

ON SURFACE - ~~BELOW~~ ON

OFFSET \varnothing PAVEMENT ON LT : RT

- TO - EDGE PAVEMENT

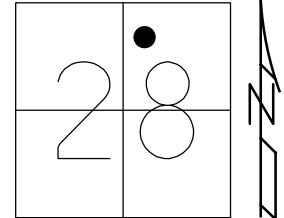
STATION: 571+84

HORZ.DATUM: NAD83 (2011)

GEOID: 18

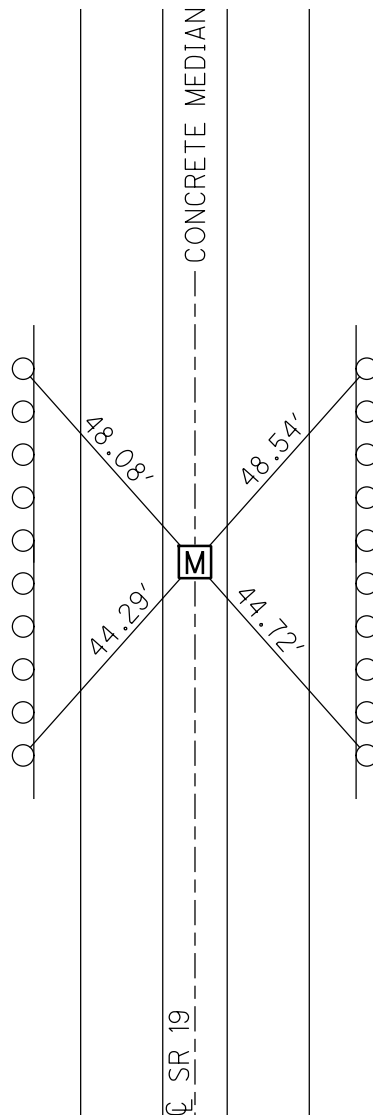
GRID: NORTHING: 620769.818

EASTING: 1794303.949



RECORD: P.O.T.
 STA 102+00
 FD MONBOX
 8/26/71
 FD MONBOX
 W/1" IPIN
 IN CONC MEDIAN
 REFA13
 7/21/21, DSA

BOLT ON
 G.R. POSTS
 8 POSTS
 BETWEEN



RECORD TIES
 8/26/71

O.D.O.T. DISTRICT 2 SURVEY OFFICE (USE ONLY)

PERSONNEL

REFERENCE NO. 13 B

SHEET 2 OF 22

NOTES AUBLE

DATE 7/21/21

ROUTE SR 19

H.C. AUBLE

WEATHER FAIR

COUNTY SANDUSKY

R.C. NIESE

TEMP. 71°

TOWNSHIP SANDUSKY

SECTION 21

DWG BY NIESE PID 94329

T 5 N R 15 E

TYPE MONUMENT MONBOX W/ 1" IPIN

ON SURFACE - ~~BELOW~~ ON

OFFSET ☉ PAVEMENT ON LT : RT
- TO - EDGE PAVEMENT

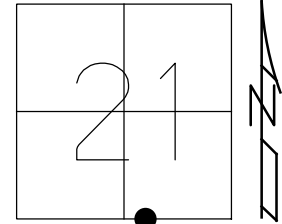
STATION: 581+44.80

HORZ. DATUM: NAD83 (2011)

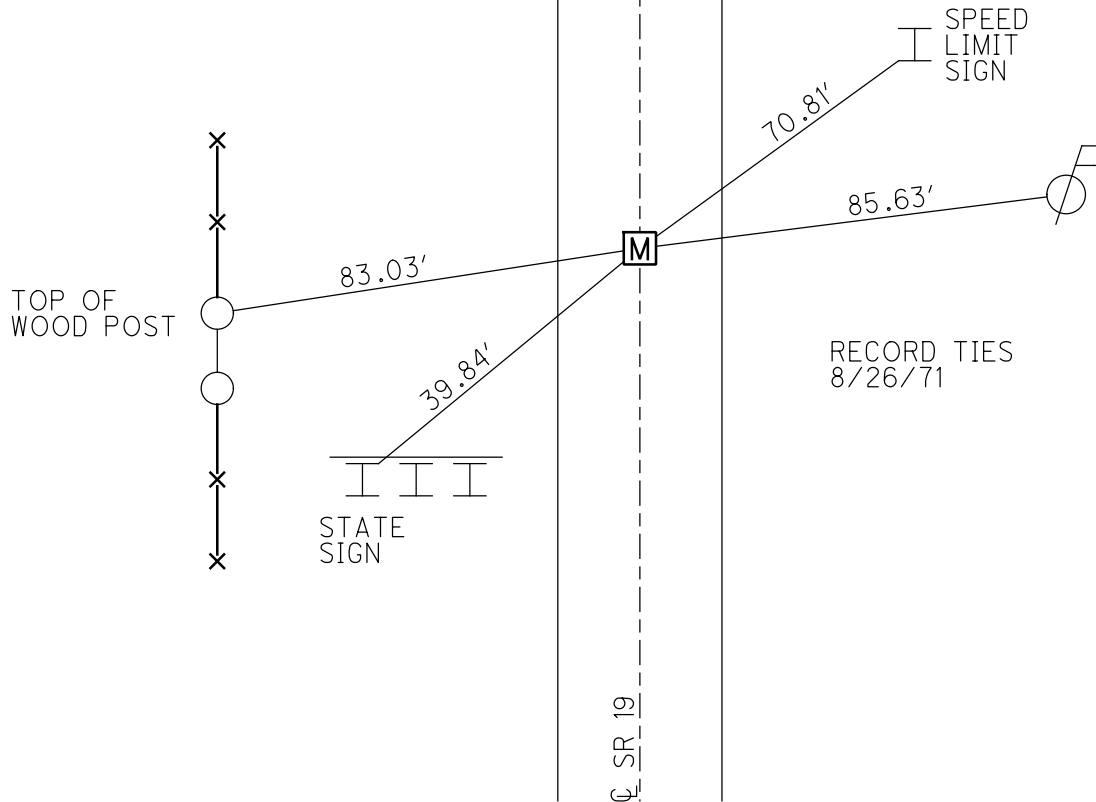
GEOID: 18

GRID: NORTHING: 621597.275

EASTING: 1794330.806



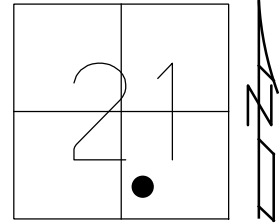
RECORD: P.O.T
 STA 110+42.18
 FD MONBOX
 8/26/71
 FD MONBOX
 W/1" IPIN
 REFB13
 7/21/21, DSA



O.D.O.T. DISTRICT 2 SURVEY OFFICE (USE ONLY)

PERSONNEL _____ REFERENCE NO. 13 C SHEET 3 OF 22
 NOTES AUBLE DATE 7/21/21 ROUTE SR 19
 H.C. AUBLE WEATHER FAIR COUNTY SANDUSKY
 R.C. NIESE TEMP. 71° TOWNSHIP SANDUSKY
 DWG BY NIESE PID 94329 SECTION 21
 T 5 N R 15 E

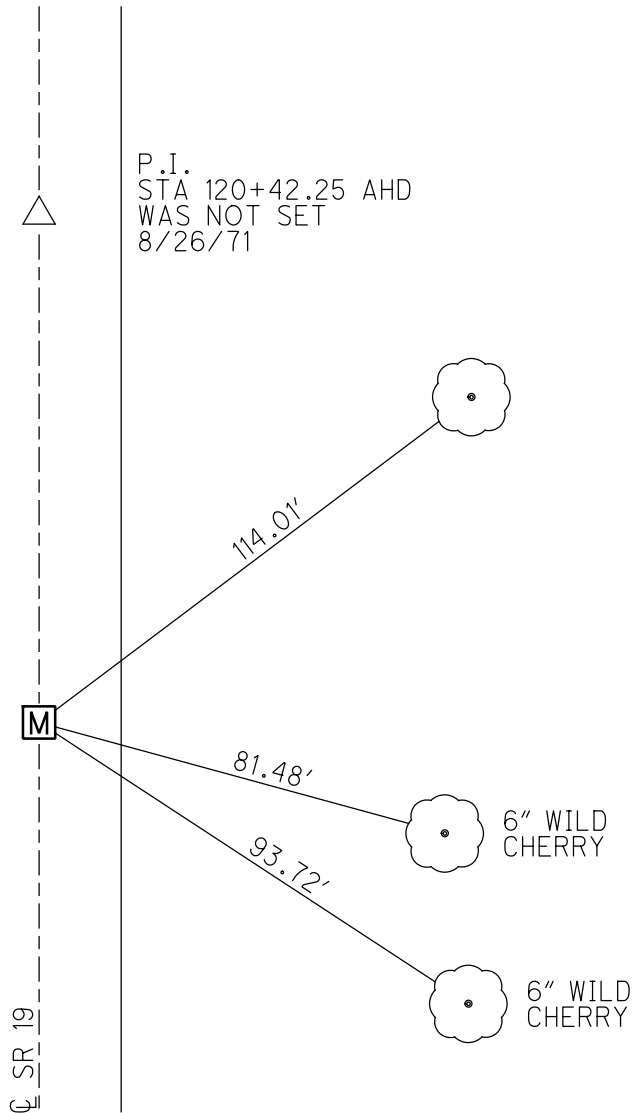
TYPE MONUMENT MONBOX W/ 5/8" IPIN
 ON SURFACE - ~~BELOW~~ ON
 OFFSET Q PAVEMENT ON LT : RT
- TO - EDGE PAVEMENT
 STATION: 589+40.94



HORIZ.DATUM: NAD83 (2011) GEOID: 18
 GRID: NORTHING: 622393.172 EASTING: 1794356.650

RECORD: P.C.
 STA 118+25.16
 FD MONBOX
 8/26/71
 FD MONBOX
 W/ 5/8" IPIN
 REFC13
 7/21/21, DSA

RECORD TIES
 8/26/71



P.I.
 STA 120+42.25 AHD
 WAS NOT SET
 8/26/71

O.D.O.T. DISTRICT 2 SURVEY OFFICE (USE ONLY)

PERSONNEL

REFERENCE NO. 13 D

SHEET 4 OF 22

NOTES AUBLE

DATE 7/21/21

ROUTE SR 19

H.C. AUBLE

WEATHER FAIR

COUNTY SANDUSKY

R.C. NIESE

TEMP. 71°

TOWNSHIP SANDUSKY

SECTION 21

DWG BY NIESE

PID 94329

T 5 N R 15 E

TYPE MONUMENT MONBOX W/ 1" IPIN

ON SURFACE - ~~BELOW~~ ON

OFFSET Q PAVEMENT ON LT : RT

- TO - EDGE PAVEMENT

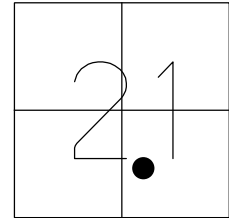
STATION: 593+74.53

HORZ.DATUM: NAD83 (2011)

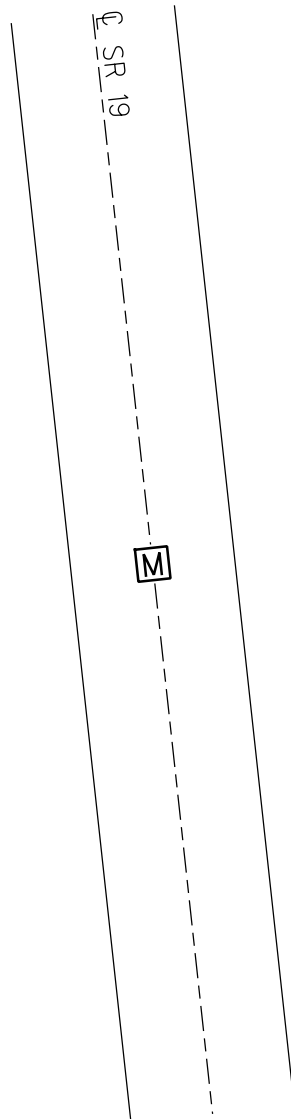
GEOID: 18

GRID: NORTHING: 622826.419

EASTING: 1794346.661



RECORD: P.T.
 STA 122+58.87
 FD MONBOX
 8/26/71
 FD MONBOX
 W/1" IPIN
 REFD13
 5/20/21, DSA



O.D.O.T. DISTRICT 2 SURVEY OFFICE (USE ONLY)

PERSONNEL

REFERENCE NO. 14 A

SHEET 6 OF 22

NOTES AUBLE DATE 5/19/21

ROUTE SR 19

H.C. O'DONNELL WEATHER FAIR

COUNTY SANDUSKY

R.C. NIESE TEMP. 65°

TOWNSHIP SANDUSKY

DWG BY NIESE PID 94329

SECTION 21

T 5 N R 15 E

TYPE MONUMENT MONBOX W/ 1" IPIN

ON SURFACE - ~~BELOW~~ ON

OFFSET \varnothing PAVEMENT ON LT : RT

- TO - EDGE PAVEMENT

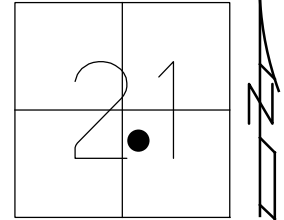
STATION: 600+06.87

HORZ.DATUM: NAD83 (2011)

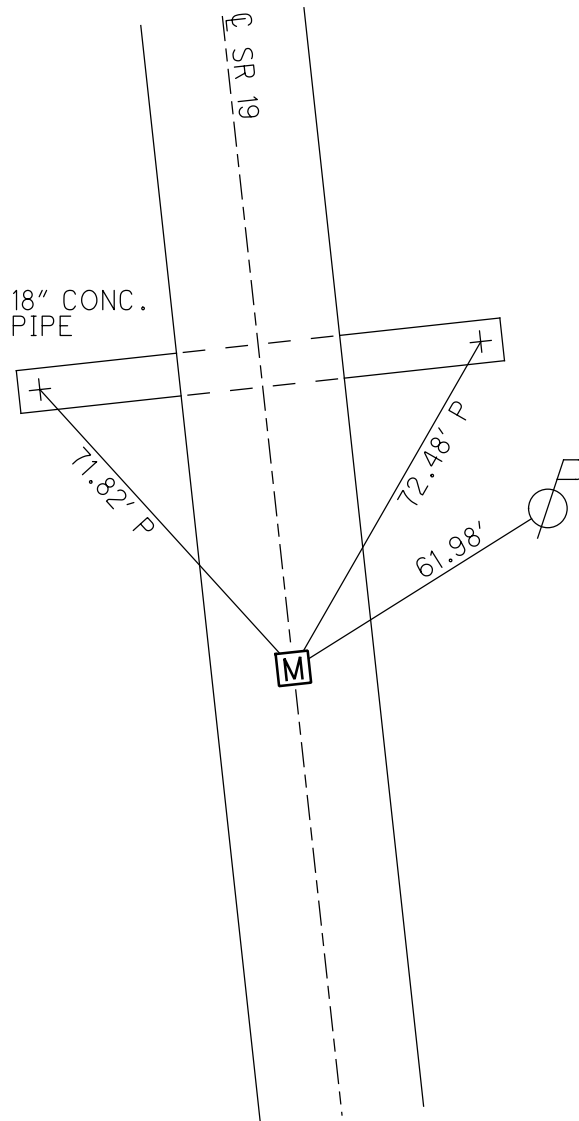
GEOID: 18

GRID: NORTHING: 623456.811

EASTING: 1794297.127



RECORD: P.O.T.
 STA 128+91.09
 FD MONBOX
 8/26/71
 FD MONBOX
 W/1" IPIN
 REFA14
 5/19/21, DSA

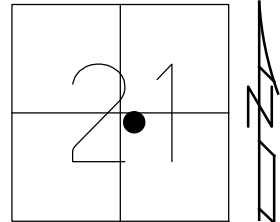


RECORD TIES
 8/26/71

O.D.O.T. DISTRICT 2 SURVEY OFFICE (USE ONLY)

PERSONNEL _____ REFERENCE NO. 14 B SHEET 7 OF 22
 NOTES AUBLE DATE 5/19/21 ROUTE SR 19
 H.C. O'DONNELL WEATHER FAIR COUNTY SANDUSKY
 R.C. NIESE TEMP. 65° TOWNSHIP SANDUSKY
 DWG BY NIESE PID 94329 SECTION 21
 T 5 N R 15 E

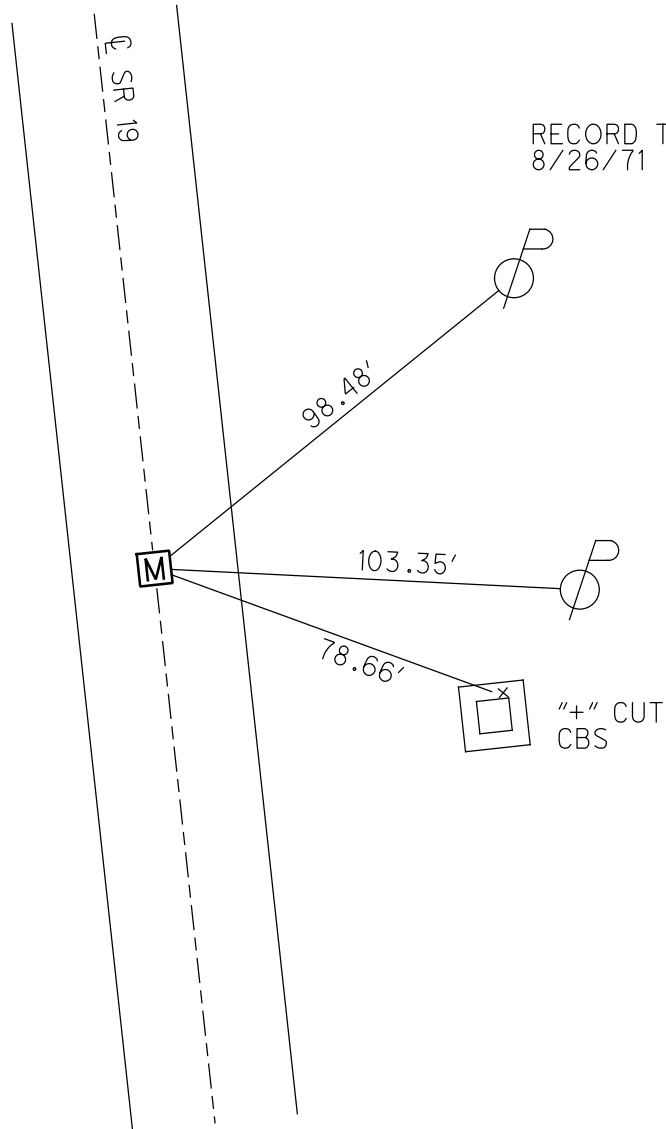
TYPE MONUMENT MONBOX W/ 1" IPIN
 ON SURFACE - ~~BELOW~~ ON
 OFFSET \odot PAVEMENT ON LT : RT
- TO - EDGE PAVEMENT
 STATION: 605+15.92



HORZ.DATUM: NAD83 (2011) GEOID: NAVD88 2018
 GRID: NORTHING: 623964.298 EASTING: 1794257.193

RECORD: P.C.
 STA 134+00.08
 FD MONBOX
 8/26/71
 FD MONBOX
 W/1" IPIN
 REFB14
 5/19/21, DSA
 1/5/23, TDN

RECORD TIES
 8/26/71



O.D.O.T. DISTRICT 2 SURVEY OFFICE (USE ONLY)

PERSONNEL

REFERENCE NO. 14 C

SHEET 8 OF 22

NOTES AUBLE DATE 5/19/21

ROUTE SR 19

H.C. O'DONNELL WEATHER FAIR

COUNTY SANDUSKY

R.C. NIESE TEMP. 65°

TOWNSHIP SANDUSKY

SECTION 21

DWG BY NIESE PID 94329

T 5 N R 15 E

TYPE MONUMENT MONBOX W/ 1" IPIN

ON SURFACE - ~~BELOW~~ ON

OFFSET ☉ PAVEMENT ON LT : RT

- TO - EDGE PAVEMENT

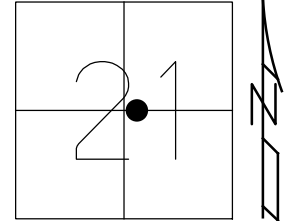
STATION: 607+44.26

HORZ.DATUM: NAD83 (2011)

GEOID: NAVD88 2018

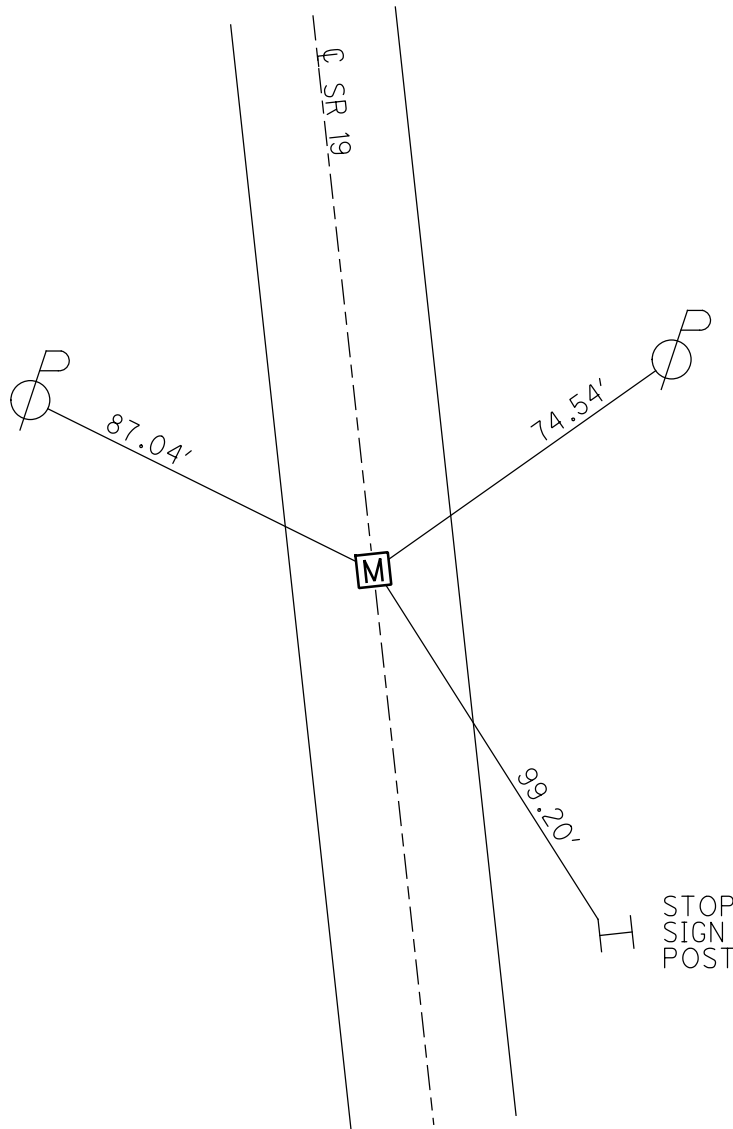
GRID: NORTHING: 624192.241

EASTING: 1794243.934



RECORD: P.T.
 STA 136+28.41
 FD MONBOX
 8/26/71
 FD MONBOX
 W/1" IPIN
 REFC14
 5/19/21, DSA
 1/5/23, TDN

RECORD TIES
 8/26/71



O.D.O.T. DISTRICT 2 SURVEY OFFICE (USE ONLY)

PERSONNEL

REFERENCE NO. 14 D

SHEET 9 OF 22

NOTES AUBLE DATE 5/19/21

H.C. O'DONNELL WEATHER FAIR

R.C. NIESE TEMP. 65°

ROUTE SR 19

COUNTY SANDUSKY

TOWNSHIP SANDUSKY

SECTION 21

DWG BY NIESE PID 94329

T 5 N R 15 E

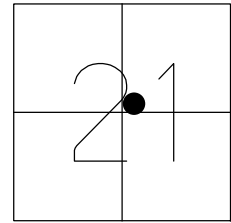
TYPE MONUMENT MONBOX W/1" IPIN

ON SURFACE - BELOW ON

OFFSET \odot PAVEMENT ON LT : RT

- TO - EDGE PAVEMENT

STATION: 609+52.16



HORZ. DATUM: NAD83 (2011)

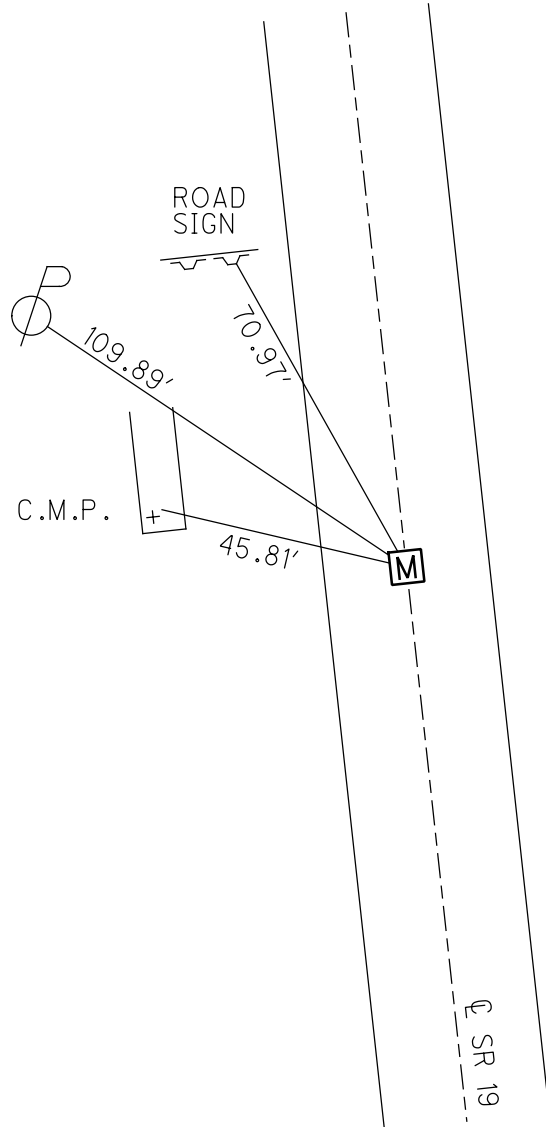
GEOID: NAVD88 2018

GRID: NORTHING: 624399.979

EASTING: 1794235.932

RECORD:
P.O.T. OF R/W
STA 138+36.04
FD MONBOX
8/25/71
FD MONBOX
W/1" IPIN
REFD14
5/19/21, DSA
1/5/23, TDN

RECORD TIES
8/26/71



O.D.O.T. DISTRICT 2 SURVEY OFFICE (USE ONLY)

PERSONNEL

REFERENCE NO. 14 E

SHEET 10 OF 22

NOTES AUBLE

DATE 5/19/21

ROUTE SR 19

H.C. O'DONNELL

WEATHER FAIR

COUNTY SANDUSKY

R.C. NIESE

TEMP. 65°

TOWNSHIP SANDUSKY

SECTION 21

DWG BY NIESE PID 94329

T 5 N R 15 E

TYPE MONUMENT MONBOX

ON SURFACE - ~~BELOW~~ ON

OFFSET ☉ PAVEMENT ON LT : RT

- TO - EDGE PAVEMENT

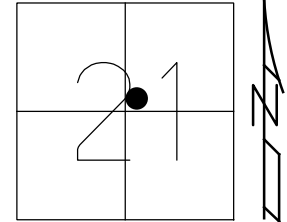
STATION: 610+35.59

HORZ.DATUM: NAD83 (2011)

GEOID: NAVD88 2018

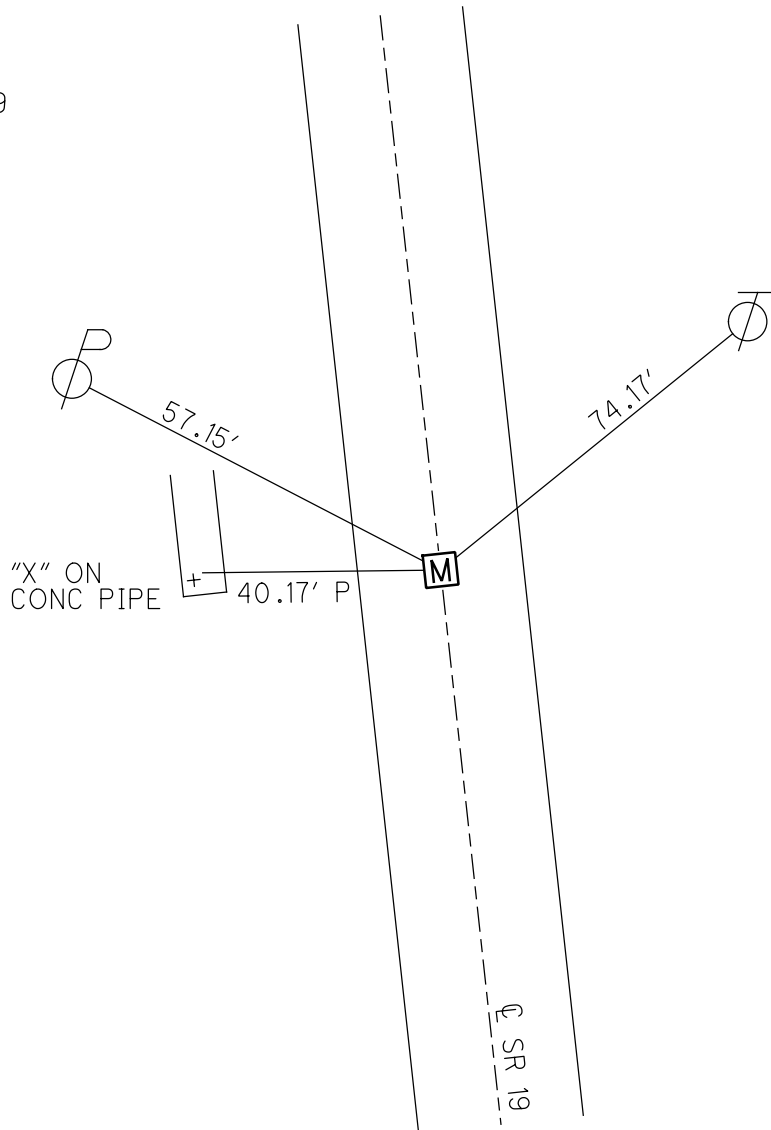
GRID: NORTHING: 624483.352

EASTING: 1794232.706



RECORD:
P.C. OF R/W
STA 139+19.39
FD MONBOX
8/25/71
FD MONBOX
SHOT LID
REFE14
5/19/21, DSA
1/5/23, TDN

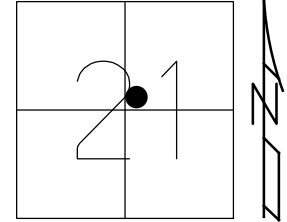
RECORD TIES
8/26/71



O.D.O.T. DISTRICT 2 SURVEY OFFICE (USE ONLY)

PERSONNEL _____ REFERENCE NO. 14 F SHEET 11 OF 22
 NOTES AUBLE DATE 5/19/21 ROUTE SR 19
 H.C. O'DONNELL WEATHER FAIR COUNTY SANDUSKY
 R.C. NIESE TEMP. 65° TOWNSHIP SANDUSKY
 DWG BY NIESE PID 94329 SECTION 21
 T 5 N R 15 E

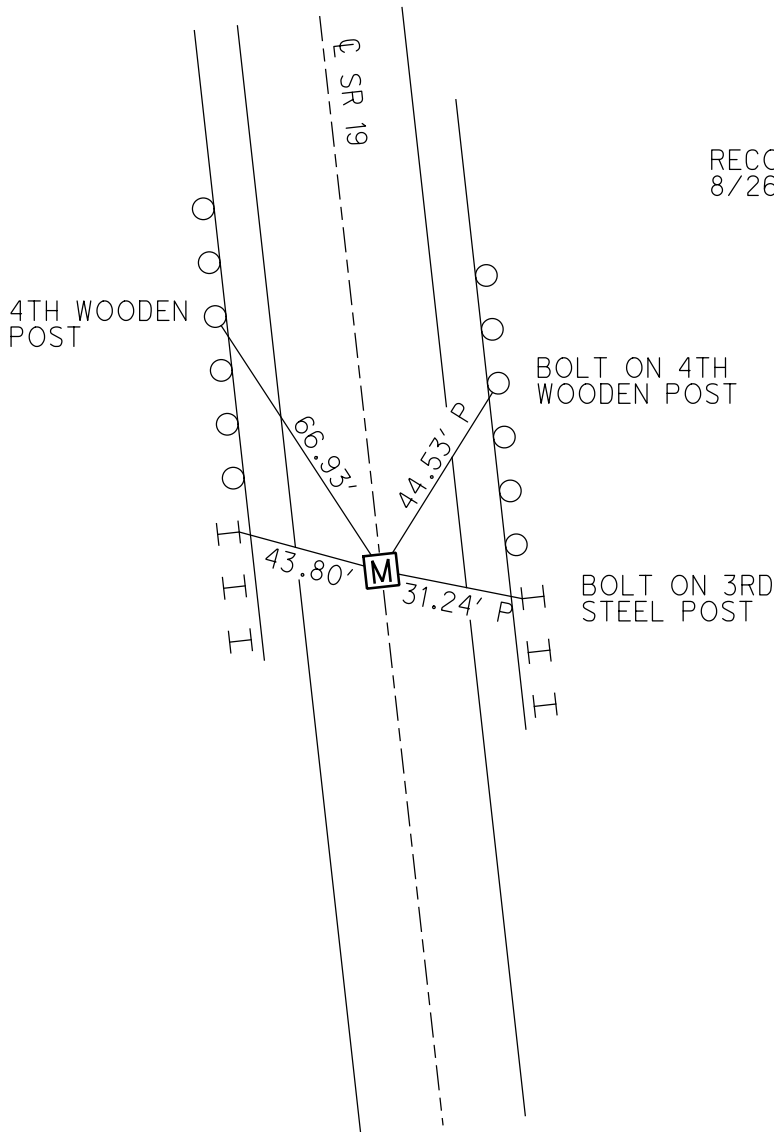
TYPE MONUMENT MONBOX
 ON SURFACE - ~~BELOW~~ ON
 OFFSET ☐ PAVEMENT ON LT : RT
- TO - EDGE PAVEMENT
 STATION: 612+02.07



HORZ. DATUM: NAD83 (2011) GEOID: NAVD88 2018
 GRID: NORTHING: 624648.810 EASTING: 1794215.359

RECORD:
 P.C.C. OF R/W
 STA 140+86.04
 FD MONBOX
 8/26/71
 FD MONBOX
 SHOT LID
 REFF14
 5/19/21, DSA
 1/5/23, TDN

RECORD TIES
 8/26/71



O.D.O.T. DISTRICT 2 SURVEY OFFICE (USE ONLY)

PERSONNEL

REFERENCE NO. 14 G

SHEET 12 OF 22

NOTES AUBLE DATE 5/19/21
H.C. O'DONNELL WEATHER FAIR
R.C. NIESE TEMP. 65°

ROUTE SR 19
COUNTY SANDUSKY
TOWNSHIP SANDUSKY
SECTION 21

DWG BY NIESE PID 94329

T 5 N R 15 E

TYPE MONUMENT MONBOX

ON SURFACE - ~~BELOW~~ ON

OFFSET \varnothing PAVEMENT ON LT : RT

- TO - EDGE PAVEMENT

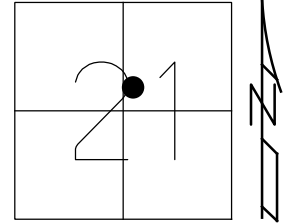
STATION: 614+18.88

HORIZ. DATUM: NAD83 (2011)

GEOID: NAVD88 2018

GRID: NORTHING: 624856.528

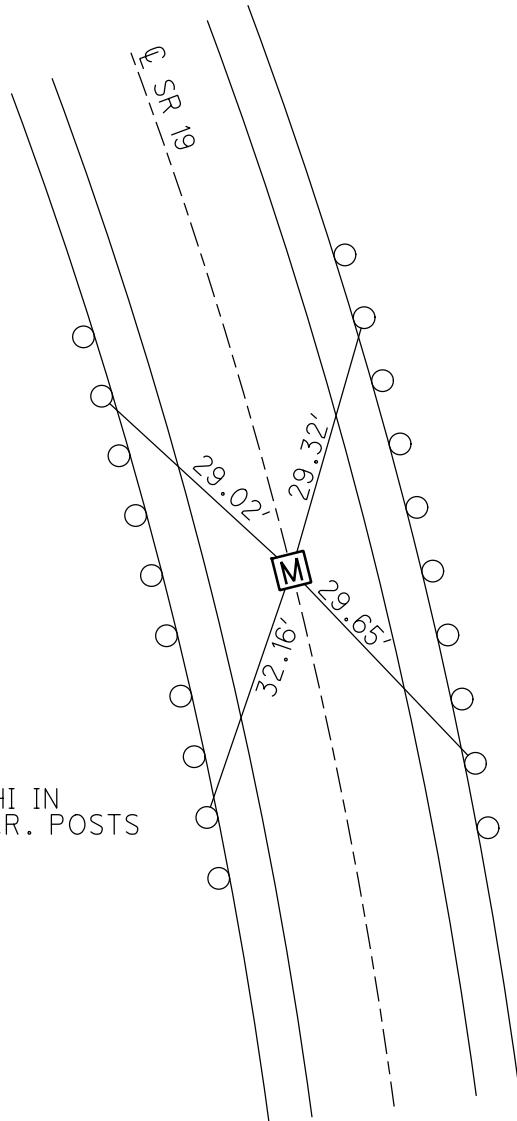
EASTING: 1794154.890



RECORD:
P.C.C. OF R/W
STA 143+02.71
FD MONBOX
8/26/71
FD MONBOX
SHOT LID
REFG14
5/19/21, DSA
1/5/23, TDN

RECORD TIES
8/26/71

SHI IN
G.R. POSTS



O.D.O.T. DISTRICT 2 SURVEY OFFICE (USE ONLY)

PERSONNEL

REFERENCE NO. 14 H

SHEET 13 OF 22

NOTES AUBLE

DATE 5/19/21

ROUTE SR 19

H.C. O'DONNELL

WEATHER FAIR

COUNTY SANDUSKY

R.C. NISES

TEMP. 65°

TOWNSHIP SANDUSKY

SECTION 21

DWG BY NIESE

PID 94329

T 5 N R 15 E

TYPE MONUMENT MONBOX

ON SURFACE - ~~BELOW~~ ON

OFFSET ☉ PAVEMENT ON LT : RT

- TO - EDGE PAVEMENT

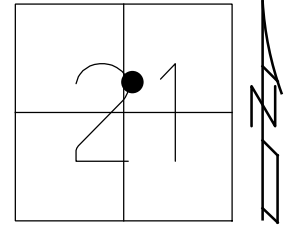
STATION: 615+85.48

HORIZ.DATUM: NAD83 (2011)

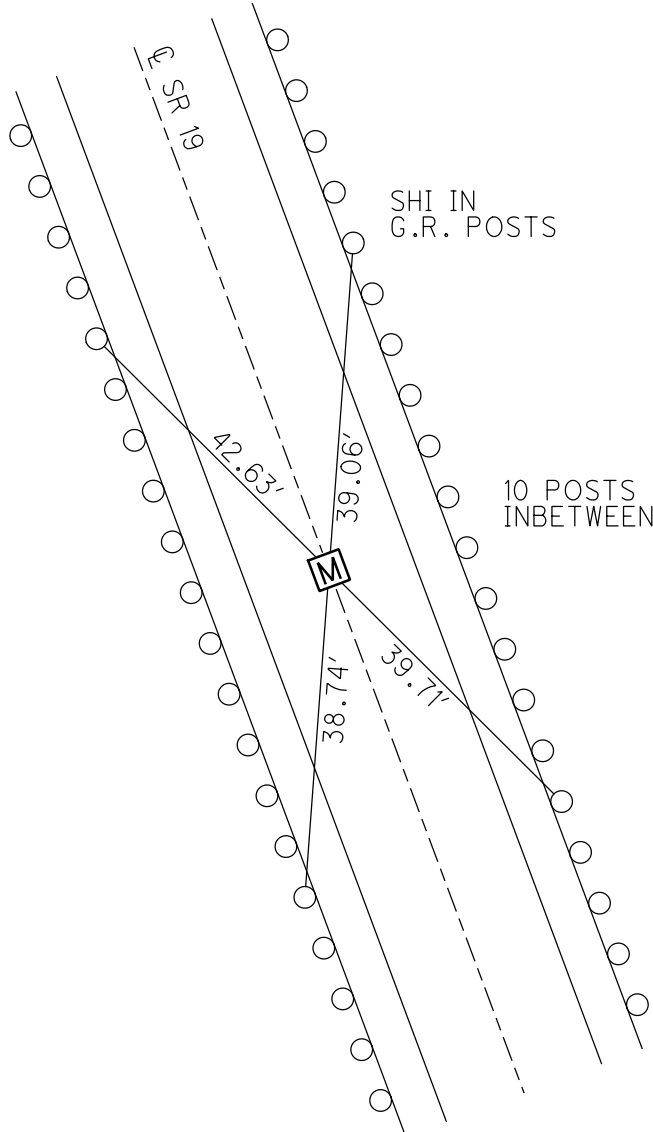
GEOID: NAVD88 2018

GRID: NORTHING: 625005.689

EASTING: 1794080.957



RECORD:
P.T. OF R/W
STA 144+69.36
FD MONBOX
8/26/71
FD MONBOX
SHOT LID
REFH14
5/19/21, DSA
1/5/23, TDN



RECORD TIES
8/26/71

O.D.O.T. DISTRICT 2 SURVEY OFFICE (USE ONLY)

PERSONNEL

REFERENCE NO. 14 I

SHEET 14 OF 22

NOTES AUBLE DATE 5/19/21

ROUTE SR 19

H.C. O'DONNELL WEATHER FAIR

COUNTY SANDUSKY

R.C. NIESE TEMP. 65°

TOWNSHIP SANDUSKY

DWG BY NIESE PID 94329

SECTION 21

T 5 N R 15 E

TYPE MONUMENT MONBOX

ON SURFACE - ~~BELOW~~ ON

OFFSET Q PAVEMENT ON LT : RT

- TO - EDGE PAVEMENT

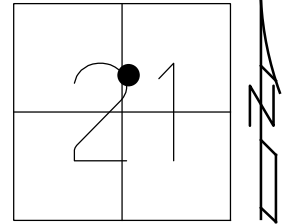
STATION: 615+85.48

HORZ. DATUM: NAD83 (2011)

GEOID: NAVD88 2018

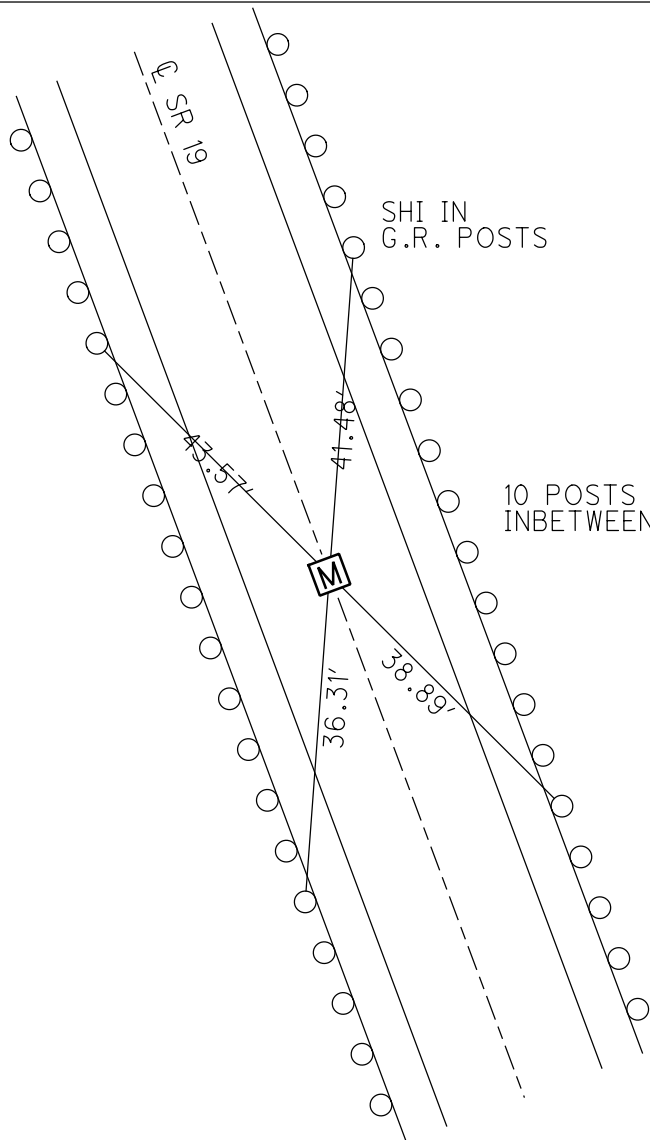
GRID: NORTHING: 625149.866

EASTING: 1793997.169



RECORD:
P.C. OF R/W
STA 146+36.06
FD MONBOX
8/30/71
FD MONBOX
SHOT LID
REF114
5/19/21, DSA
1/5/23, TDN

RECORD TIES
8/26/71



O.D.O.T. DISTRICT 2 SURVEY OFFICE (USE ONLY)

PERSONNEL

REFERENCE NO. 14 J

SHEET 15 OF 22

NOTES AUBLE DATE 5/19/21

H.C. O'DONNELL WEATHER FAIR

R.C. NIESE TEMP. 65&

ROUTE SR 19

COUNTY SANDUSKY

TOWNSHIP SANDUSKY

SECTION 21

DWG BY NIESE PID 94329

T 5 N R 15 E

TYPE MONUMENT MONBOX

ON SURFACE - ~~BELOW~~ ON

OFFSET ☉ PAVEMENT ON LT : RT

- TO - EDGE PAVEMENT

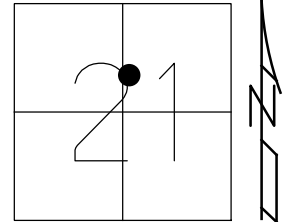
STATION: 617+88

HORZ. DATUM: NAD83 (2011)

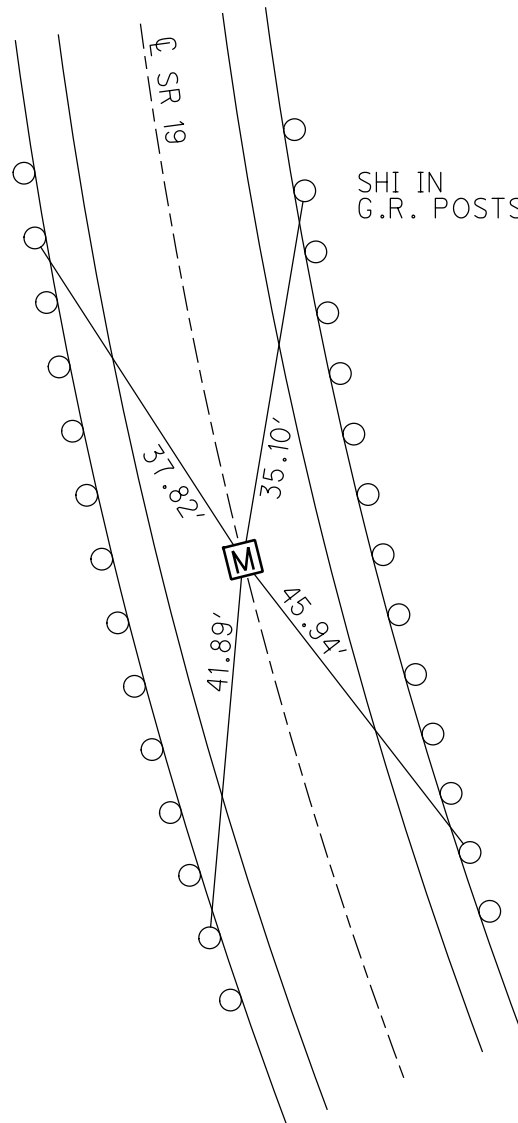
GEOID: NAVD88 2018

GRID: NORTHING: 625298.856

EASTING: 1793922.964



RECORD:
P.C.C. OF R/W
STA 148+02.71
FD MONBOX
8/30/71
FD MONBOX
SHOT LID
REF J14
5/19/21, DSA
1/5/23, TDN



SHI IN
G.R. POSTS

RECORD TIES
8/26/71

O.D.O.T. DISTRICT 2 SURVEY OFFICE (USE ONLY)

PERSONNEL

REFERENCE NO. 14 K

SHEET 16 OF 22

NOTES AUBLE

DATE 5/19/21

ROUTE SR 19

H.C. O'DONNELL

WEATHER FAIR

COUNTY SANDUSKY

R.C. NIESE

TEMP. 65°

TOWNSHIP SANDUSKY

SECTION 21

DWG BY NIESE PID 94329

T 5 N R 15 E

TYPE MONUMENT MONBOX

ON SURFACE - ~~BELOW~~ ON

OFFSET ☉ PAVEMENT ON LT : RT

- TO - EDGE PAVEMENT

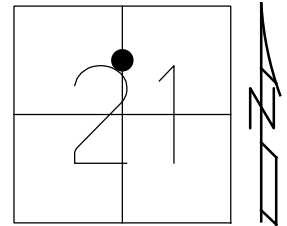
STATION: 622+02.06

HORIZ.DATUM: NAD83 (2011)

GEOID: NAVD88 2018

GRID: NORTHING: 625572.423

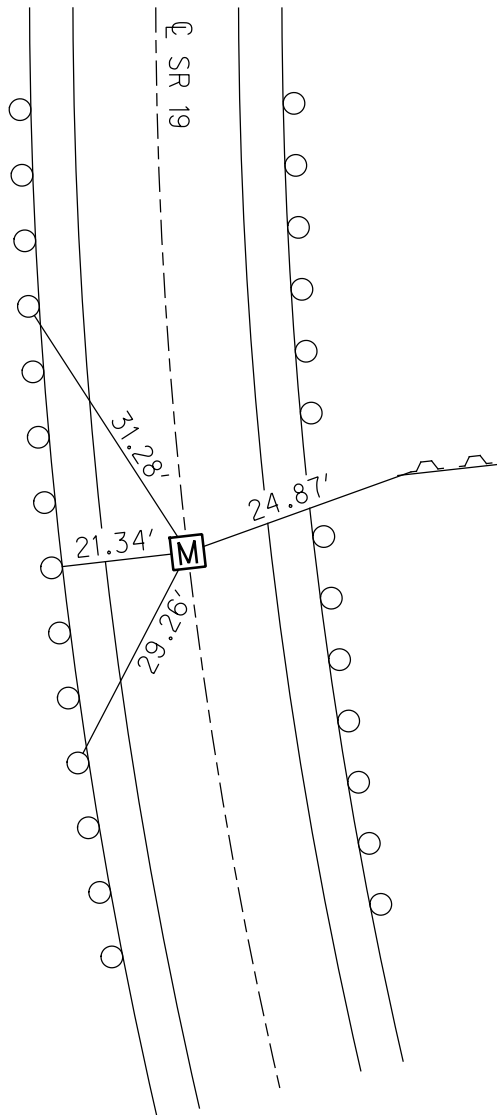
EASTING: 1793853.610



RECORD:
P.C.C. OF R/W
STA 150+86.04
FD MONBOX
8/30/71
FD MONBOX
SHOT LID
REFK14
5/19/21, DSA
1/5/23, TDN

RECORD TIES
8/26/71

SHI IN
G.R. POSTS



1.3' UP ON
"CHRISTY RD"
SIGN POST

O.D.O.T. DISTRICT 2 SURVEY OFFICE (USE ONLY)

PERSONNEL

REFERENCE NO. 14 L

SHEET 17 OF 22

NOTES AUBLE DATE 5/19/21

H.C. O'DONNELL WEATHER FAIR

R.C. NIESE TEMP. 65°

ROUTE SR 19

COUNTY SANDUSKY

TOWNSHIP SANDUSKY

SECTION 21

DWG BY NIESE PID 94329

T 5 N R 15 E

TYPE MONUMENT MONBOX

ON SURFACE - ~~BELOW~~ ON

OFFSET ☐ PAVEMENT ON LT : RT

- TO - EDGE PAVEMENT

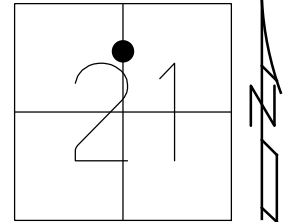
STATION: 623+68.66

HORZ. DATUM: NAD83 (2011)

GEOID: NAVD88 2018

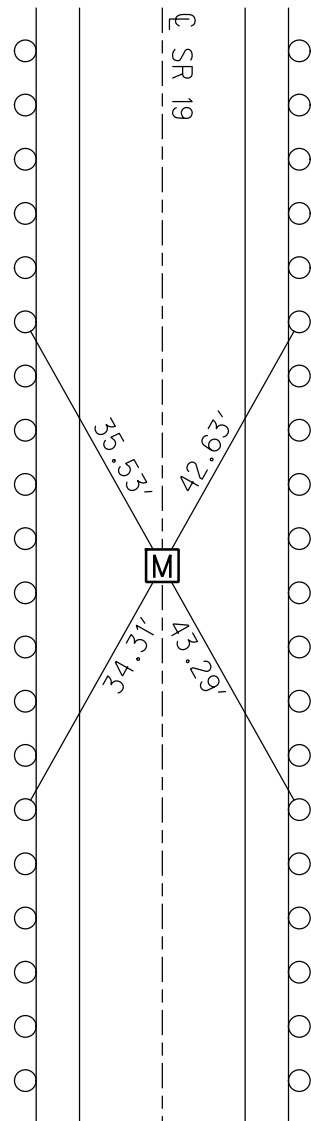
GRID: NORTHING: 625738.812

EASTING: 1793847.839



RECORD:
P.T. OF R/W
STA 152+52.69
FD MONBOX
8/30/71
FD MONBOX
SHOT LID
REFL14
5/19/21, DSA
1/5/23, TDN

RECORD TIES
8/26/71



SHI IN
G.R. POSTS

8 G.R. POSTS
BETWEEN

O.D.O.T. DISTRICT 2 SURVEY OFFICE (USE ONLY)

PERSONNEL

REFERENCE NO. 14 M

SHEET 18 OF 22

NOTES AUBLE DATE 5/19/21

H.C. O'DONNELL WEATHER FAIR

R.C. NIESE TEMP. 65°

ROUTE SR 19

COUNTY SANDUSKY

TOWNSHIP SANDUSKY

SECTION 21

DWG BY NIESE PID 94329

T 5 N R 21 E

TYPE MONUMENT MONBOX

ON SURFACE - ~~BELOW~~ ON

OFFSET Q PAVEMENT ON LT : RT

- TO - EDGE PAVEMENT

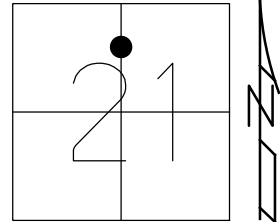
STATION: 624+52.20

HORZ.DATUM: NAD83 (2011)

GEOID: NAVD88 2018

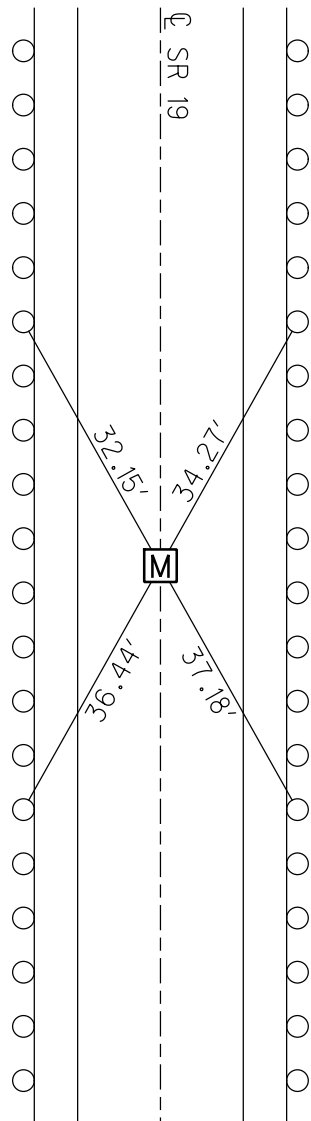
GRID: NORTHING: 625822.313

EASTING: 1793850.227



RECORD:
P.O.T. OF R/W
STA 153+00
FD MONBOX
8/30/71
FD MONBOX
SHOT LID
REFM14
5/19/21, DSA
1/5/23, TDN

RECORD TIES
8/26/71



SHI IN
G.R. POSTS

8 G.R. POSTS
BETWEEN

O.D.O.T. DISTRICT 2 SURVEY OFFICE (USE ONLY)

PERSONNEL

REFERENCE NO. 15

SHEET 19 OF 22

NOTES AUBLE

DATE 5/19/21

ROUTE SR 19

H.C. O'DONNELL

WEATHER FAIR

COUNTY SANDUSKY

R.C. NIESE

TEMP. 65°

TOWNSHIP SANDUSKY

SECTION 21

DWG BY NIESE

PID 94329

T 5 N R 12 E

TYPE MONUMENT MONBOX

ON SURFACE - ~~BELOW~~ ON

OFFSET ☉ PAVEMENT ON LT : RT

- TO - EDGE PAVEMENT

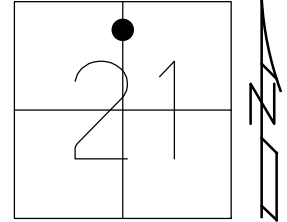
STATION: 627+51.06

HORIZ.DATUM: NAD83 (2011)

GEOID: NAVD88 2018

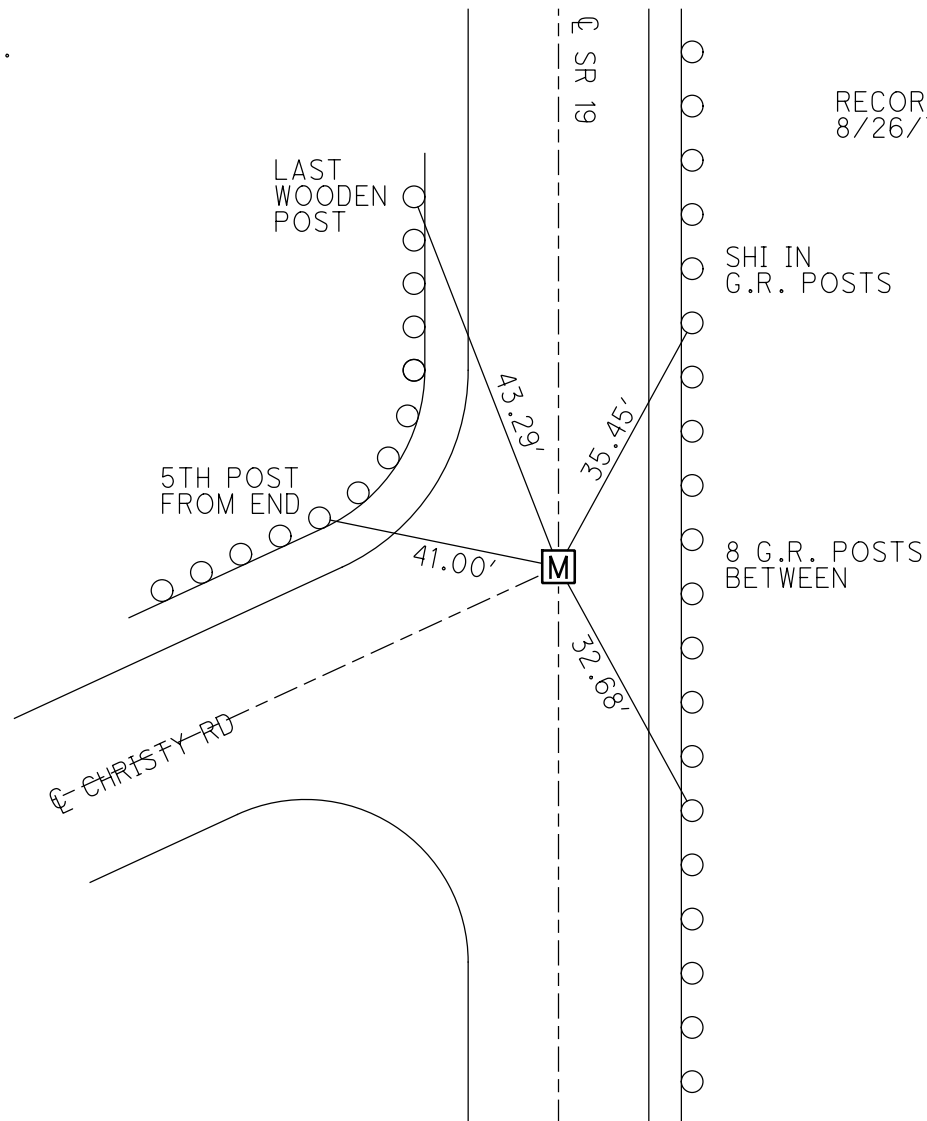
GRID: NORTHING: 626071.062

EASTING: 1793857.596



RECORD: P.O.T.
 STA 156+98.93
 FD MONBOX
 8/30/71
 FD MONBOX
 SHOT LID
 5/19/21, DSA
 1/5/23, TDN

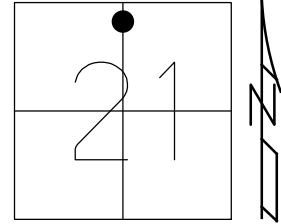
RECORD TIES
 8/26/71



O.D.O.T. DISTRICT 2 SURVEY OFFICE (USE ONLY)

PERSONNEL _____ REFERENCE NO. 15 A SHEET 20 OF 22
 NOTES AUBLE DATE 5/19/21 ROUTE SR 19
 H.C. O'DONNELL WEATHER FAIR COUNTY SANDUSKY
 R.C. NIESE TEMP. 65° TOWNSHIP SANDUSKY
 DWG BY NIESE PID 94329 SECTION 21
 T 5 N R 12 E

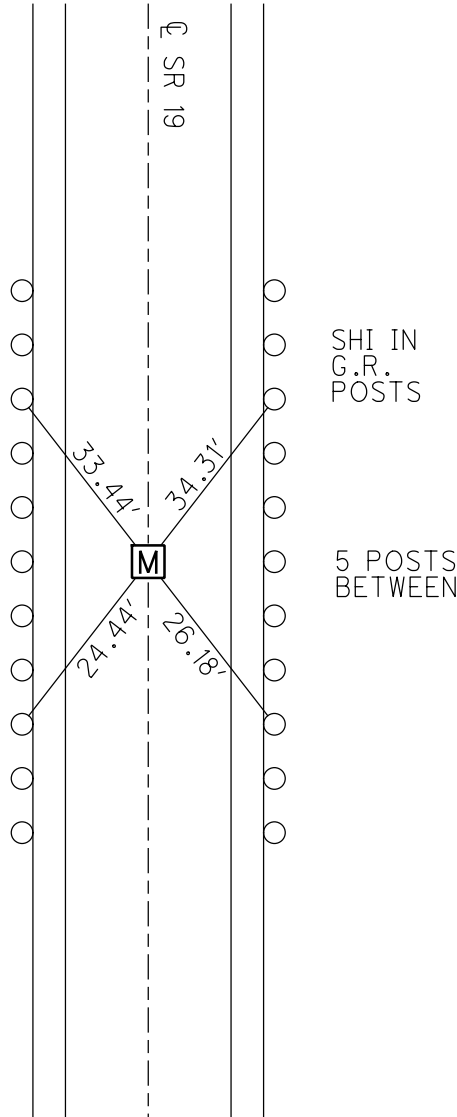
TYPE MONUMENT MONBOX
 ON SURFACE - ~~BELOW~~ ON
 OFFSET \varnothing PAVEMENT ON LT : RT
- TO - EDGE PAVEMENT
 STATION: 630+62.64



HORIZ.DATUM: NAD83 (2011) GEOID: NAVD88 2018
 GRID: NORTHING: 626432.475 EASTING: 1793868.765

RECORD: P.I.
 STA 160+60.64
 FD MONBOX
 8/31/71
 FD MONBOX
 SHOT LID
 REFA15
 5/19/21, DSA
 1/5/23, TDN

RECORD TIES
 8/26/71



O.D.O.T. DISTRICT 2 SURVEY OFFICE (USE ONLY)

PERSONNEL

REFERENCE NO. 16

SHEET 21 OF 22

NOTES AUBLE DATE 5/19/21
 H.C. O'DONNELL WEATHER FAIR
 R.C. NIESE TEMP. 65°

ROUTE SR 19
 COUNTY SANDUSKY
 TOWNSHIP SANDUSKY
 SECTION 21

DWG BY NIESE PID 94329

T 5 N R 12 E

TYPE MONUMENT MONBOX W/1" IPIN

ON SURFACE - ~~BELOW~~ ON

OFFSET \odot PAVEMENT ON LT : RT

- TO - EDGE PAVEMENT

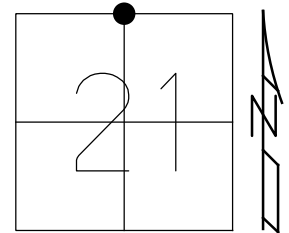
STATION: 635+23.80

HORZ. DATUM: NAD83 (2011)

GEOID: _____

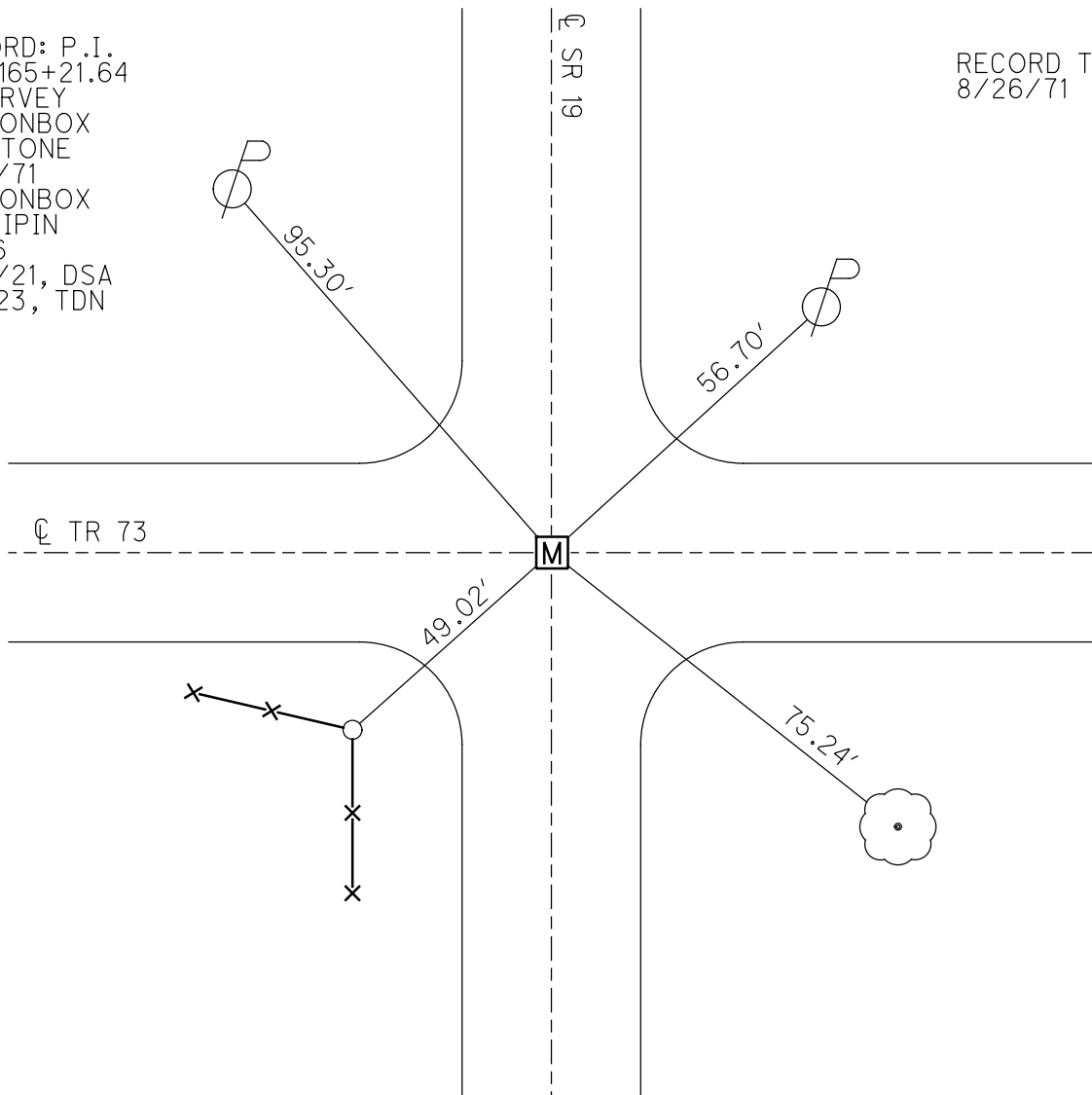
GRID: NORTHING: 626893.513

EASTING: 1793877.059



RECORD: P.I.
 STA 165+21.64
 \odot SURVEY
 FD MONBOX
 W/ STONE
 8/31/71
 FD MONBOX
 W/1" IPIN
 REF16
 5/19/21, DSA
 1/5/23, TDN

RECORD TIES
 8/26/71



O.D.O.T. DISTRICT 2 SURVEY OFFICE (USE ONLY)

PERSONNEL

REFERENCE NO. 16 A

SHEET 22 OF 22

NOTES AUBLE

DATE 5/19/21

ROUTE SR 19

H.C. O'DONNELL

WEATHER FAIR

COUNTY SANDUSKY

R.C. NIESE

TEMP. 65°

TOWNSHIP SANDUSKY

DWG BY NIESE PID 94329

SECTION 16

T 5 N R 12 E

TYPE MONUMENT MONBOX W/STONE

ON SURFACE - ~~BELOW~~ ON

OFFSET Q PAVEMENT ON LT : RT

- TO - EDGE PAVEMENT

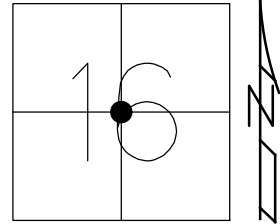
STATION: 661+93.21

HORIZ.DATUM: NAD83 (2011)

GEOID: _____

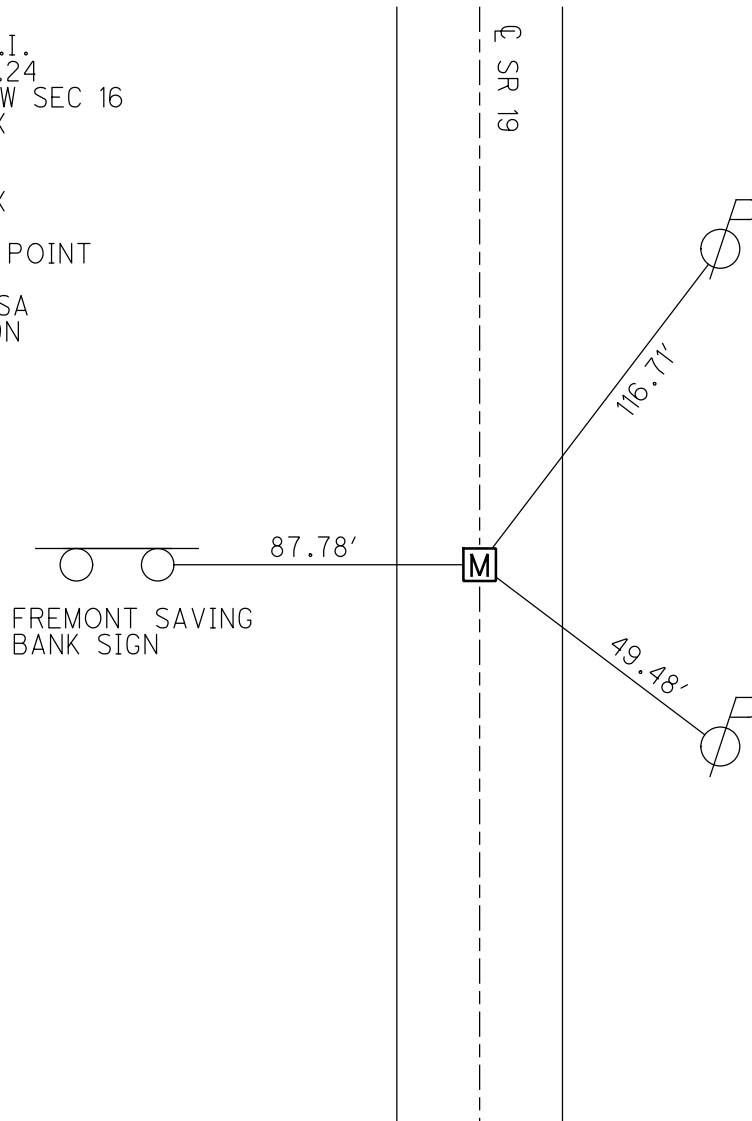
GRID: NORTHING: 629561.981

EASTING: 1793950.430



RECORD: P.I.
 STA 191+91.24
 CENTER E&W SEC 16
 FD MONBOX
 W/ STONE
 8/31/71
 FD MONBOX
 W/STONE
 SHOT HIGH POINT
 REFA16
 5/19/21, DSA
 1/5/23, TDN

RECORD TIES
 8/26/71



O.D.O.T. DISTRICT 2 SURVEY OFFICE (USE ONLY)

PERSONNEL

REFERENCE NO. 17

SHEET 1 OF 17

NOTES ROUSOS
 H.C. HOMAN
 R.C. ROUSOS

DATE 4/10/02
 WEATHER SUNNY
 TEMP. 50°

ROUTE SR 19
 COUNTY SANDUSKY
 TOWNSHIP SANDUSKY
 SECTION 16
 T 5 N R 15 E

DWG BY AUBLE PID 107060

TYPE MONUMENT P.K.NAIL

~~ON SURFACE~~ - BELOW 4"

OFFSET CL PAVEMENT 3.8' ~~±~~ : RT

- TO - EDGE PAVEMENT

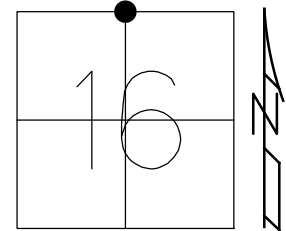
STATION: 687+85

HORIZ.DATUM: NAD83 (2011)

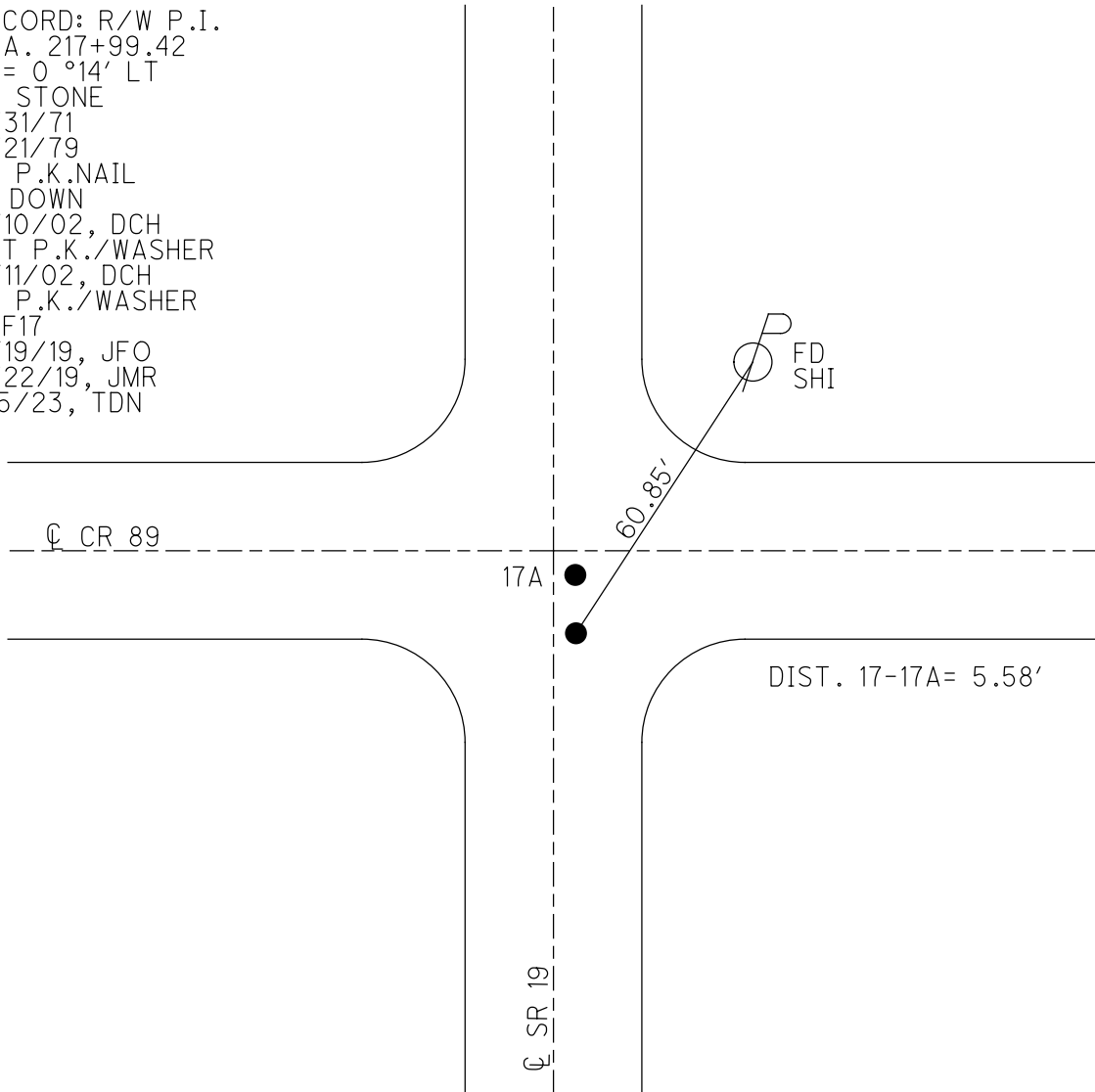
GEOID: NAVD88 2012A

GRID: NORTHING: 632169.408

EASTING: 1794024.239



RECORD: R/W P.I.
 STA. 217+99.42
 $\Delta = 0^\circ 14' \text{ LT}$
 FD STONE
 8/31/71
 8/21/79
 FD P.K.NAIL
 4" DOWN
 4/10/02, DCH
 SET P.K./WASHER
 6/11/02, DCH
 FD P.K./WASHER
 REF17
 3/19/19, JFO
 8/22/19, JMR
 1/5/23, TDN



O.D.O.T. DISTRICT 2 SURVEY OFFICE (USE ONLY)

PERSONNEL

REFERENCE NO. 17 A

SHEET 2 OF 17

NOTES ROUSOS

DATE 4/10/02

ROUTE SR 19

H.C. HOMAN

WEATHER SUNNY

COUNTY SANDUSKY

R.C. ROUSOS

TEMP. 50°

TOWNSHIP SANDUSKY

SECTION 16

DWG BY AUBLE

PID 107060

T 5 N R 15 E

TYPE MONUMENT IPIN

~~ON SURFACE~~ - BELOW 2"

OFFSET Q PAVEMENT 3' ~~LT~~ : RT

- TO - EDGE PAVEMENT

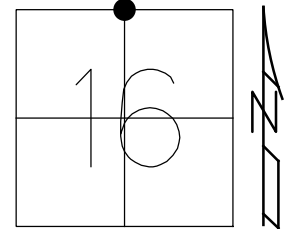
STATION: 687+90

HORZ. DATUM: NAD83 (2011)

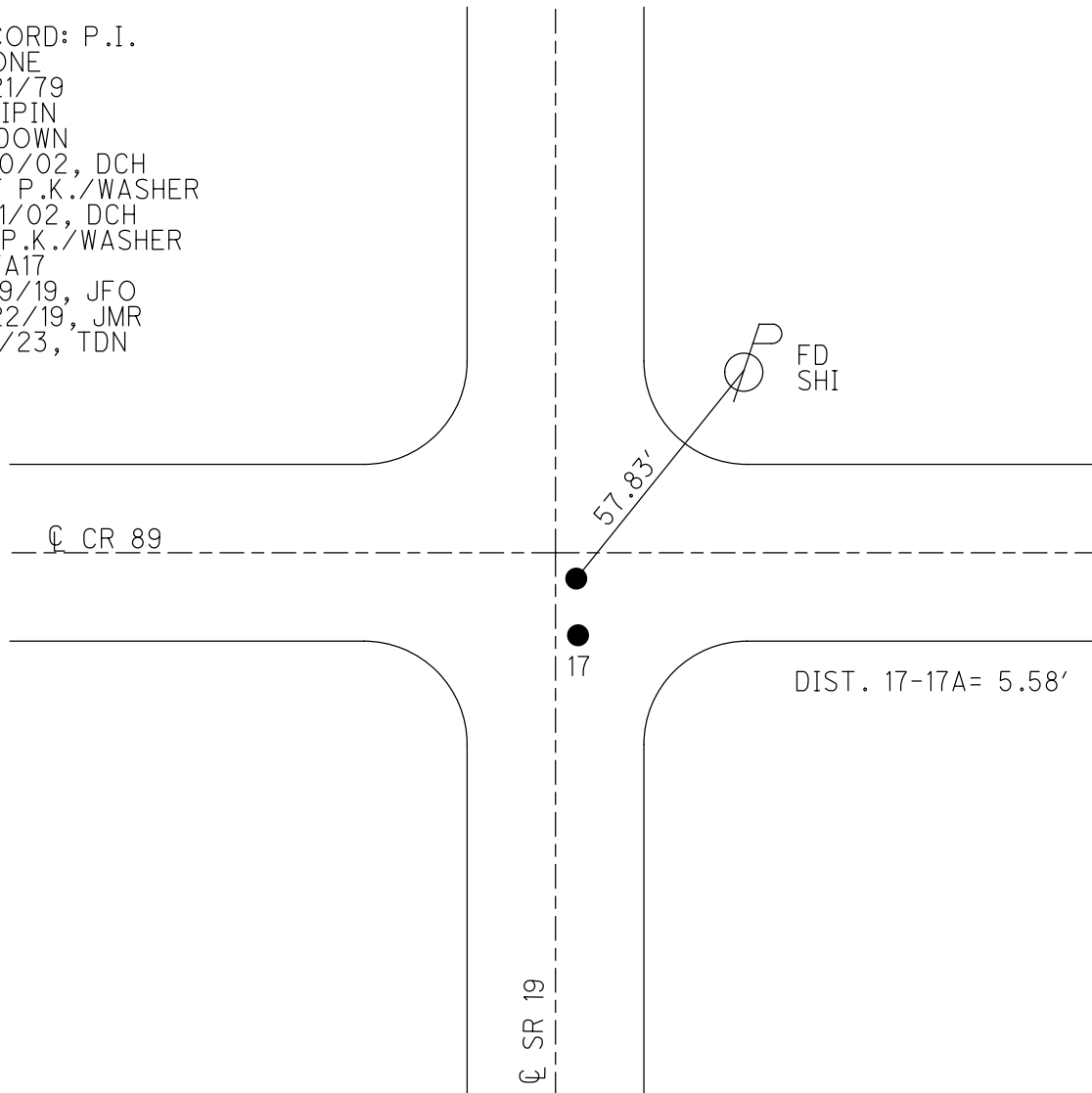
GEOID: NAVD88 2012A

GRID: NORTHING: 632174.984

EASTING: 1794023.812



RECORD: P.I.
 STONE
 8/21/79
 FD IPIN
 2" DOWN
 4/10/02, DCH
 SET P.K./WASHER
 6/11/02, DCH
 FD P.K./WASHER
 REFA17
 3/19/19, JFO
 8/22/19, JMR
 1/5/23, TDN



O.D.O.T. DISTRICT 2 SURVEY OFFICE (USE ONLY)

PERSONNEL

REFERENCE NO. 18

SHEET 3 OF 17

NOTES ROUSOS

DATE 4/10/02

ROUTE SR 19

H.C. HOMAN

WEATHER SUNNY

COUNTY SANDUSKY

R.C. ROUSOS

TEMP. 50°

TOWNSHIP SANDUSKY

DWG BY AUBLE

PID 107060

SECTION 9

T 5 N R 15 E

TYPE MONUMENT P.K./WASHER

ON SURFACE - ~~BELOW~~ ON

OFFSET Q PAVEMENT 0.5' ~~LT~~ : RT

- TO - EDGE PAVEMENT

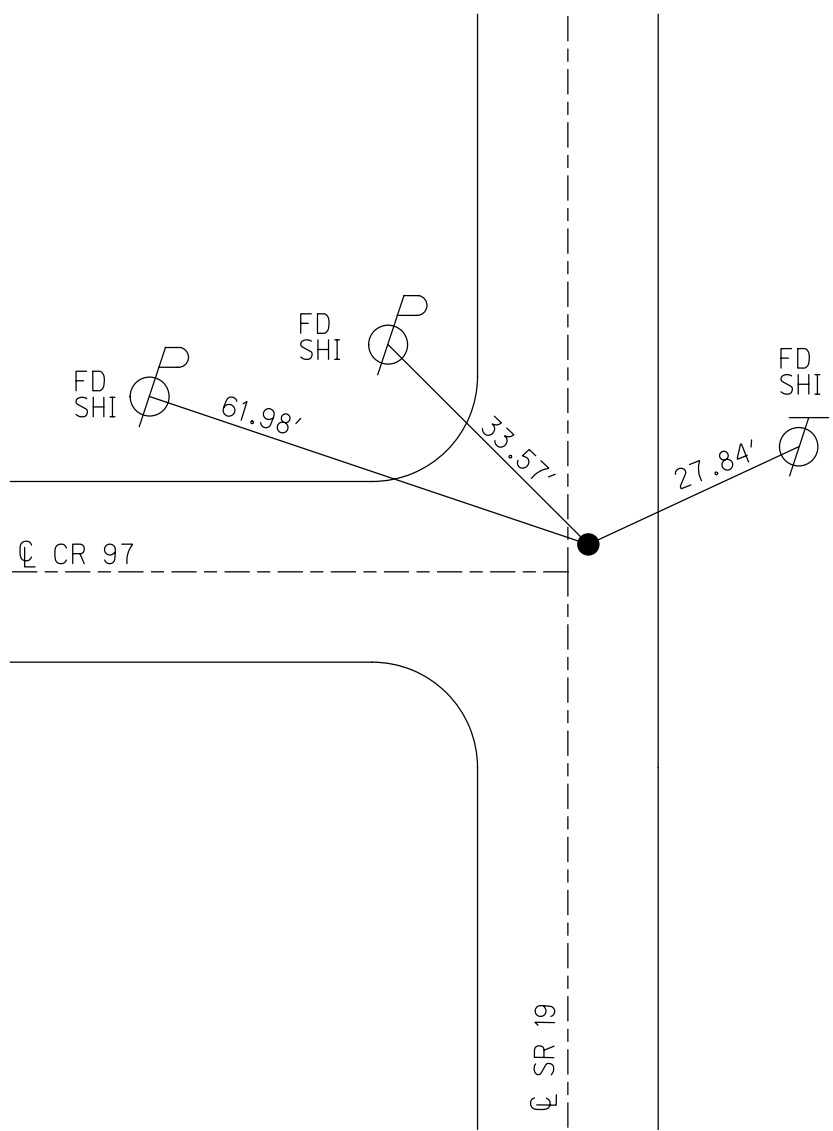
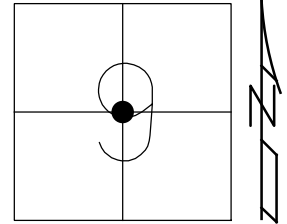
STATION: 714+57

HORZ.DATUM: NAD83 (2011)

GEOID: NAVD88 2012A

GRID: NORTHING: 634826.799

EASTING: 1794089.127



RECORD:
 FD P.K.NAIL
 8/31/71
 SET P.K.NAIL
 3/16/79
 FD P.K.NAIL
 7/9/90, CRONIN
 FD P.K./WASHER
 4/10/02, DCH
 SET P.K./WASHER
 6/11/02, DCH
 FD MONBOX
 W/ 5/8" IPIN
 REF18
 3/19/19, JFO
 8/22/19, JMR
 1/5/23, TDN

O.D.O.T. DISTRICT 2 SURVEY OFFICE (USE ONLY)

PERSONNEL

REFERENCE NO. 18 A

SHEET 4 OF 17

NOTES AUBLE

DATE 1/5/23

ROUTE SR 19

H.C. NIESE

WEATHER SUNNY

COUNTY SANDUSKY

R.C. MILLER

TEMP. 46°

TOWNSHIP SANDUSKY

SECTION 9

DWG BY RHOADES

PID PAVETRAN

T 5 N R 15 E

TYPE MONUMENT MONBOX W/1" IPIN

ON SURFACE - ~~BELOW~~ ON

OFFSET \varnothing PAVEMENT 1.2' LT : ~~RT~~

10' TO LT EDGE PAVEMENT

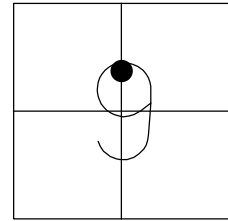
STATION: 721+81.4

HORZ.DATUM: NAD83 (2011)

GEOID: NAVD88 2018

GRID: NORTHING: 635551.243

EASTING: 1794106.961

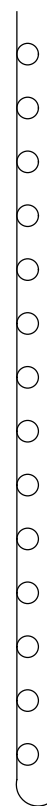


RECORD:
FD MONBOX
W/1" IPIN
REFA18
1/5/23, TDN



\varnothing SR 19

M

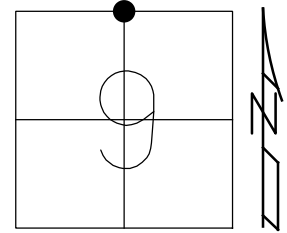


RES #
3521

O.D.O.T. DISTRICT 2 SURVEY OFFICE (USE ONLY)

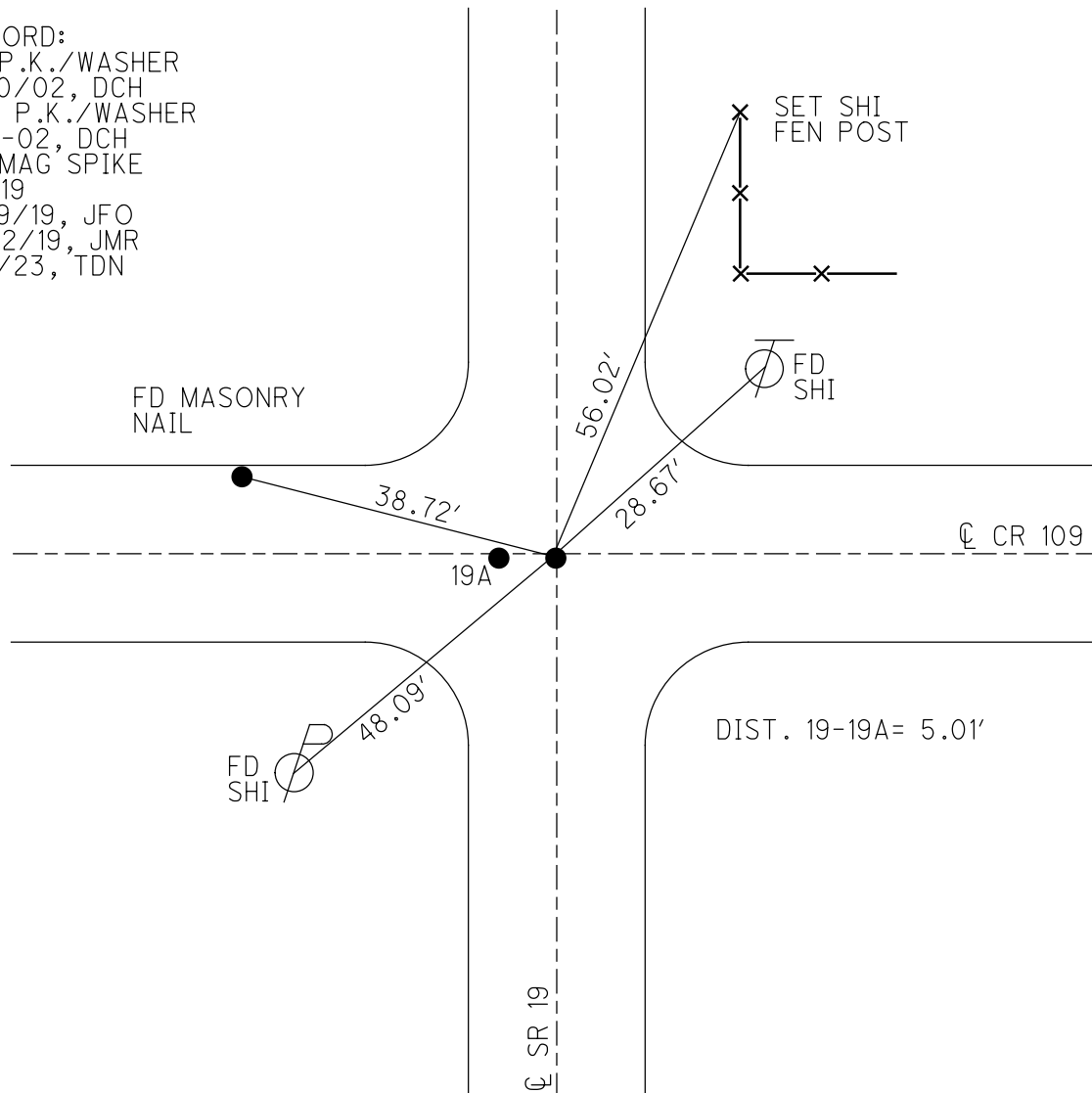
PERSONNEL _____ REFERENCE NO. 19 SHEET 5 OF 17
 NOTES CANTERBURY DATE 5/4/07 ROUTE SR 19
 H.C. HOMAN WEATHER SUNNY COUNTY SANDUSKY
 R.C. SAPP TEMP. 50° TOWNSHIP SANDUSKY
 DWG BY AUBLE PID 107060 SECTION 9
 T 5 N R 15 E

TYPE MONUMENT P.K./WASHER
 ON SURFACE - ~~BELOW~~ ON
 OFFSET \odot PAVEMENT ON _____ LT : RT
 - _____ TO - _____ EDGE PAVEMENT
 STATION: 741+12



HORZ. DATUM: NAD83 (2011) GEOID: NAVD88 2012A
 GRID: NORTHING: 637470.958 EASTING: 1794159.413

RECORD:
 FD P.K./WASHER
 4/10/02, DCH
 SET P.K./WASHER
 6-11-02, DCH
 FD MAG SPIKE
 REF19
 3/19/19, JFO
 8/22/19, JMR
 1/5/23, TDN



O.D.O.T. DISTRICT 2 SURVEY OFFICE (USE ONLY)

PERSONNEL _____

REFERENCE NO. 19 A

SHEET 6 OF 17

NOTES CANTERBURY

DATE 5/4/07

ROUTE SR 19

H.C. HOMAN

WEATHER SUNNY

COUNTY SANDUSKY

R.C. SAPP

TEMP. 50°

TOWNSHIP SANDUSKY

SECTION 9

DWG BY AUBLE PID 107060

T 5 N R 15 E

TYPE MONUMENT P.K./WASHER

ON SURFACE - ~~BELOW~~ ON

OFFSET \odot PAVEMENT 5' LT : ~~RT~~

- TO - EDGE PAVEMENT

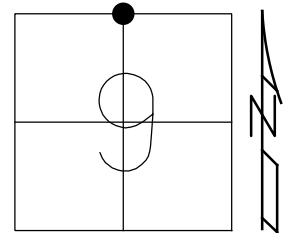
STATION: 741+12

HORIZ.DATUM: NAD83 (2011)

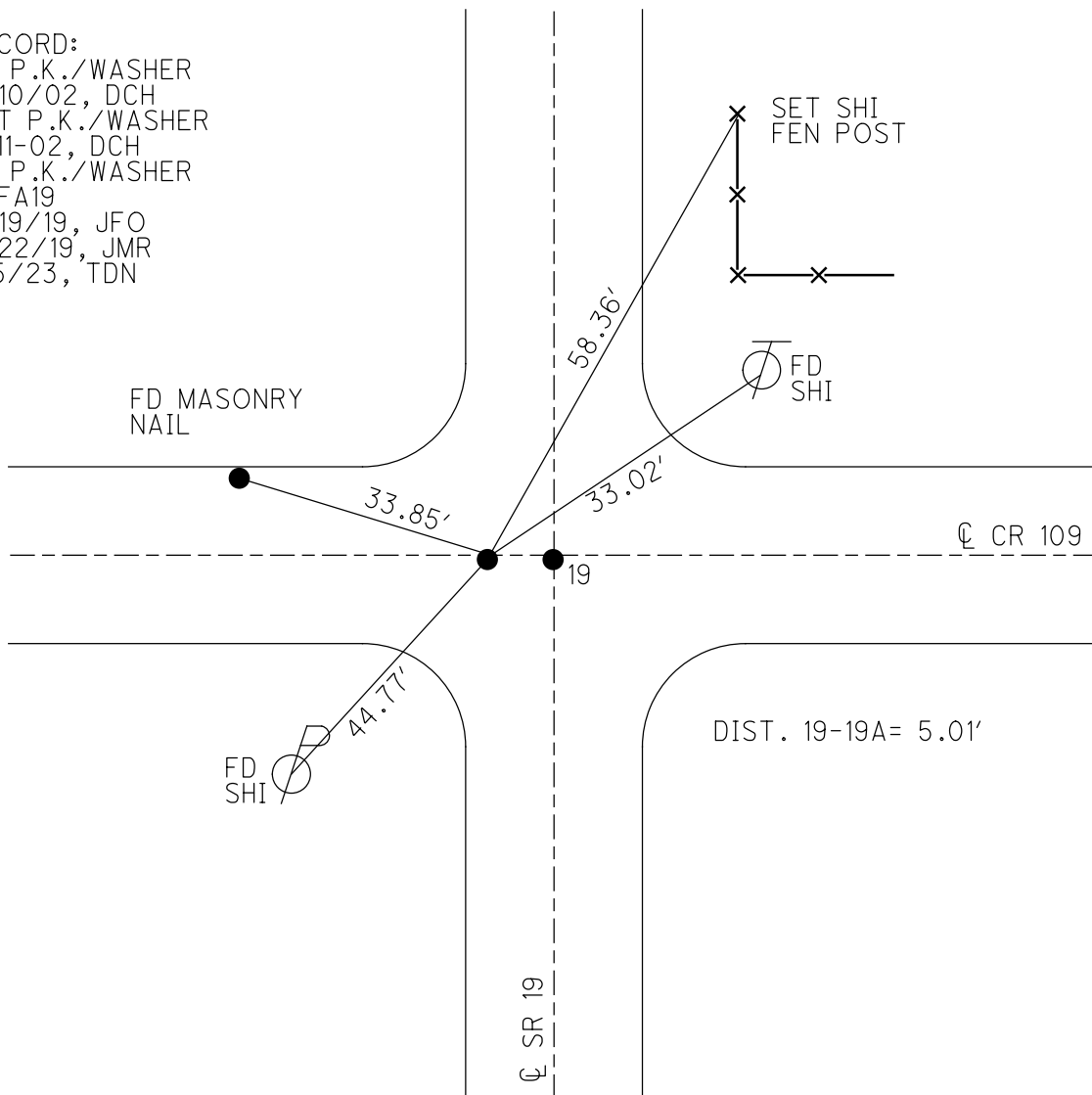
GEOID: NAVD88 2012A

GRID: NORTHING: 637471.142

EASTING: 1794154.407



RECORD:
 FD P.K./WASHER
 4/10/02, DCH
 SET P.K./WASHER
 6-11-02, DCH
 FD P.K./WASHER
 REFA19
 3/19/19, JFO
 8/22/19, JMR
 1/5/23, TDN



O.D.O.T. DISTRICT 2 SURVEY OFFICE (USE ONLY)

PERSONNEL _____

REFERENCE NO. 20

SHEET 7 OF 17

NOTES CANTERBURY

DATE 5/4/07

ROUTE SR 19

H.C. HOMAN

WEATHER SUNNY

COUNTY SANDUSKY

R.C. SAPP

TEMP. 60°

TOWNSHIP SANDUSKY

SECTION 4

DWG BY AUBLE

PID 107060

T 5 N R 15 E

TYPE MONUMENT P.K./WASHER

ON SURFACE - ~~BELOW~~ ON

OFFSET \odot PAVEMENT 4' LT : ~~RT~~

6.9' TO LT EDGE PAVEMENT

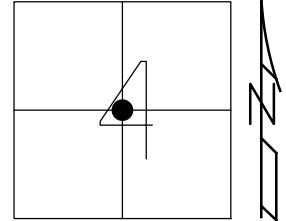
STATION: 767+71

HORIZ.DATUM: NAD83 (2011)

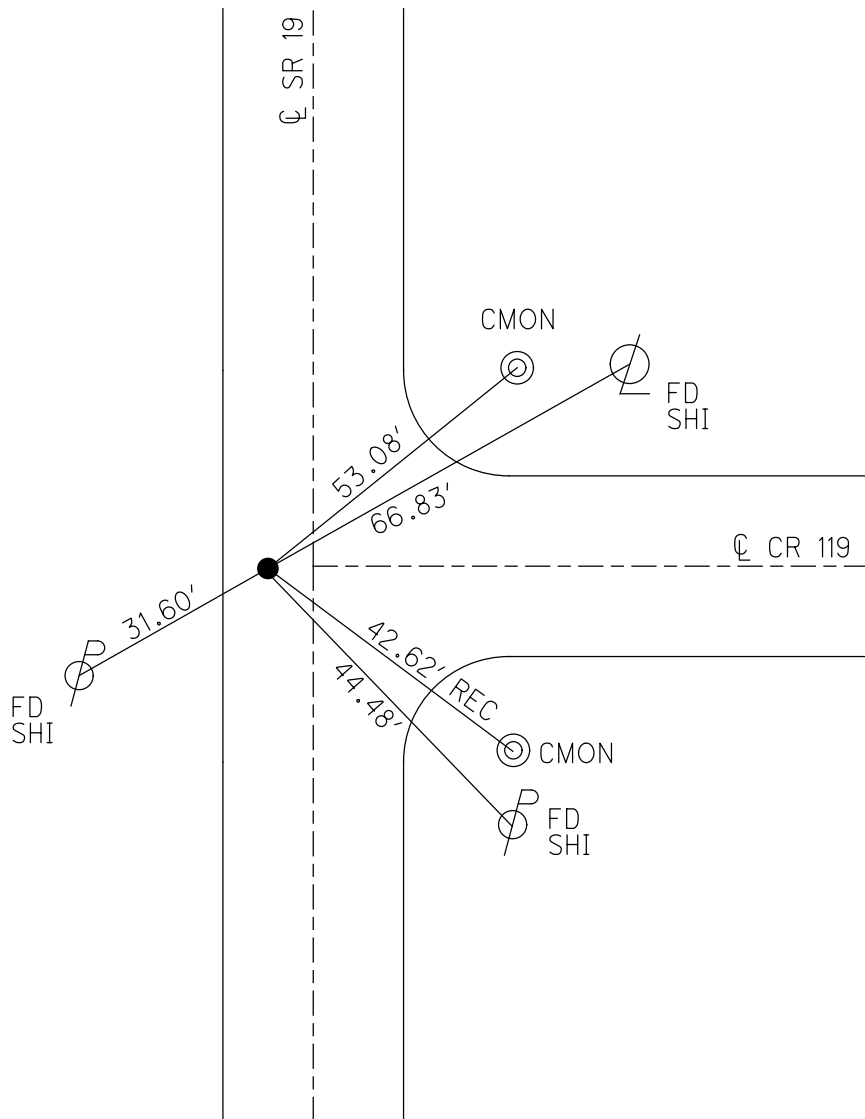
GEOID: NAVD88 2012A

GRID: NORTHING: 640099.433

EASTING: 1794207.034



RECORD: \odot R/W
P.K./WASHER
ATOP P.K. SHANK
ATOP STONE
FD P.K./WASHER
5/4/07, DCH
SET MAG/WASHER
11/8/07, DCH
FD P.K./WASHER
7/9/09
FD MAG/WASHER
REF20
3/19/19, JFO
8/22/19, JMR
1/5/23, TDN



O.D.O.T. DISTRICT 2 SURVEY OFFICE (USE ONLY)

PERSONNEL

REFERENCE NO. 21

SHEET 8 OF 17

NOTES CANTERBURY

DATE 5/4/07

ROUTE SR 19

H.C. HOMAN

WEATHER SUNNY

COUNTY SANDUSKY

R.C. SAPP

TEMP. 60°

TOWNSHIP SANDUSKY

SECTION 4

DWG BY AUBLE

PID 107060

T 5 N R 15 E

TYPE MONUMENT R.R. SPIKE

~~ON SURFACE~~ - BELOW 4"

OFFSET \odot PAVEMENT 38.5' LT : ~~RT~~

- TO - EDGE PAVEMENT

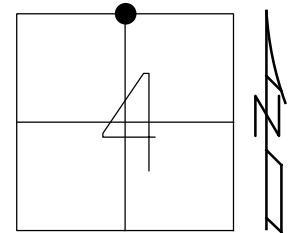
STATION: 792+00

HORZ. DATUM: NAD83 (2011)

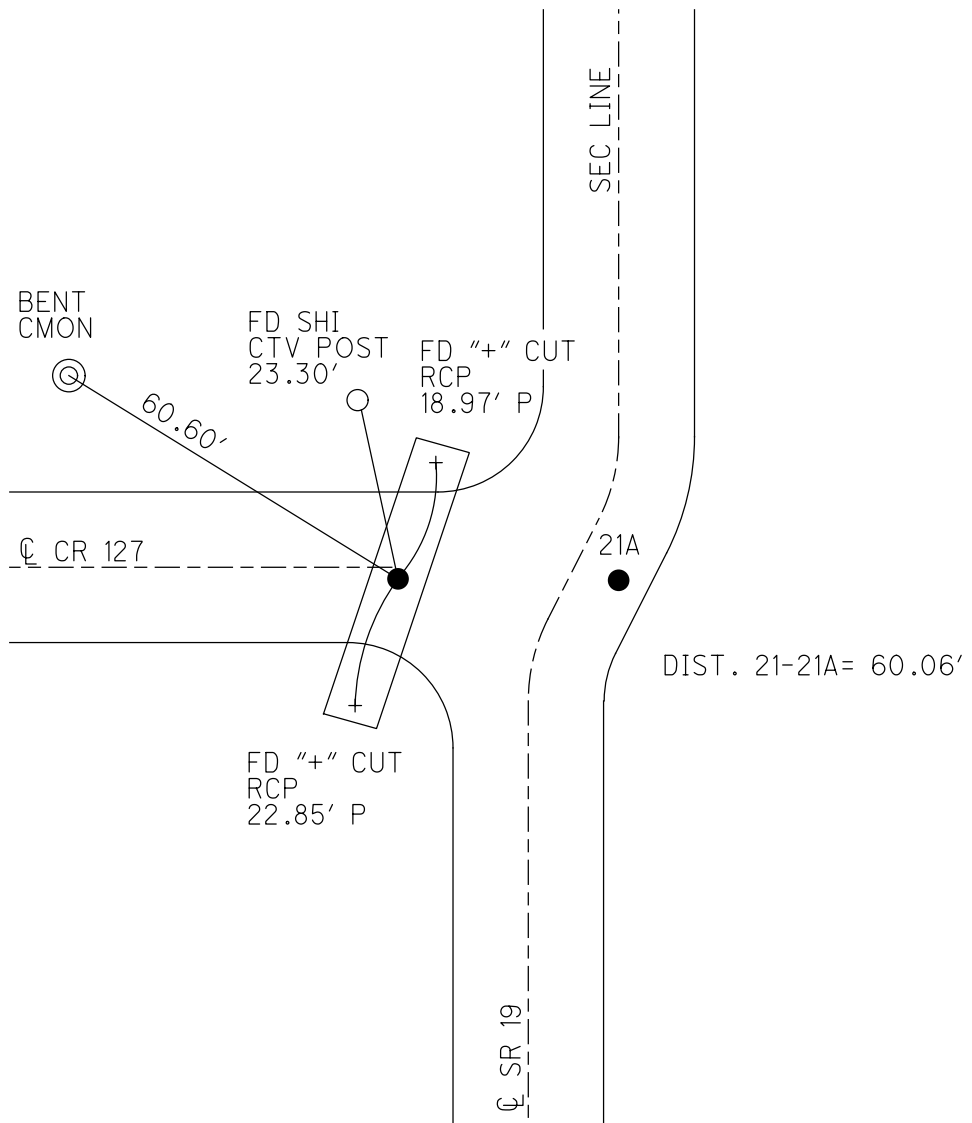
GEOID: NAVD88 2012A

GRID: NORTHING: 642571.297

EASTING: 1794256.148



RECORD: \odot R/W
 FD R.R. SPIKE
 SET BY COUNTY
 STONE REMOVED
 DUE TO CULVERT
 7/15/82, CRONIN
 FD R.R. SPIKE
 4" DOWN
 5/4/07, DCH
 FD R.R. SPIKE
 5" DOWN
 REF21
 3/19/19, JFO
 8/22/19, JMR
 1/5/23, TDN



O.D.O.T. DISTRICT 2 SURVEY OFFICE (USE ONLY)

PERSONNEL

REFERENCE NO. 21 A

SHEET 9 OF 17

NOTES CRONIN

DATE 7/9/90

ROUTE SR 19

H.C. RIPPLE

WEATHER SUNNY

COUNTY SANDUSKY

R.C. BARBOUR

TEMP. 89°

TOWNSHIP RICE

GEYMAN

DWG BY AUBLE PID -

SECTION 33

T 6 N R 15 E

TYPE MONUMENT 3/4" IPIN

ON SURFACE - BELOW -

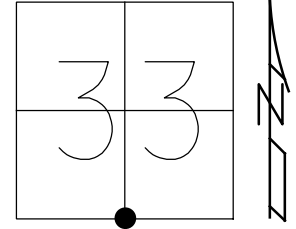
OFFSET \odot PAVEMENT - LT : RT

- TO - EDGE PAVEMENT

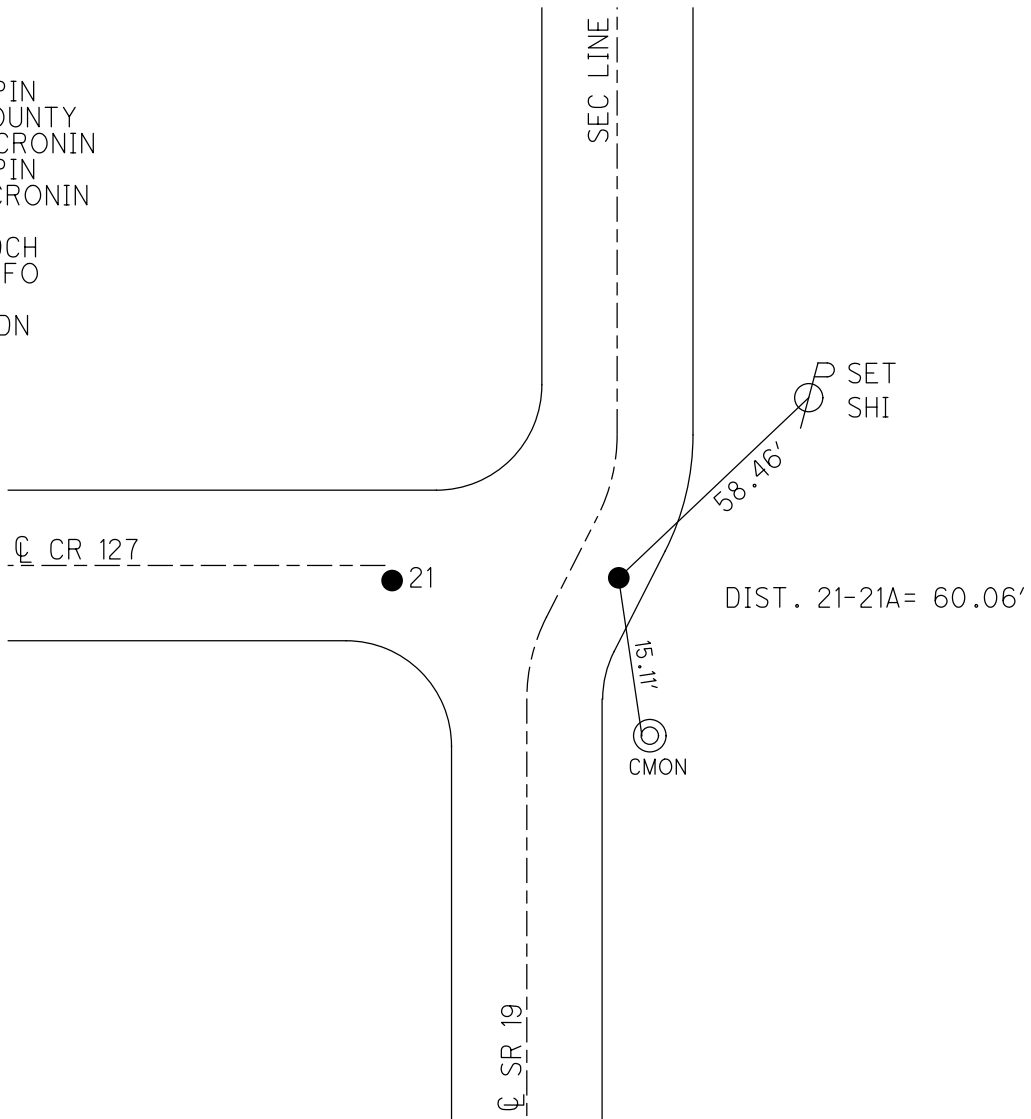
STATION: 792+00

HORZ.DATUM: - GEOID: -

GRID: NORTHING: - EASTING: -



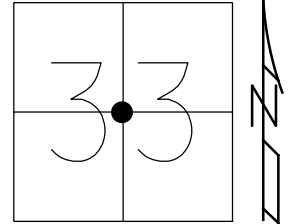
RECORD:
 FD 3/4" IPIN
 SET BY COUNTY
 7/15/82, CRONIN
 FD 3/4" IPIN
 7/9/90, CRONIN
 D.N.F.
 5/4/07, DCH
 3/19/19, JFO
 D.N.F.
 1/5/23, TDN



O.D.O.T. DISTRICT 2 SURVEY OFFICE (USE ONLY)

PERSONNEL _____ REFERENCE NO. 21 B SHEET 9 OF 16
 NOTES CANTERBURY DATE 5/7/07 ROUTE SR 19
 H.C. HOMAN WEATHER SUNNY COUNTY SANDUSKY
 R.C. SAPP TEMP. 60° TOWNSHIP RICE
 DWG BY AUBLE PID 107060 SECTION 33
 T 6 N R 15 E

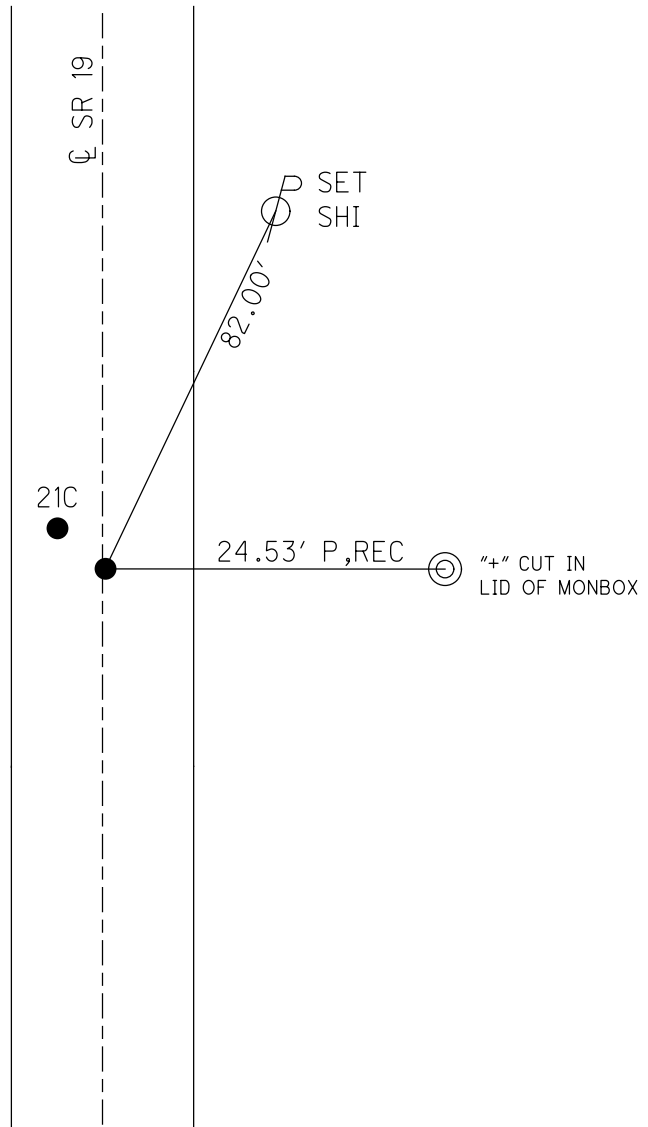
TYPE MONUMENT P.K./WASHER
 ON SURFACE - ~~BELOW~~ _____ ON _____
 OFFSET C PAVEMENT _____ ON _____ LT : RT
11.1' TO LT EDGE PAVEMENT
 STATION: 818+24.87



HORZ.DATUM: NAD83 (2011) GEOID: 2012A
 GRID: NORTHING: 645214.180 EASTING: 1794317.971

RECORD:
 FD MONBOX
 W/P.K./WASHER
 ATOP STONE
 7/15/82, CRONIN
 FD P.K./WASHER
 7/9/90, CRONIN
 FD P.K./WASHER
 5/7/07, DCH
 SET MAG/WASHER
 11/8/07, DCH
 FD MAG/WASHER
 REFA21
 3/19/19, JFO
 8/22/19, JMR

DIST. 21B-21C= 2.46'



O.D.O.T. DISTRICT 2 SURVEY OFFICE (USE ONLY)

PERSONNEL

REFERENCE NO. 21 C

SHEET 10 OF 16

NOTES CANTERBURY

DATE 5/7/07

ROUTE SR 19

H.C. HOMAN

WEATHER SUNNY

COUNTY SANDUSKY

R.C. SAPP

TEMP. 60°

TOWNSHIP RICE

DWG BY AUBLE

PID 107060

SECTION 33

T 6 N R 15 E

TYPE MONUMENT P.K./NAIL

ON SURFACE - ~~BELOW~~ ON

OFFSET \odot PAVEMENT 1.3' LT : ~~RT~~

9.8' TO LT EDGE PAVEMENT

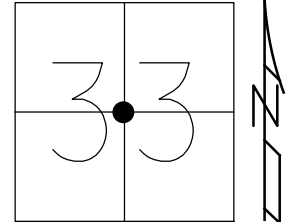
STATION: 818+27.33

HORZ.DATUM: NAD83 (2011)

GEOID: 2012A

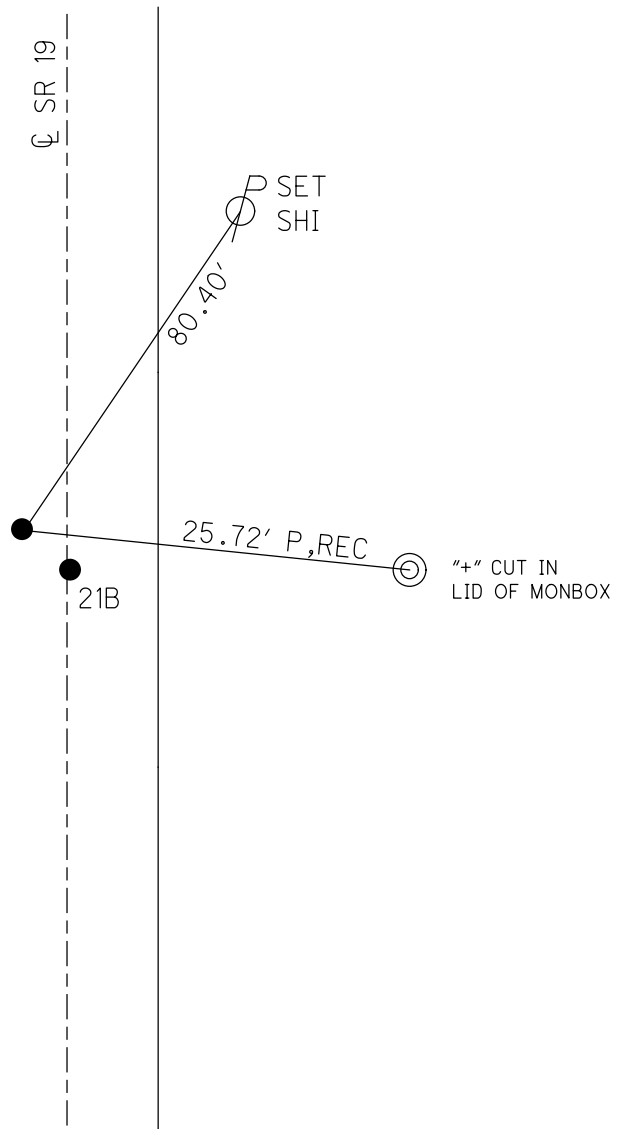
GRID: NORTHING: 645216.251

EASTING: 1794316.648



RECORD:
 FD P.K./WASHER
 7/9/90
 FD P.K./WASHER
 5/7/07, DCH
 SET MAG/WASHER
 11/8/07, DCH
 FD MAG/WASHER
 REFB21
 3/19/19, JFO
 8/22/19, JMR

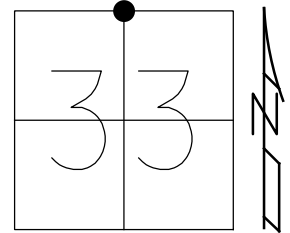
DIST. 21B-21C= 2.46'



O.D.O.T. DISTRICT 2 SURVEY OFFICE (USE ONLY)

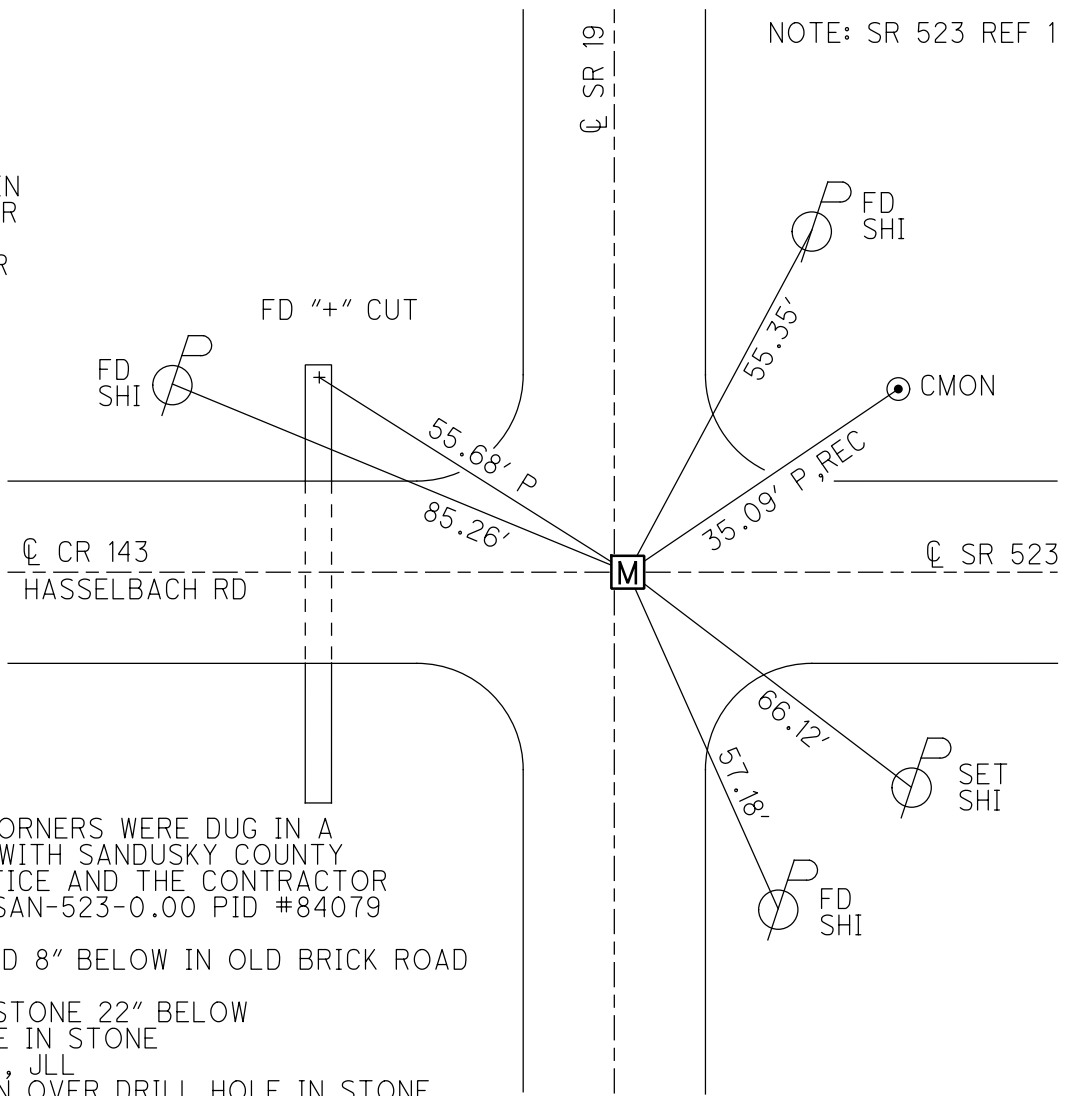
PERSONNEL _____ REFERENCE NO. 22 SHEET 11 OF 16
 NOTES MILLER DATE 12/13/18 ROUTE SR 19
 H.C. LEU WEATHER SUNNY COUNTY SANDUSKY
 R.C. MILLER TEMP. 43° TOWNSHIP RICE
 DWG BY AUBLE PID 84079 SECTION 33
 T 6 N R 15 E

TYPE MONUMENT MONBOX W/IPIN W/DIMPLE
~~ON SURFACE~~ - BELOW _____ ON _____
 OFFSET \bar{C} PAVEMENT 2.3' ~~±~~ : RT
 - TO - EDGE PAVEMENT
 STATION: 845+32.8



HORIZ.DATUM: NAD83 (2011) GEOID: 2012A
 GRID: NORTHING: 647870.460 EASTING: 1794319.400

RECORD:
 FD IPIN
 15" DOWN
 ATOP STONE
 6-10-80
 7/9/90, CRONIN
 FD P.K./WASHER
 7-15-93, RCC
 SET PK/WASHER
 8-3-93, RCC
 FD 1/2" IPIN
 8" DOWN
 REF01
 7-18-17, DCH
 FD MONBOX
 W/ 1" IPIN
 W/ DIMPLE
 NEWREF01
 12-13-18, JLL
 FD MONBOX
 NO LID
 3/19/19, JFO
 8/22/19, JMR



NOTE:
 ALL SECTION CORNERS WERE DUG IN A
 JOINT EFFORT WITH SANDUSKY COUNTY
 ENGINEER'S OFFICE AND THE CONTRACTOR
 IN JULY 2018. SAN-523-0.00 PID #84079

FD 1/2"x12" IROD 8" BELOW IN OLD BRICK ROAD
 CKREF01
 FD 10"x10"x15" STONE 22" BELOW
 SET DRILL HOLE IN STONE
 OREF01 7-25-18, JLL
 SET OFFSET PIN OVER DRILL HOLE IN STONE

O.D.O.T. DISTRICT 2 SURVEY OFFICE (USE ONLY)

PERSONNEL _____ REFERENCE NO. 23 SHEET 12 OF 16
 NOTES CANTERBURY DATE 5/7/07 ROUTE SR 19
 H.C. HOMAN WEATHER SUNNY COUNTY SANDUSKY
 R.C. SAPP TEMP. 60° TOWNSHIP RICE
 DWG BY AUBLE PID 107060 SECTION 28
 T 6 N R 15 E

TYPE MONUMENT R.R. SPIKE

~~ON SURFACE~~ - BELOW 1"

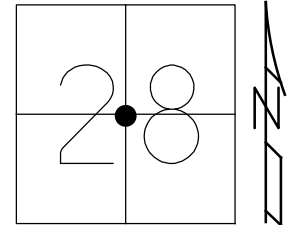
OFFSET \odot PAVEMENT ON LT : RT

36.5' TO RT EDGE PAVEMENT

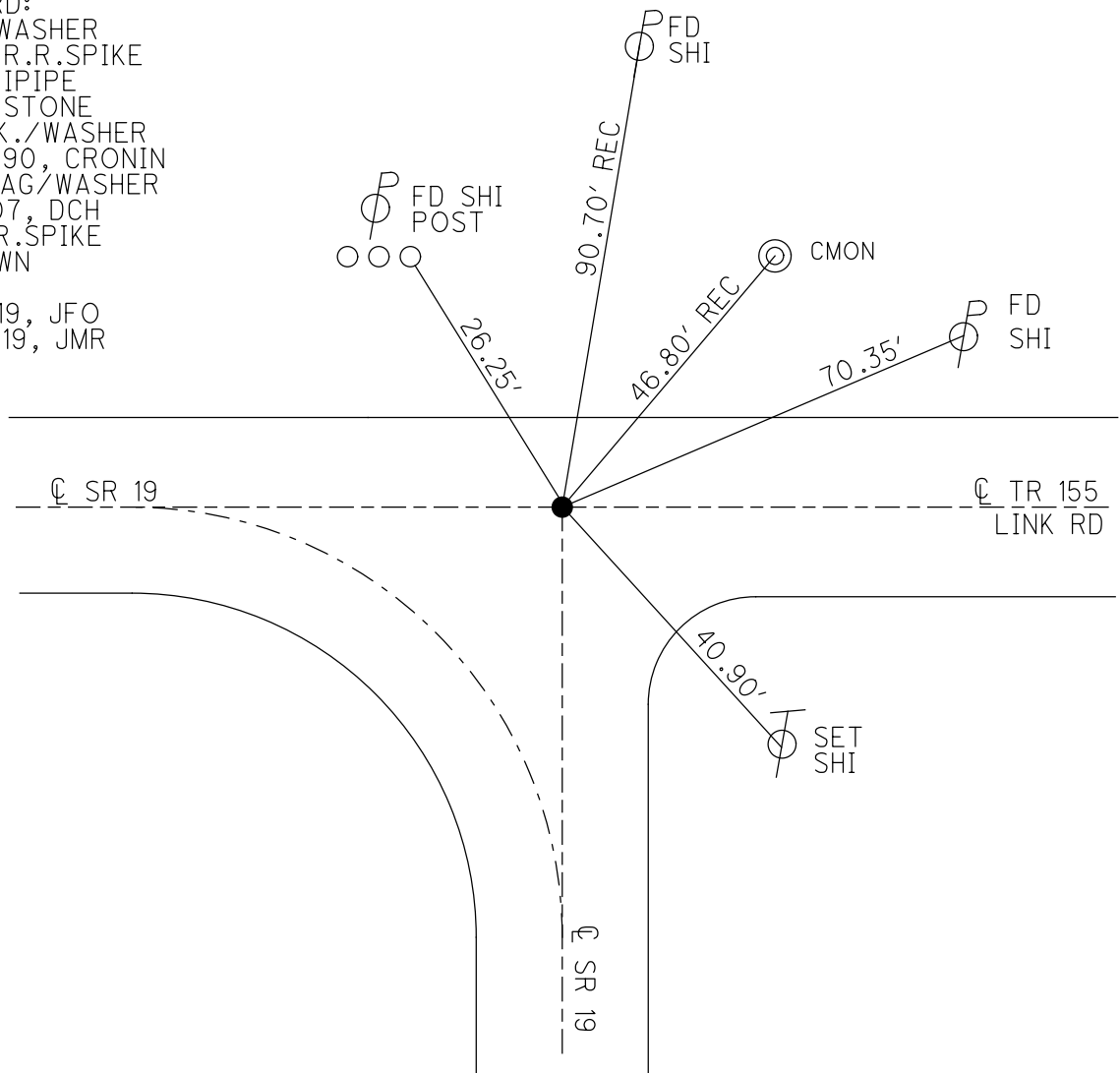
STATION: 871+72.8

HORIZ.DATUM: NAD83 (2011) GEOID: 2012A

GRID: NORTHING: 650510.655 EASTING: 1794326.650



RECORD:
 P.K./WASHER
 ATOP R.R.SPIKE
 ATOP IPIPE
 ATOP STONE
 FD P.K./WASHER
 7/23/90, CRONIN
 SET MAG/WASHER
 11/8/07, DCH
 FD R.R.SPIKE
 2" DOWN
 REF23
 3/19/19, JFO
 8/22/19, JMR



O.D.O.T. DISTRICT 2 SURVEY OFFICE (USE ONLY)

PERSONNEL

REFERENCE NO. 24

SHEET 13 OF 16

NOTES CANTERBURY
 H.C. HOMAN
 R.C. SAPP

DATE 5/7/07
 WEATHER SUNNY
 TEMP. 60°

ROUTE SR 19
 COUNTY SANDUSKY
 TOWNSHIP RICE
 SECTION 29
 T 6 N R 15 E

DWG BY AUBLE PID 107060

TYPE MONUMENT R.R. SPIKE

~~ON SURFACE~~ - BELOW 3"

OFFSET \oslash PAVEMENT 44.8' LT : ~~RT~~
33.9' TO LT EDGE PAVEMENT

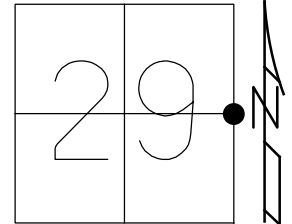
STATION: 897+60

HORZ. DATUM: NAD83 (2011)

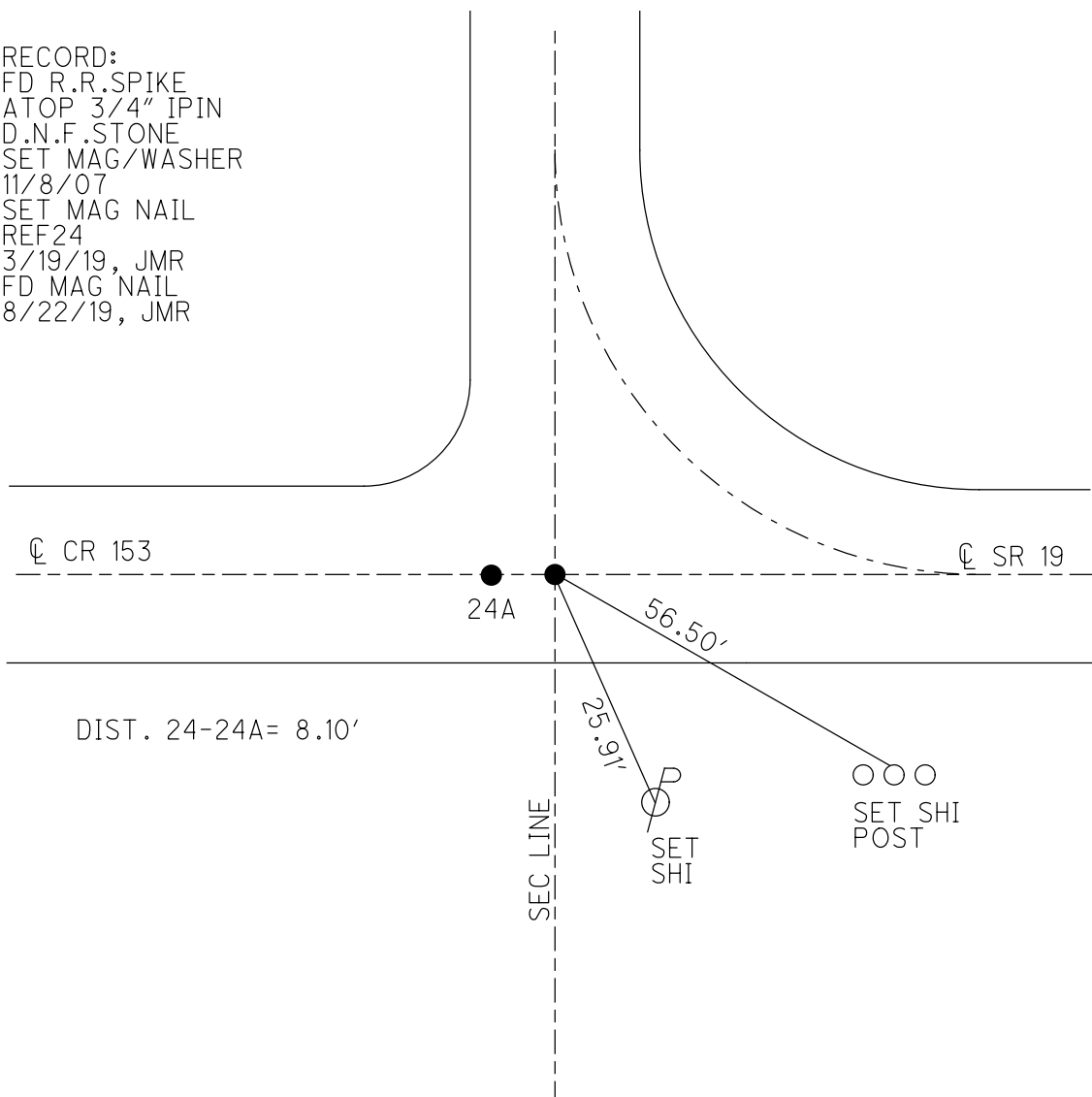
GEOID: 2012A

GRID: NORTHING: 650548.924

EASTING: 1791717.277



RECORD:
 FD R.R. SPIKE
 ATOP 3/4" IPIN
 D.N.F. STONE
 SET MAG/WASHER
 11/8/07
 SET MAG NAIL
 REF24
 3/19/19, JMR
 FD MAG NAIL
 8/22/19, JMR



O.D.O.T. DISTRICT 2 SURVEY OFFICE (USE ONLY)

PERSONNEL

REFERENCE NO. 24 A

SHEET 14 OF 16

NOTES CANTERBURY

DATE 5/7/07

ROUTE SR 19

H.C. HOMAN

WEATHER SUNNY

COUNTY SANDUSKY

R.C. SAPP

TEMP. 60°

TOWNSHIP RICE

SECTION 29

DWG BY AUBLE

PID 107060

T 6 N R 15 E

TYPE MONUMENT R.R. SPIKE

~~ON SURFACE~~ - BELOW 4"

OFFSET CL PAVEMENT 53' LT : ~~RT~~

- TO - EDGE PAVEMENT

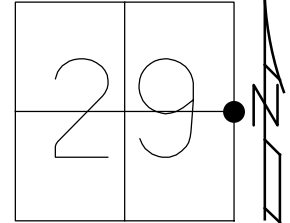
STATION: 897+68

HORZ. DATUM: NAD83 (2011)

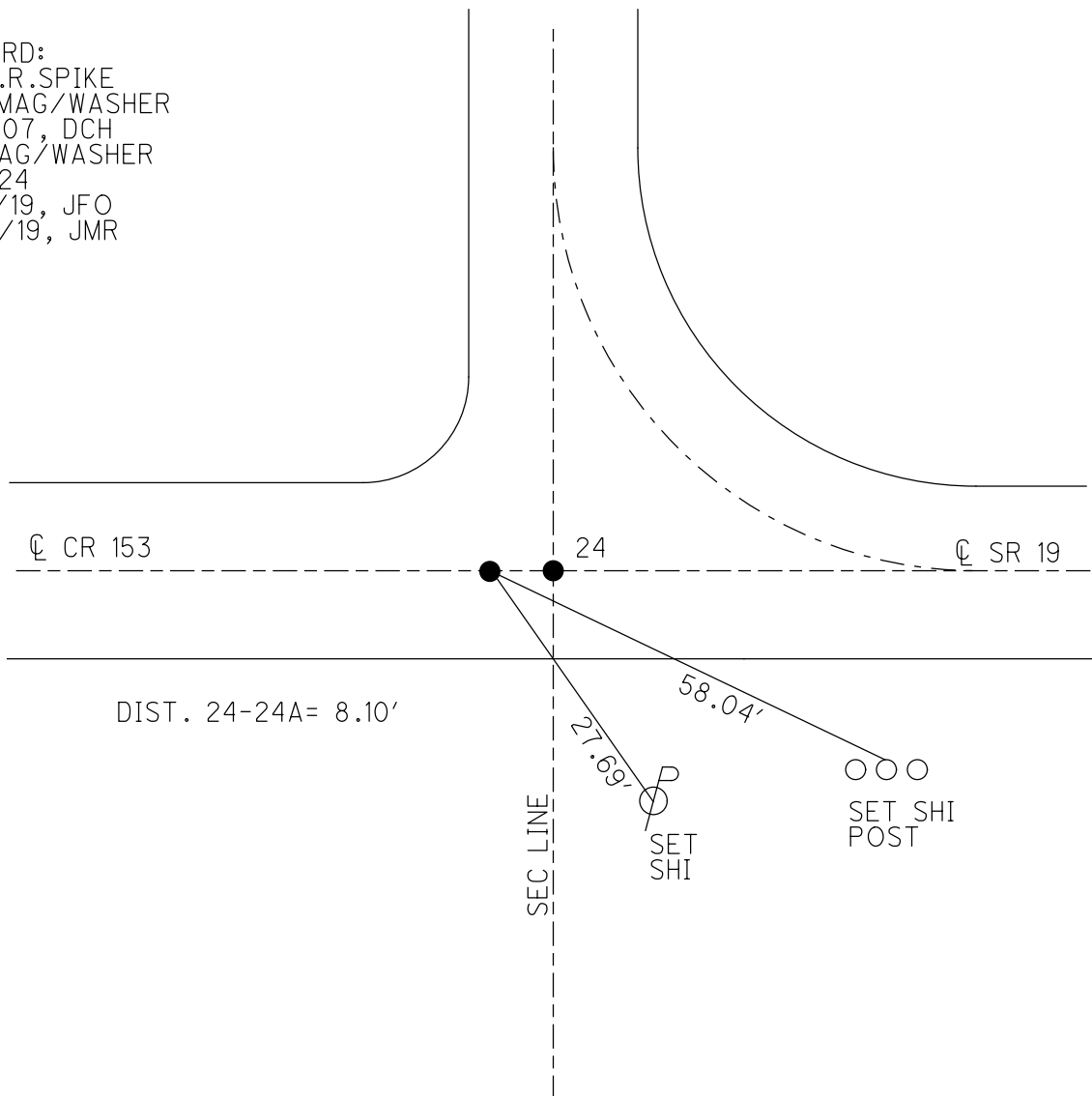
GEOID: 2012A

GRID: NORTHING: 650548.969

EASTING: 1791709.192



RECORD:
 FD R.R. SPIKE
 SET MAG/WASHER
 11/8/07, DCH
 FD MAG/WASHER
 REFA24
 3/19/19, JFO
 8/22/19, JMR



O.D.O.T. DISTRICT 2 SURVEY OFFICE (USE ONLY)

PERSONNEL _____ REFERENCE NO. 25 SHEET 15 OF 16
 NOTES LEU DATE 8/7/14 ROUTE SR 19
 H.C. WESTFALL WEATHER SUNNY COUNTY SANDUSKY
 R.C. ALLEN TEMP. 72° TOWNSHIP RICE
 RHOADES SECTION 29
 DWG BY AUBLE PID 107060 T 6 N R 15 E

TYPE MONUMENT MONBOX W/1" IPIN

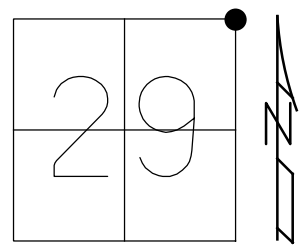
~~ON SURFACE~~ - BELOW ON

OFFSET \odot PAVEMENT 6' LT : ~~RT~~
 - TO - EDGE PAVEMENT 10.1' S. OF \odot LT

STATION: 922+94.4

HORZ. DATUM: NAD83 (2011) GEOID: 2012A

GRID: NORTHING: 653186.782 EASTING: 1791743.928



RECORD:
 STONE FD IN 1873,
 E. FRANCK
 SEC.20 S.E.COR.
 SEC.21 S.W.COR.

NOTE: OTT 19 REF 1

NOTE:
 FD P.K./WASHER ON \odot
 REF 1A, P.I.

FD P.K./WASHER, ON SURFACE
 GPS, REF 1
 NORTHING: 653186.601
 EASTING: 1791743.645

FD R.R.SPIKE, 3" DOWN
 GPS, REFA1

FD R.R.SPIKE, 4 7/8" DOWN
 GPS, REFB1

FD 3/4" IPIN, 8 1/4" DOWN
 GPS, REFC1
 BRICK ROAD, PICTURE #430

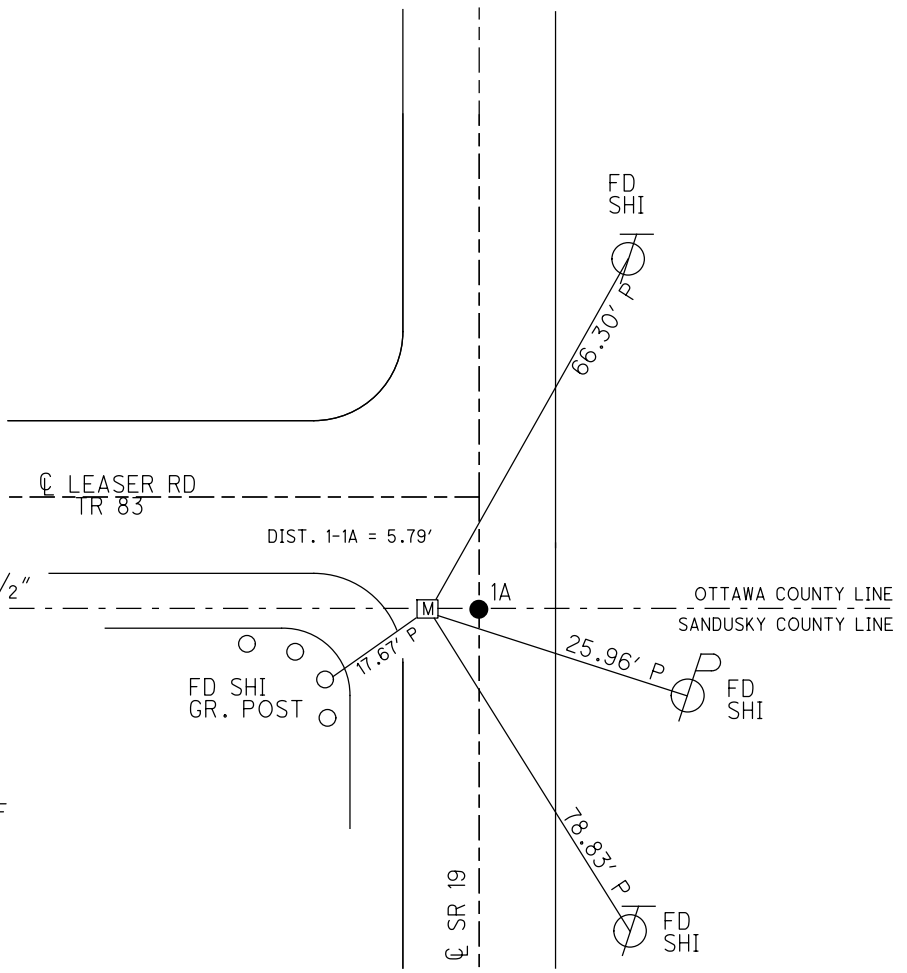
FD 1 1/2" IPIPE, 21 1/2" DOWN
 GPS, REFD1
 BENT SOUTHEASTERLY.
 PICTURE #431

FD STONE, 27" DOWN. 7X3X4 1/2"
 GPS, REFE1
 PICTURE #432-434

08-05-2014 EBW, JLL, JBT &
 JEFF FROM OTT. CO.

UNCOVERED STONE, MARKED
 HIGH POINT FROM TIES, SHOT
 HIGH POINT WITH GPS PLACED
 IRON PIN OVER HIGH POINT OF
 STONE WITH COORDINATES.

MON.BOX SET
 GPS, FINREF1
 8/7/14, EBW
 FD MONBOX
 3/19/19, JFO
 FD MONBOX
 8/22/19, JMR



O.D.O.T. DISTRICT 2 SURVEY OFFICE (USE ONLY)

PERSONNEL _____ REFERENCE NO. 26 SHEET 16 OF 16
 NOTES CANTERBURY DATE 5/7/07 ROUTE SR 19
 H.C. HOMAN WEATHER SUNNY COUNTY SANDUSKY
 R.C. SAPP TEMP. 60° TOWNSHIP RICE
 DWG BY AUBLE PID 107060 SECTION 29
 T 6 N R 15 E

TYPE MONUMENT R.R. SPIKE

~~ON SURFACE~~ - BELOW 3"

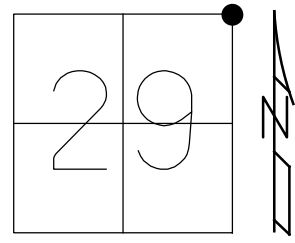
OFFSET 6" \odot PAVEMENT LT : ~~RT~~

4.8' TO LT EDGE PAVEMENT

STATION: 922+94.4

HORZ.DATUM: NAD83 (2011) GEOID: 2012A

GRID: NORTHING: 653186.605 EASTING: 1791749.703



RECORD: P.I.
 FD R.R.SPIKE
 5/7/07
 SET MAG NAIL
 2008, MC
 FD MAG NAIL
 GPS, REFA1
 1/15/13, MC
 GPS, REF2
 6/5/14, EBW
 FD MAG/W REF26
 3/19/19, JFO

NOTE: OTT 19 REF 1A

