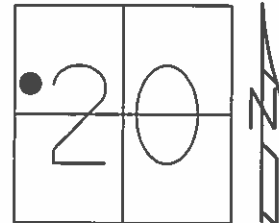


O.D.O.T. DISTRICT 2 SURVEY OFFICE (USE ONLY)

PERSONNEL _____ REFERENCE NO. 7 SHEET 15 OF 33

NOTES ROUSOS DATE 04-10-02 ROUTE SR 19
 H.C. HOMAN WEATHER SUNNY COUNTY SANDUSKY
 R.C. ROUSOS TEMP. 50°F TOWNSHIP GREEN CREEK
 SECTION 20
 T 4 N R 16 E

TYPE MONUMENT PK/WASHER
 ON SURFACE - ~~BELOW~~ ON
 LEFT - ☉ PAV'T - RIGHT ON
- TO - EDGE PAVEMENT
 S.L.M. 129+09



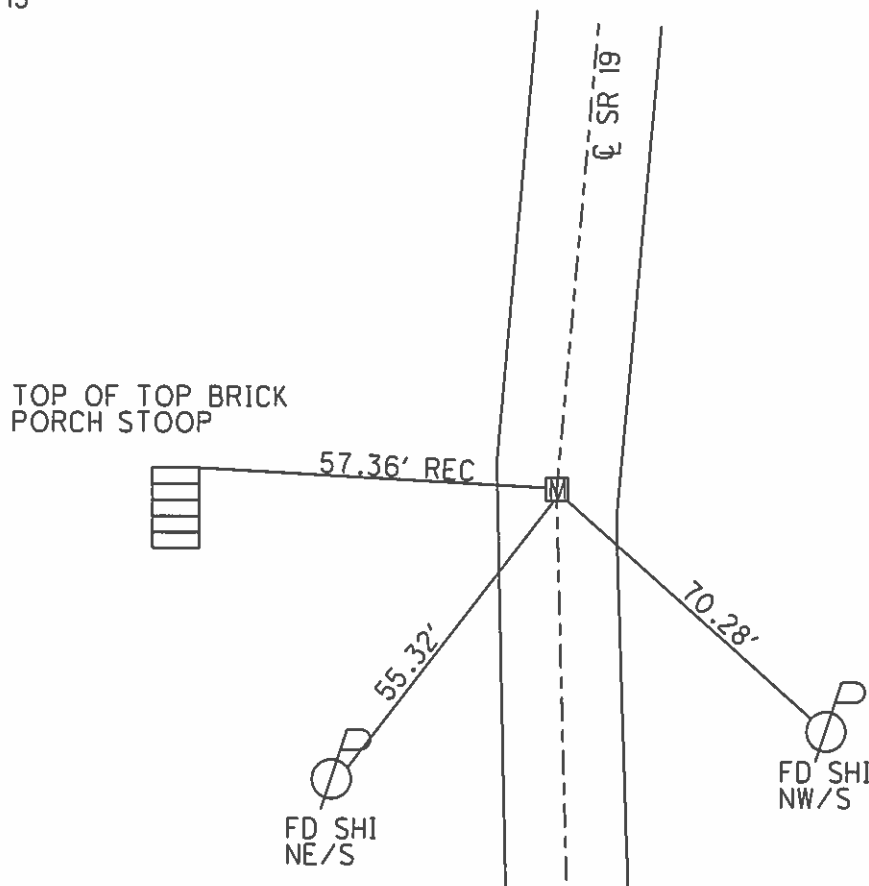
Grid: Northing: 592645.7365 Easting: 1816842.7337

RECORD:
 PT 12+78.06
 PK/WASHER
 ATOP PK/WASHER
 REF. FIELD BOOK #55
 SEE NOTE ON SHEET #15
 REF 7-C
 1986

FD PK SET BY
 CONTRACTOR
 9-17-02, DCH

FD MON BOX
 GPS, REF 7
 4-15-16, JFO

FND MONBOX
 9-2-16



O.D.O.T. DISTRICT 2 SURVEY OFFICE

PERSONNEL

REFERENCE NO. 7

SHEET 12 OF 31

NOTES Rousos

DATE 04-10-02

ROUTE SR 19

H.C. Homan

WEATHER Sunny

COUNTY Sandusky

R.C. Rousos

TEMP. 50°

TOWNSHIP Green Crk

SECTION 20

T4 N R16 E

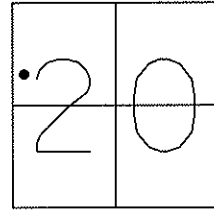
TYPE MONUMENT PK/Washer

ON SURFACE - ~~BELOW~~ On Surface

~~LEFT - CL~~ PAVT - RIGHT On CL

TO EDGE PAVEMENT

S.L.M. 129+09



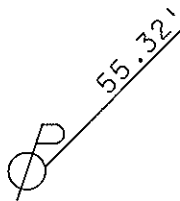
Fd PK Set by
Contractor
9-17-02
DCH

(1986) Record: PT
12+78.06
PK & Washer atop
PK & Washer
Ref. Field Book #55
See Note on Sheet #15
Ref. # 7-C

Top of top brick
Porch stoop



57.36'
(REC)



Fd Shi
NE/S

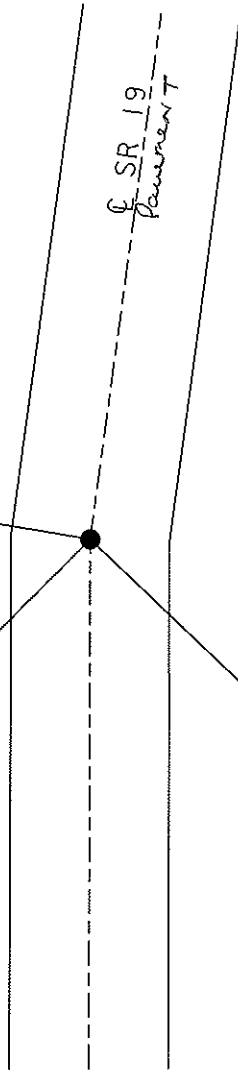
55.32'

70.28'



Fd Shi
NW/S

CL SR 19
Pavement



O.D.O.T. DISTRICT 2 SURVEY OFFICE

PERSONNEL

NOTES Cronin
 H.C. Ripple
 R.C. Geyman
Barbour

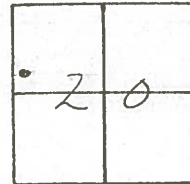
REFERENCE NO. 7

DRAWN 9/29/86
 DATE 9/25/86
 WEATHER sunny
 TEMP. 87°

SHEET 12 OF 31

ROUTE #19
 COUNTY Sandusky
 TOWNSHIP GREEN CREEK
 SECTION 20
 T. 4 N. R. 16 E.

TYPE MONUMENT P.K. & washer
 ON SURFACE - BELOW on surface
 LEFT- & PAV'T. - RIGHT & Pavt.
 TO EDGE PAVEMENT
 S.L.M. _____



P.T.
12+78.06
P.K. & washer at top P.K. &
washer 2" below surface
Ref. Field Book # 55
See note on Sheet # 15



Q.D.O.T. DISTRICT 2 SURVEY OFFICE

Sht. 10 of 27

State Route #19

County Sandusky

Township Green Creek

Section 20

T4N, R16E

Personnel Cronin Schneider

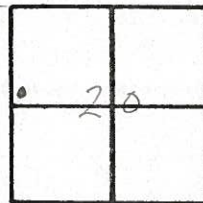
Ripple Barbour

Geyman

Date 8/29/77

Weather cloudy

Temp. 72°




7



P.T. Field Bk # 55
12+78.06
Set P.K. Nail & Washer
From Fd. Bk. Data.
Dated 6/1/78

top of top brick
Porch stoop



57.33'

55.32'

70.22'

S.R. #19