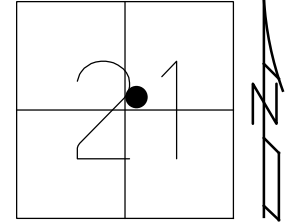


O.D.O.T. DISTRICT 2 SURVEY OFFICE (USE ONLY)

PERSONNEL _____ REFERENCE NO. 14 F SHEET 11 OF 22
 NOTES AUBLE DATE 5/19/21 ROUTE SR 19
 H.C. O'DONNELL WEATHER FAIR COUNTY SANDUSKY
 R.C. NIESE TEMP. 65° TOWNSHIP SANDUSKY
 DWG BY NIESE PID 94329 SECTION 21
 T 5 N R 15 E

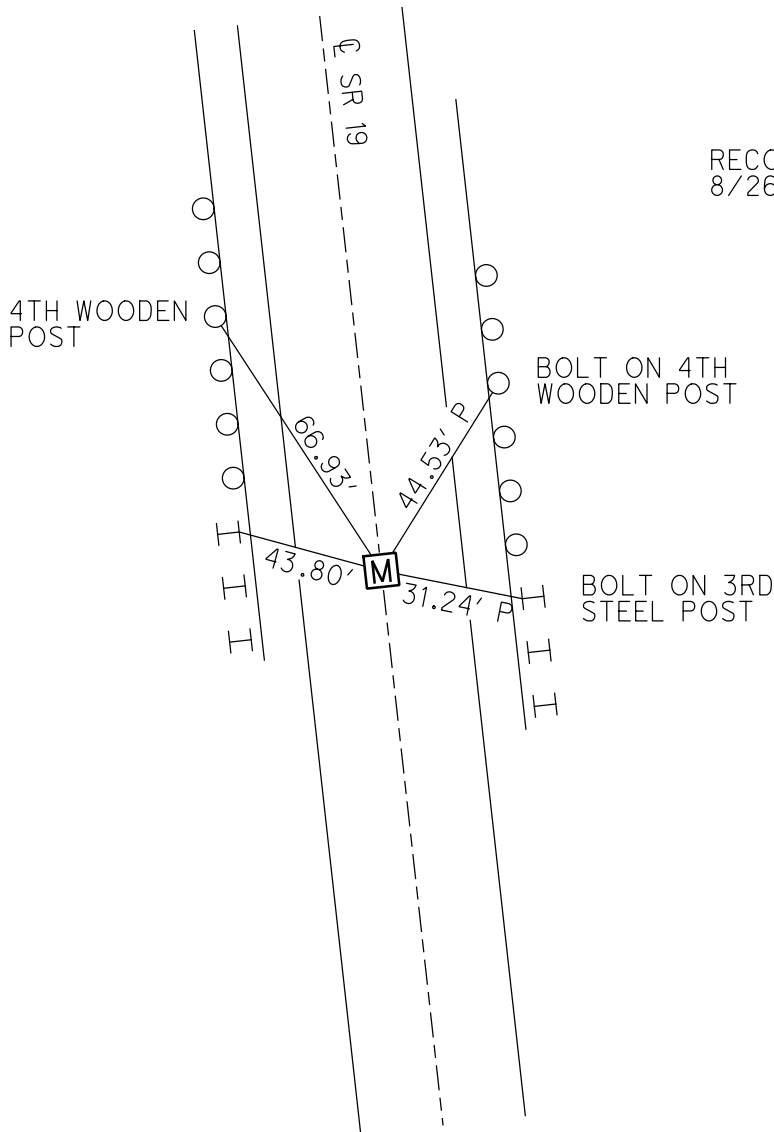
TYPE MONUMENT MONBOX
 ON SURFACE - ~~BELOW~~ ON
 OFFSET ☐ PAVEMENT ON LT : RT
- TO - EDGE PAVEMENT
 STATION: 612+02.07



HORZ.DATUM: NAD83 (2011) GEOID: NAVD88 2018
 GRID: NORTHING: 624648.810 EASTING: 1794215.359

RECORD:
 P.C.C. OF R/W
 STA 140+86.04
 FD MONBOX
 8/26/71
 FD MONBOX
 SHOT LID
 REFF14
 5/19/21, DSA
 1/5/23, TDN

RECORD TIES
 8/26/71



O.D.O.T. DISTRICT 2 SURVEY OFFICE (USE ONLY)

PERSONNEL

REFERENCE NO. 14 F

SHEET 11 OF 22

NOTES AUBLE DATE 5/19/21

ROUTE SR 19

H.C. O'DONNELL WEATHER FAIR

COUNTY SANDUSKY

R.C. NIESE TEMP. 65°

TOWNSHIP SANDUSKY

SECTION 21

DWG BY NIESE PID 94329

T 5 N R 15 E

TYPE MONUMENT MONBOX

ON SURFACE - ~~BELOW~~ ON

OFFSET Q PAVEMENT ON LT : RT

- TO - EDGE PAVEMENT

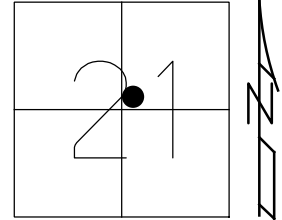
STATION: 612+02.07

HORIZ.DATUM: NAD83 (2011)

GEOID: 18

GRID: NORTHING: 624648.810

EASTING: 1794215.359

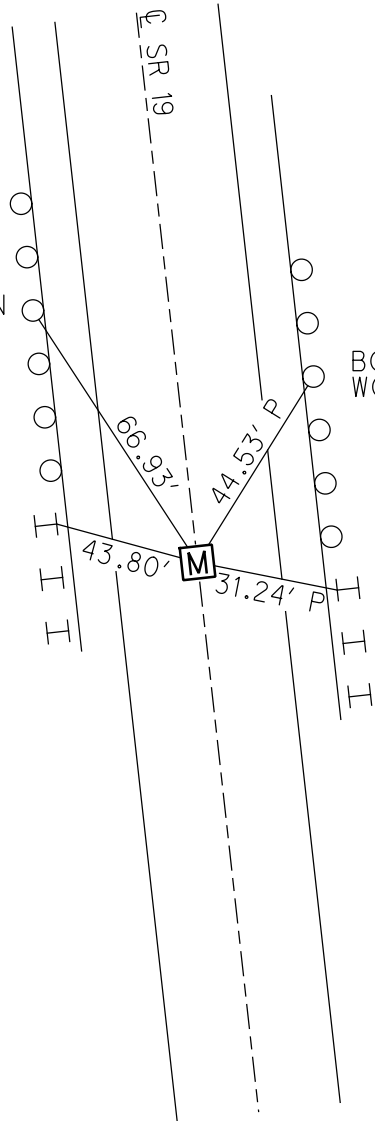


RECORD:
P.C.C. OF R/W
STA 140+86.04
FD MONBOX
8/26/71
FD MONBOX
SHOT LID
REFF14
5/19/21, DSA

4TH WOODEN POST

BOLT ON 4TH WOODEN POST

BOLT ON 3RD STEEL POST



RECORD TIES
8/26/71

PERSONNEL	TITLE	PERSONNEL	TITLE	COUNTY	<u>Sandusky</u>	DATE	<u>8-26-71</u>	
_____	_____	_____	_____	S. R.	<u>19</u>	WEATHER	<u>Fair</u>	
_____	_____	_____	_____	SEC.	<u>21</u>	TEMP.	<u>80°</u>	
DESCRIPTION	<u>U.S. # 20 to Ottawa, Co. Line</u>						JOB NO.	_____
	LEFT	CENTER LINE	RIGHT					

