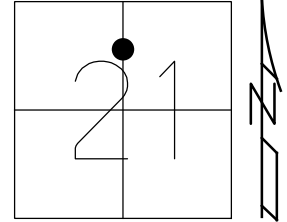


O.D.O.T. DISTRICT 2 SURVEY OFFICE (USE ONLY)

PERSONNEL \_\_\_\_\_ REFERENCE NO. 14 L SHEET 17 OF 22  
 NOTES AUBLE DATE 5/19/21 ROUTE SR 19  
 H.C. O'DONNELL WEATHER FAIR COUNTY SANDUSKY  
 R.C. NIESE TEMP. 65° TOWNSHIP SANDUSKY  
 DWG BY NIESE PID 94329 SECTION 21  
 T 5 N R 15 E

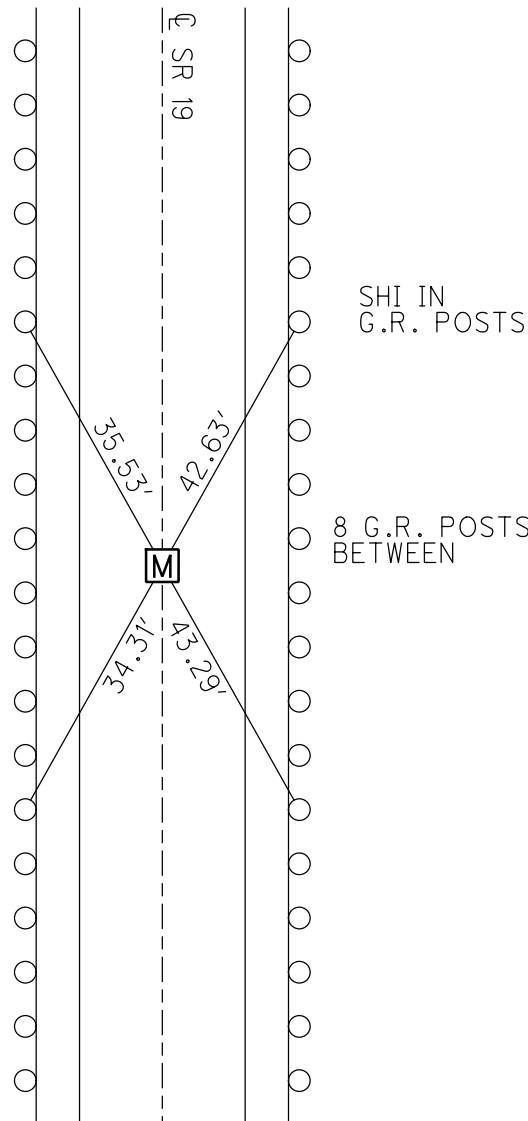
TYPE MONUMENT MONBOX  
 ON SURFACE - ~~BELOW~~ ON  
 OFFSET  $\text{C}$  PAVEMENT ON LT : RT  
- TO - EDGE PAVEMENT  
 STATION: 623+68.66



HORZ. DATUM: NAD83 (2011) GEOID: NAVD88 2018  
 GRID: NORTHING: 625738.812 EASTING: 1793847.839

RECORD:  
 P.T. OF R/W  
 STA 152+52.69  
 FD MONBOX  
 8/30/71  
 FD MONBOX  
 SHOT LID  
 REFL14  
 5/19/21, DSA  
 1/5/23, TDN

RECORD TIES  
 8/26/71



O.D.O.T. DISTRICT 2 SURVEY OFFICE (USE ONLY)

PERSONNEL

REFERENCE NO. 14 L

SHEET 17 OF 22

NOTES AUBLE

DATE 5/19/21

ROUTE SR 19

H.C. O'DONNELL

WEATHER FAIR

COUNTY SANDUSKY

R.C. NIESE

TEMP. 65°

TOWNSHIP SANDUSKY

DWG BY NIESE PID 94329

SECTION 21

T 5 N R 15 E

TYPE MONUMENT MONBOX

ON SURFACE - ~~BELOW~~ ON

OFFSET  $\varnothing$  PAVEMENT ON LT : RT

- TO - EDGE PAVEMENT

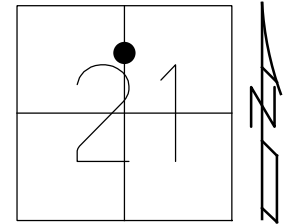
STATION: 623+68.66

HORZ. DATUM: NAD83 (2011)

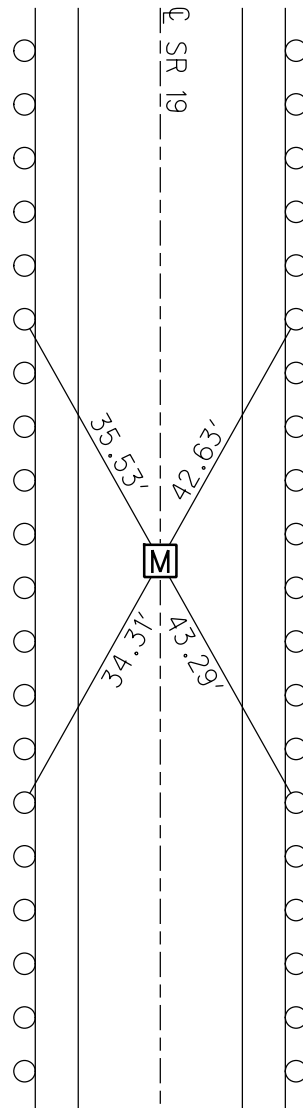
GEOID: 18

GRID: NORTHING: 625738.812

EASTING: 1793847.839



RECORD:  
P.T. OF R/W  
STA 152+52.69 AHD  
FD MONBOX  
8/30/71  
FD MONBOX  
SHOT LID  
REFL14  
5/19/21, DSA



SHI IN  
G.R. POSTS

8 G.R. POSTS  
BETWEEN

RECORD TIES  
8/26/71

PERSONNEL	TITLE	PERSONNEL	TITLE
COUNTY <u>Sandusky</u> DATE <u>8-30-71</u>			
S. R. <u>19</u> WEATHER <u>Hot</u>			
SEC. <u>21</u> TEMP. <u>85°</u>			
DESCRIPTION <u>U.S. # 20 to Ottawa, Co. Line</u> JOB NO. _____			

