

O.D.O.T. DISTRICT 2 SURVEY OFFICE (USE ONLY)

PERSONNEL

REFERENCE NO. 14 M

SHEET 18 OF 22

NOTES AUBLE DATE 5/19/21

H.C. O'DONNELL WEATHER FAIR

R.C. NIESE TEMP. 65°

ROUTE SR 19

COUNTY SANDUSKY

TOWNSHIP SANDUSKY

SECTION 21

DWG BY NIESE PID 94329

T 5 N R 21 E

TYPE MONUMENT MONBOX

ON SURFACE - ~~BELOW~~ ON

OFFSET Q PAVEMENT ON LT : RT

- TO - EDGE PAVEMENT

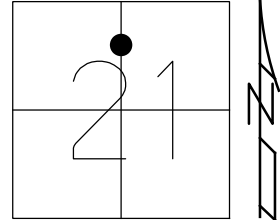
STATION: 624+52.20

HORZ.DATUM: NAD83 (2011)

GEOID: NAVD88 2018

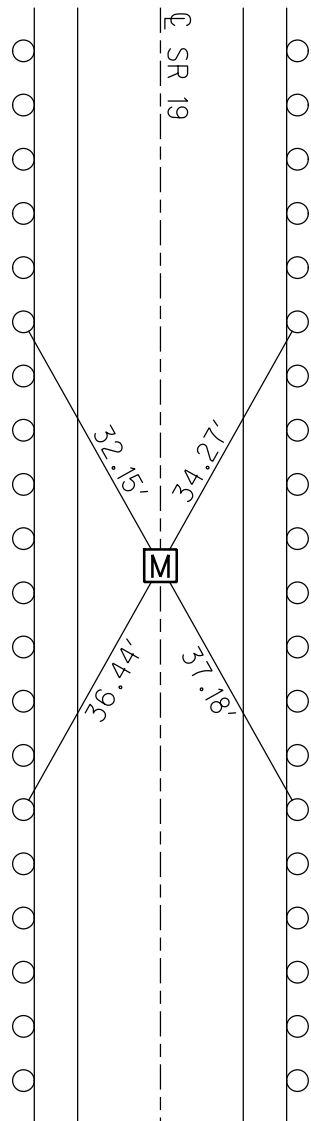
GRID: NORTHING: 625822.313

EASTING: 1793850.227



RECORD:
P.O.T. OF R/W
STA 153+00
FD MONBOX
8/30/71
FD MONBOX
SHOT LID
REFM14
5/19/21, DSA
1/5/23, TDN

RECORD TIES
8/26/71



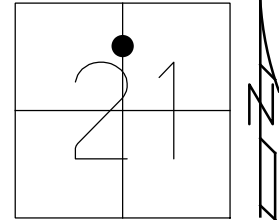
SHI IN
G.R. POSTS

8 G.R. POSTS
BETWEEN

O.D.O.T. DISTRICT 2 SURVEY OFFICE (USE ONLY)

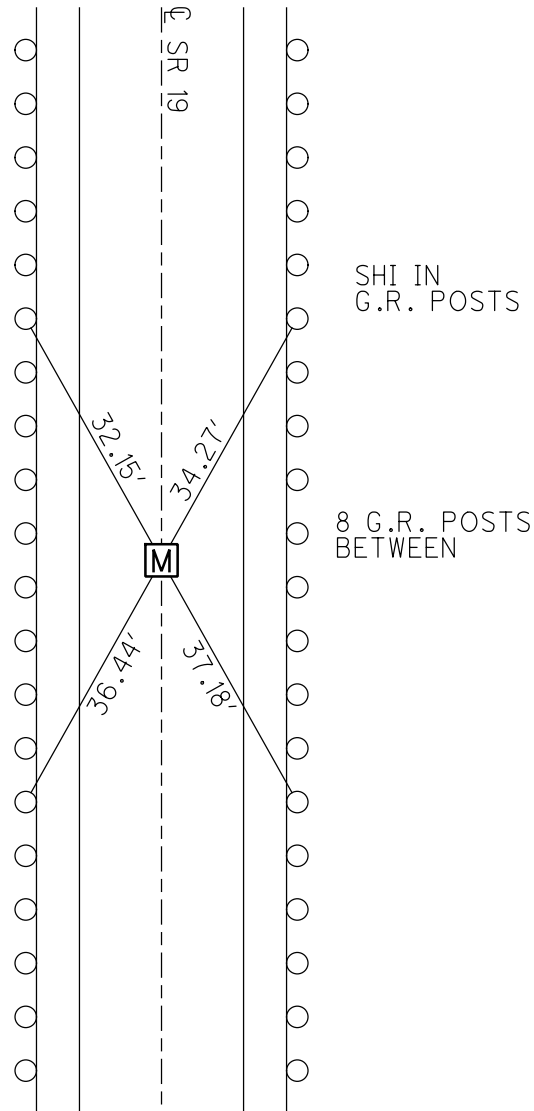
PERSONNEL _____ REFERENCE NO. 14 M SHEET 18 OF 22
 NOTES AUBLE DATE 5/19/21 ROUTE SR 19
 H.C. O'DONNELL WEATHER FAIR COUNTY SANDUSKY
 R.C. NIESE TEMP. 65° TOWNSHIP SANDUSKY
 DWG BY NIESE PID 94329 SECTION 21
 T 5 N R 21 E

TYPE MONUMENT MONBOX
 ON SURFACE - ~~BELOW~~ ON
 OFFSET ☉ PAVEMENT ON LT : RT
- TO - EDGE PAVEMENT
 STATION: 624+52.20



HORZ.DATUM: NAD83 (2011) GEOID: 18
 GRID: NORTHING: 625822.313 EASTING: 1793850.227

RECORD:
 P.O.T. OF R/W
 STA 153+00 AHD
 FD MONBOX
 8/30/71
 FD MONBOX
 SHOT LID
 REFM14
 5/19/21, DSA



RECORD TIES
 8/26/71

PERSONNEL	TITLE	PERSONNEL	TITLE
COUNTY <u>Sandusky</u> DATE <u>8-30-71</u>			
S. R. <u>19</u> WEATHER <u>Hot</u>			
SEC. <u>21</u> TEMP. <u>85°</u>			
DESCRIPTION <u>U.S. # 20 to Ottawa, Co. Line</u> JOB NO. _____			

