

O.D.O.T. DISTRICT 2 SURVEY OFFICE (USE ONLY)

PERSONNEL

REFERENCE NO. 15 A

SHEET 20 OF 22

NOTES AUBLE

DATE 5/19/21

ROUTE SR 19

H.C. O'DONNELL

WEATHER FAIR

COUNTY SANDUSKY

R.C. NIESE

TEMP. 65°

TOWNSHIP SANDUSKY

DWG BY NIESE PID 94329

SECTION 21

T 5 N R 12 E

TYPE MONUMENT MONBOX

ON SURFACE - ~~BELOW~~ ON

OFFSET \varnothing PAVEMENT ON LT : RT

- TO - EDGE PAVEMENT

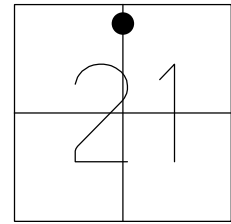
STATION: 630+62.64

HORZ.DATUM: NAD83 (2011)

GEOID: NAVD88 2018

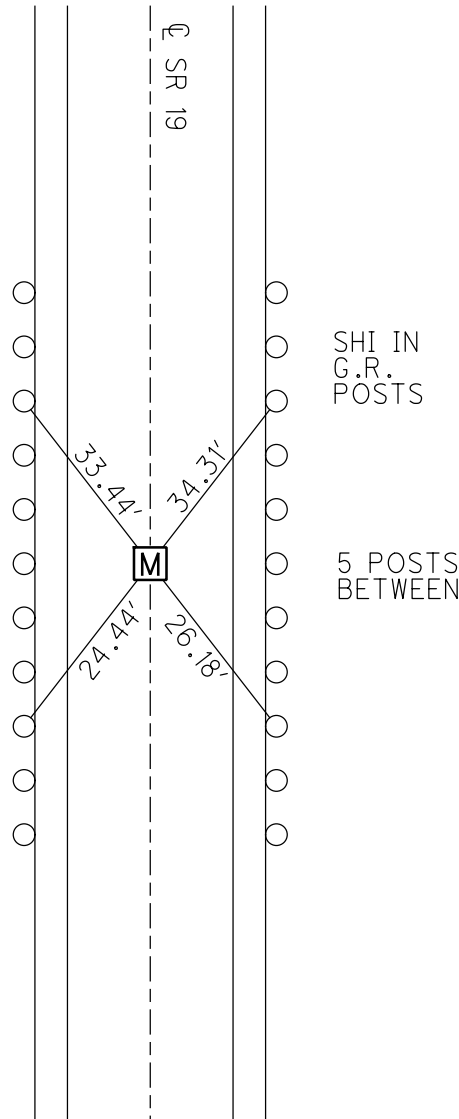
GRID: NORTHING: 626432.475

EASTING: 1793868.765



RECORD: P.I.
 STA 160+60.64
 FD MONBOX
 8/31/71
 FD MONBOX
 SHOT LID
 REFA15
 5/19/21, DSA
 1/5/23, TDN

RECORD TIES
 8/26/71



O.D.O.T. DISTRICT 2 SURVEY OFFICE (USE ONLY)

PERSONNEL _____ REFERENCE NO. 15 A SHEET 20 OF 22
 NOTES AUBLE DATE 5/19/21 ROUTE SR 19
 H.C. O'DONNELL WEATHER FAIR COUNTY SANDUSKY
 R.C. NIESE TEMP. 65° TOWNSHIP SANDUSKY
 DWG BY NIESE PID 94329 SECTION 21
 T 5 N R 12 E

TYPE MONUMENT MONBOX

ON SURFACE - ~~BELOW~~ ON

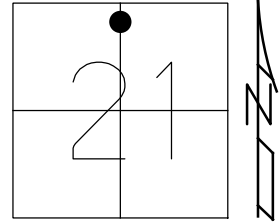
OFFSET ☉ PAVEMENT ON LT : RT

- TO - EDGE PAVEMENT

STATION: 630+62.64

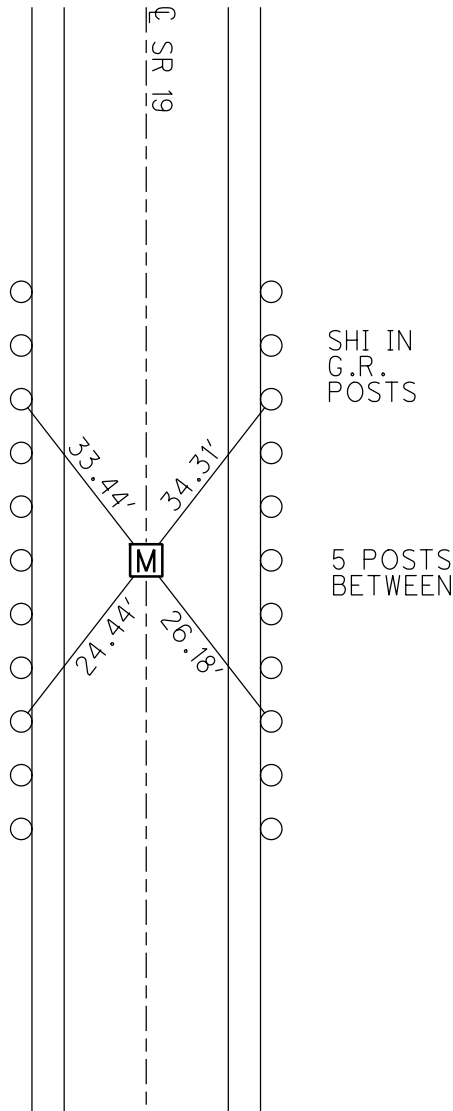
HORZ. DATUM: NAD83 (2011) GEOID: 18

GRID: NORTHING: 626432.475 EASTING: 1793868.765



RECORD: P.I.
 STA 160+60.64
 FD MONBOX
 8/31/71
 FD MONBOX
 SHOT LID
 REFA15
 5/19/21, DSA

RECORD TIES
 8/26/71



PERSONNEL TITLE PERSONNEL TITLE

COUNTY Sandusky DATE 8-31-71

S. R. 19 WEATHER Fair

SEC. 21 & 16 TEMP. 75°

DESCRIPTION U.S. # 20 to Ottawa Co. Line LEFT CENTER LINE RIGHT JOB NO.

