

O.D.O.T. DISTRICT 2 SURVEY OFFICE (USE ONLY)

PERSONNEL

REFERENCE NO. 18 A

SHEET 4 OF 17

NOTES AUBLE

DATE 1/5/23

ROUTE SR 19

H.C. NIESE

WEATHER SUNNY

COUNTY SANDUSKY

R.C. MILLER

TEMP. 46°

TOWNSHIP SANDUSKY

SECTION 9

DWG BY RHOADES

PID PAVETRAIN

T 5 N R 15 E

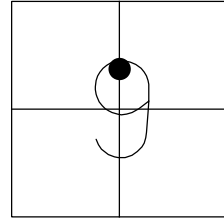
TYPE MONUMENT MONBOX W/1" IPIN

ON SURFACE - ~~BELOW~~ ON

OFFSET \varnothing PAVEMENT 1.2' LT : ~~RT~~

10' TO LT EDGE PAVEMENT

STATION: 721+81.4



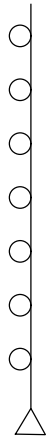
HORIZ.DATUM: NAD83 (2011)

GEOID: NAVD88 2018

GRID: NORTHING: 635551.243

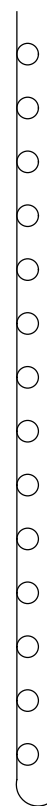
EASTING: 1794106.961

RECORD:
FD MONBOX
W/1" IPIN
REFA18
1/5/23, TDN



\varnothing SR 19

M



RES #
3521