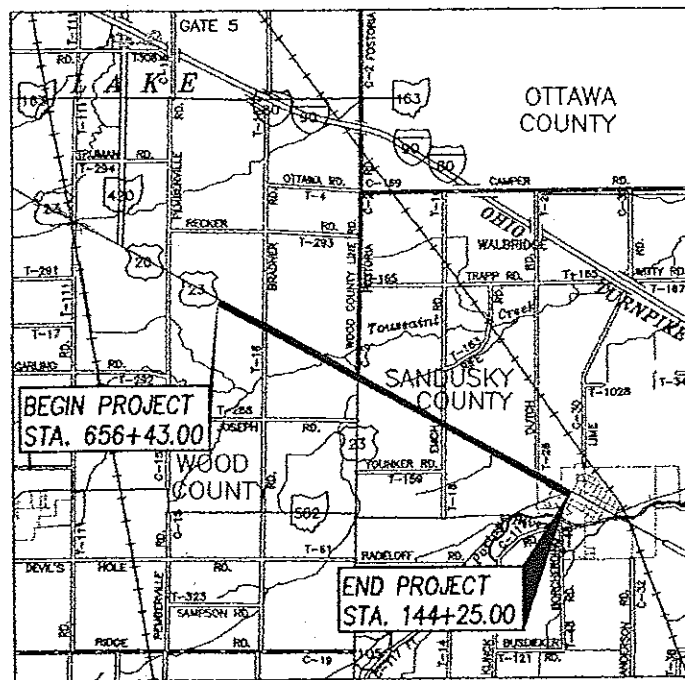


Dec 01, 2006 - 10:32:59



LOCATION MAP

WOOSAN-20-12.36 LATITUDE 41°28'14" LONGITUDE 83°24'41"



DESIGN DESIGNATION

SEE SHEET 2 FOR DESIGN DESIGNATION

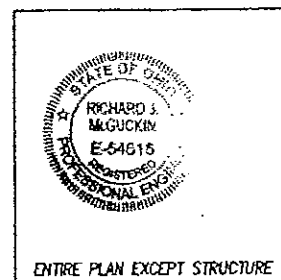
DESIGN EXCEPTIONS

NONE REQUIRED




PLAN PREPARED BY  
**DGL CONSULTING ENGINEERS, LLC**  
 3455 Briarfield Blvd., Suite E Maumee, Ohio 43537  
 (419) 535-1015

**UNDERGROUND UTILITIES**  
 TWO WORKING DAYS  
**BEFORE YOU DIG**  
 CALL 1-800-362-2764 (TOLL FREE)  
 OHIO UTILITIES PROTECTION SERVICE  
 NON-MEMBERS  
 MUST BE CALLED DIRECTLY



ENTIRE PLAN EXCEPT STRUCTURE  
 DATE 12/1/06



STRUCTURE  
 DATE 12-4-06

STATE OF OHIO  
 DEPARTMENT OF TRANSPORTATION  
**WOO/SAN-20-12.36/0.00**  
 WOOD COUNTY  
 SANDUSKY COUNTY  
 VILLAGE OF WOODVILLE  
 WOODVILLE TOWNSHIP  
 TROY TOWNSHIP

INDEX OF SHEETS

TITLE SHEET	1	PINE STREET	
SCHEMATIC PLAN	2	PLAN AND PROFILE	280
TYPICAL SECTIONS	3-7	CROSS SECTIONS	281, 282
GENERAL NOTES	8-10	CROSS SECTIONS	283
MAINTENANCE OF TRAFFIC	11-12, 12A, 13-48	CENTERLINE REFERENCE POINTS	284
GENERAL SUMMARY	49-51	WEST U.S. 20 TRANSITION DETAIL	285-290, 290A
CALCULATIONS & SUBSUMMARIES	52-65	INTERSECTION DETAILS	291-294
PROJECT SITE PLAN	66, 67	PAVEMENT JOINT DETAILS	295-298
U.S. 20		DRIVE DETAILS	299-301
PLAN AND PROFILE	68-115	CURB RAMP DETAILS	302-305
CROSS SECTIONS	116-254	UNDERDRAIN OUTLET DETAILS	306-315
BRADNER ROAD		PREFABRICATED STRUCTURES	316-322
PLAN AND PROFILE	255	STORM SEWER PROFILES	323-329
CROSS SECTIONS	256, 257	SANITARY SEWER	330-340
U.S. 23 / FOSTORIA ROAD		WATER WORKS	341-382
PLAN AND PROFILE	258-261	PAVEMENT MARKING & SIGNING	369-382
CROSS SECTIONS	262-271	SIGNALIZATION	383-386
EMCH ROAD		LIGHTING PLANS	
PLAN AND PROFILE	272	CAST-IN-PLACE STRUCTURES:	
CROSS SECTIONS	273, 274	WOO-20-1359	387-397
DUTCH ROAD		SAN C0002-0008	398-403
CROSS SECTIONS	275	DEMOLITION PLAN	404-407
S.R. 105		RIGHT OF WAY	408-478
PLAN AND PROFILE	276	SOIL PROFILES	
CROSS SECTIONS	277-279		

PROJECT DESCRIPTION

THE PROJECT CONSISTS OF WIDENING THE EXISTING FROM TWO TO FIVE LANES OF NEW PAVEMENT AND WITH PAVED SHOULDERS, DRIVE APPROACHES, STORM SEWER/DRAINAGE IMPROVEMENTS, NEW PAVEMENT MARKING, SIGNING AND TRAFFIC SIGNALS.

EARTH DISTURBED AREAS

- 1. PROJECT EARTH DISTURBED AREA= 82.0 AC.
- 2. ESTIMATED CONTRACTOR EARTH DISTURBED AREA= 4.0 AC.
- 3. NOTICE OF INTENT EARTH DISTURBED AREA= 86.0 AC.

2005 SPECIFICATIONS

THE STANDARD SPECIFICATIONS OF THE STATE OF OHIO, DEPARTMENT OF TRANSPORTATION, INCLUDING CHANGES AND SUPPLEMENTAL SPECIFICATIONS LISTED IN THE PROPOSAL SHALL GOVERN THIS IMPROVEMENT.

I HEREBY APPROVE THESE PLANS AND DECLARE THAT THE MAKING OF THIS IMPROVEMENT WILL NOT REQUIRE THE CLOSING TO TRAFFIC OF THE HIGHWAY EXCEPT AS NOTED ON SHEET 11, AND THAT PROVISIONS FOR THE MAINTENANCE AND SAFETY OF TRAFFIC WILL BE AS SET FORTH ON THE PLANS AND ESTIMATES.

APPROVED \_\_\_\_\_  
 DATE \_\_\_\_\_ DISTRICT DEPUTY DIRECTOR

APPROVED \_\_\_\_\_  
 DATE \_\_\_\_\_ DIRECTOR, DEPARTMENT OF TRANSPORTATION

STANDARD CONSTRUCTION DRAWINGS

												SUPPLEMENTAL SPECIFICATIONS	SPECIAL PROVISIONS		
BP-2.1	7/16/04	GR-5.3	1/16/04	HW-1.1	1/21/05	AS-1-81	7-19-02	HL-30.22	1/21/05	TC-42.20	7/16/04	MT-35.10	4/20/01	800	1/19/07
BP-2.2	7/16/04			HW-2.1	4/21/06	CPA-5-94	7-19-02	HL-40.10	4/19/02	TC-52.10	4/20/01	MT-95.31	9/5/06	802	4/15/05
BP-3.1	7/16/04	RM-1.1	4/21/06	HW-2.2	4/21/06	CPP-2-94	7-19-02	HL-40.20	1/16/04	TC-52.20	4/20/01	MT-95.32	9/5/06	832	4/25/06
BP-4.1	7/16/04	RM-3.1	4/18/03	I-2.1	7/15/05	CS-1-03	4-18-03	HL-60.11	1/16/04	TC-65.10	1/21/05	MT-95.41	10/20/06		
BP-5.1	7/28/00	RM-4.3	4/18/03			DS-1-92	7-18-03			TC-65.11	1/21/05	MT-97.10	9/5/06	872	4/21/06
BP-9.1	4/15/05	RM-4.6	1/16/04			PCB-81	7-19-02	TC-16.20	1/19/01	TC-71.10	1/21/05	MT-97.11	9/5/06	873	10/30/03
		RM-5.1	4/18/03	MH-1.2	1/20/06	TST-1-99	10-17-03	TC-21.20	1/19/01	TC-81.10	5/1/00	MT-97.12	9/5/06	880	7/21/06
GR-1.1	7/16/04							TC-22.10	1/19/01	TC-81.20	1/16/04	MT-99.20M	1/30/95	898	7/21/06
GR-2.1	1/16/04	CB-1.1	7/15/05					TC-22.20	1/19/01	TC-82.10	4/19/02	MT-99.30	4/16/04		
GR-2.2	1/20/06	CB-1.2	7/15/05	DM-1.1	4/21/06	HL-10.11	1/16/04	TC-41.10	1/19/01	TC-83.10	5/1/00	MT-101.60	9/20/06		
GR-2.3	4/18/03	CB-1.3	7/15/05	DM-1.2	10/21/05	HL-10.12	1/21/05	TC-41.20	1/19/01	TC-83.20	1/16/04	MT-101.70	10/18/02		
GR-3.6	1/16/04	CB-2.1	7/15/05	DM-3.1	7/19/02	HL-20.11	4/19/02	TC-41.40	7/16/04	TC-84.20	5/1/00	MT-105.10	10/18/02		
GR-4.1	4/18/03	CB-2.2	7/15/05			HL-30.11	1/21/05	TC-41.41	1/19/01	TC-85.20	5/1/00	MT-105.11	10/18/02		
GR-4.2	7/21/06	CB-4.1	7/19/02			HL-30.21	4/19/02	TC-42.10	1/19/01			MT-120.00	3/1/00		

FEDERAL PROJECT NO.

RD. NO. 23312

CONSTRUCTION PROJECT NO.

RAILROAD INVOLVEMENT NONE

WOO/SAN-20-12.36/0.00

1/478

0229, ROADWAY 0118-CALDWELL

Mar 17, 2005 - 13:30:13

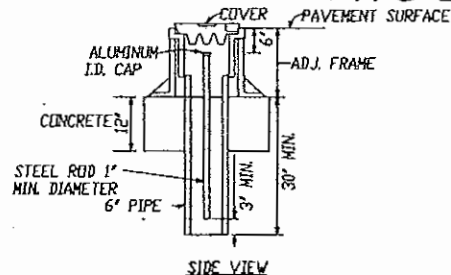
CENTERLINE MONUMENTS ARE TO BE SET DURING CONSTRUCTION AT THE FOLLOWING STATIONS AT A TOLERANCE OF ± 0.02 FT.

Sta. 679+05.17  
Sta. 739+75.10 Bk.

Vol: 23 Egt: 114

# WOO/SAN-20-12.36/0.00

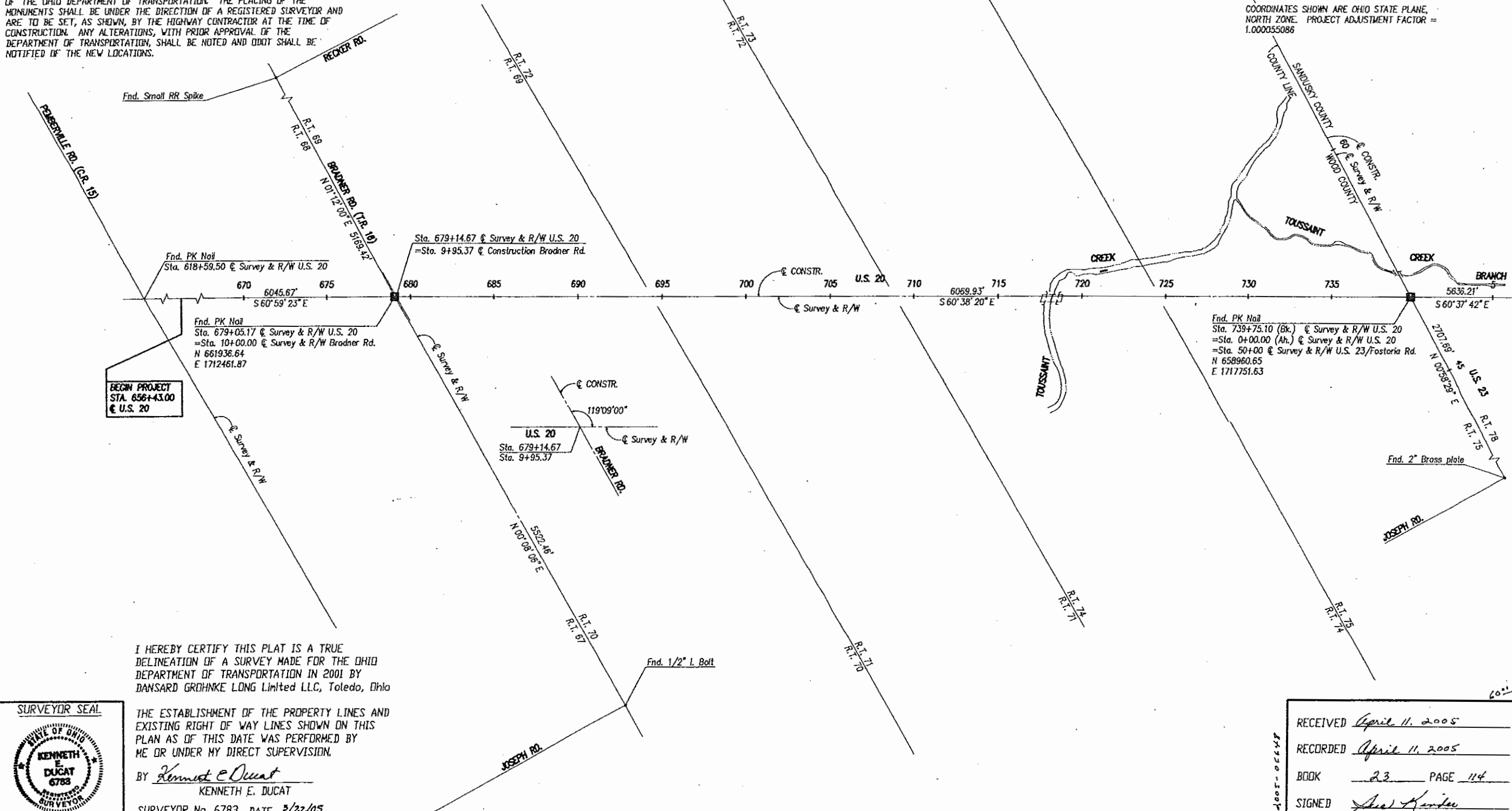
## WOOD COUNTY TROY TOWNSHIP ROAD TRACTS 67 THRU 76 T.6 N. R.12 E.



ADJUSTABLE CENTERLINE MONUMENT DETAILS

THE PROPOSED RIGHT OF WAY SHALL BE REFERENCED FROM THE CENTERLINE OF RIGHT OF WAY.

ADJUSTABLE CENTERLINE MONUMENTS AND CENTERLINE REFERENCE MONUMENTS ARE SHOWN ON STANDARD CONSTRUCTION DRAWING RM-11M (REV. 4-8-97) OF THE OHIO DEPARTMENT OF TRANSPORTATION. THE PLACING OF THE MONUMENTS SHALL BE UNDER THE DIRECTION OF A REGISTERED SURVEYOR AND ARE TO BE SET, AS SHOWN, BY THE HIGHWAY CONTRACTOR AT THE TIME OF CONSTRUCTION. ANY ALTERATIONS, WITH PRIOR APPROVAL OF THE DEPARTMENT OF TRANSPORTATION, SHALL BE NOTED AND ODOT SHALL BE NOTIFIED OF THE NEW LOCATIONS.



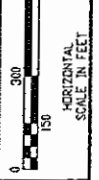
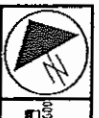
**BASIS OF BEARINGS**  
ALL BEARINGS SHOWN ON THESE PLANS ARE FOR PROJECT USE ONLY AND ARE BASED ON AN ASSUMED MERIDIAN.

**MONUMENT LEGEND**  
 [Symbol] PROPOSED MONUMENT ASSEMBLY  
 [Symbol] EXISTING MONUMENT ASSEMBLY  
 I.P.F. EXISTING SURVEY CONTROL (PIN, PIPE, RAILROAD SPIKE, PK NAIL, BRASS PLATE)

**NOTE:** THE EXISTING R/W WIDTH AND LOCATION WERE DETERMINED USING DOCUMENTATION ON FILE FROM THE OHIO DEPARTMENT OF TRANSPORTATION, DISTRICT 2 OFFICE, BOWLING GREEN, OHIO AND WOOD COUNTY RECORDS OFFICE. WOO 20-9.70

COORDINATES SHOWN ARE OHIO STATE PLANE, NORTH ZONE. PROJECT ADJUSTMENT FACTOR = 1.000055086

1 OF 4



P.L.D. NO. 23312  
R/W DESIGNER SEA  
R/W REVIEWER KED

CENTERLINE PLAT (1 OF 4)

WOO/SAN-20-12.36/0.00

I HEREBY CERTIFY THIS PLAT IS A TRUE DELINEATION OF A SURVEY MADE FOR THE OHIO DEPARTMENT OF TRANSPORTATION IN 2001 BY DANSARD GROHNKE LONG Limited LLC, Toledo, Ohio

THE ESTABLISHMENT OF THE PROPERTY LINES AND EXISTING RIGHT OF WAY LINES SHOWN ON THIS PLAN AS OF THIS DATE WAS PERFORMED BY ME OR UNDER MY DIRECT SUPERVISION.

BY Kenneth E. Ducat  
KENNETH E. DUCAT  
SURVEYOR No. 6783 DATE 3/22/05



RECEIVED April 11, 2005  
RECORDED April 11, 2005  
BOOK 23 PAGE 114  
SIGNED Shel Hender  
WOOD COUNTY RECORDER

1/71

Mar 17, 2005 - 13:38:45

71

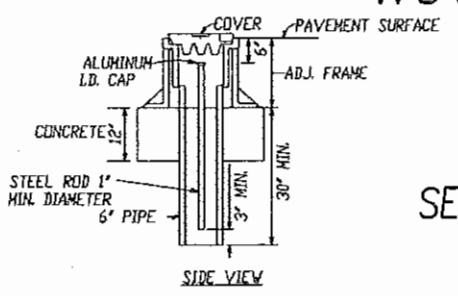
# WOO/SAN-20-12.36/0.00

## SANDUSKY COUNTY WOODVILLE TOWNSHIP ROAD TRACTS 77 THRU 86 SECTIONS 18 & 19, T.6 N. R.13 E.

2 OF 4

CENTERLINE MONUMENTS ARE TO BE SET DURING CONSTRUCTION AT THE FOLLOWING STATIONS AT A TOLERANCE OF ± 0.02 FT.

Sta. 0+00.00  
Sta. 56+36.21  
Sta. 118+12.70  
Sta. 133+85.77  
Sta. 139+40.57



ADJUSTABLE CENTERLINE MONUMENT DETAILS

THE PROPOSED RIGHT OF WAY SHALL BE REFERENCED FROM THE CENTERLINE OF RIGHT OF WAY.

ADJUSTABLE CENTERLINE MONUMENTS AND CENTERLINE REFERENCE MONUMENTS ARE SHOWN ON STANDARD CONSTRUCTION DRAWING RM-11M (REV. 4-8-97) OF THE OHIO DEPARTMENT OF TRANSPORTATION. THE PLACING OF THE MONUMENTS SHALL BE UNDER THE DIRECTION OF A REGISTERED SURVEYOR AND ARE TO BE SET, AS SHOWN, BY THE HIGHWAY CONTRACTOR AT THE TIME OF CONSTRUCTION. ANY ALTERATIONS, WITH PRIOR APPROVAL OF THE DEPARTMENT OF TRANSPORTATION, SHALL BE NOTED AND ODOT SHALL BE NOTIFIED OF THE NEW LOCATIONS.



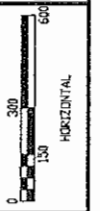
BASIS OF BEARINGS  
ALL BEARINGS SHOWN ON THESE PLANS ARE FOR PROJECT USE ONLY AND ARE BASED ON AN ASSUMED MERIDIAN.

MONUMENT LEGEND  
[Symbol] PROPOSED MONUMENT ASSEMBLY  
[Symbol] EXISTING MONUMENT ASSEMBLY

I.P.F. EXISTING SURVEY CONTROL (FIN, PIPE, RAILROAD SPIKE, PK NAIL, BRASS PLATE)

NOTE: THE EXISTING R/W WIDTH AND LOCATION WERE DETERMINED USING DOCUMENTATION ON FILE FROM THE OHIO DEPARTMENT OF TRANSPORTATION, DISTRICT 2 OFFICE, BOWLING GREEN, OHIO AND WOOD COUNTY RECORDS OFFICE. WOO 20-9.70

COORDINATES SHOWN ARE OHIO STATE PLANE, NORTH ZONE. PROJECT ADJUSTMENT FACTOR = 1.0000550086



P.L.D. NO. 23312

V.P. DESIGNER SEA  
R/W REVIEWER KED

CENTERLINE PLAT (2 OF 4)

WOO/SAN-20-12.36/0.00

2 / 71

Fnd. P.K. Nail  
Sta. 739+75.10 (Bk.) @ Survey & R/W U.S. 20  
Sta. 0+00.00 (Ah.) @ Survey & R/W U.S. 20  
=Sta. 50+00.00 @ Survey & R/W U.S. 23/Fostoria Rd.  
N 658960.65  
E 1717751.63

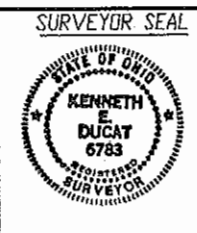
Sta. 56+37.56 @ Survey & R/W U.S. 20  
=Sta. 9+99.39 @ Construction Emch Rd. (T.R.16)

Set Mag Nail  
Sta. 56+36.21 @ Survey & R/W U.S. 20  
=Sta. 10+00.00 @ Survey & R/W Emch Rd. (T.R.16)  
N 656195.38  
E 1722663.07

I HEREBY CERTIFY THIS PLAT IS A TRUE DELINEATION OF A SURVEY MADE FOR THE OHIO DEPARTMENT OF TRANSPORTATION IN 2001 BY DANSARD GROHKE LONG Limited LLC, Toledo, Ohio

THE ESTABLISHMENT OF THE PROPERTY LINES AND EXISTING RIGHT OF WAY LINES SHOWN ON THIS PLAN AS OF THIS DATE WAS PERFORMED BY ME OR UNDER MY DIRECT SUPERVISION.

BY Kenneth E. Ducat  
KENNETH E. DUCAT  
SURVEYOR No. 6783 DATE 3/22/05



20050003939  
Filed for Record in  
SANDUSKY COUNTY, OHIO  
CELLEEN CARMACK  
05-04-2005 At 09:40 am.  
PLAT 259.20  
OR Book 24 Page 71 - 73

20050003939  
ODOT/ROBERT L. BROWN  
800-645-3312 EXT 241  
GAL

RECEIVED May 4, 2005

RECORDED May 4, 2005

BOOK 24 PAGE 71-73

SIGNED Colleen Carmack  
SANDUSKY COUNTY RECORDER

Mar. 17, 2005 - 13:45:50

CENTERLINE MONUMENTS ARE TO BE SET DURING CONSTRUCTION AT THE FOLLOWING STATIONS AT A TOLERANCE OF ± 0.02 FT.

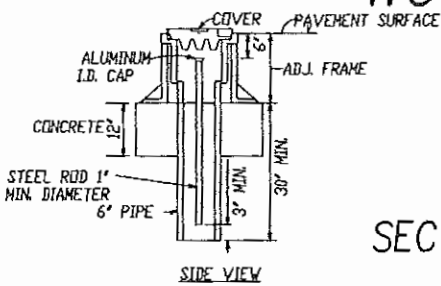
Sta. 0+00.00  
Sta. 56+36.21  
Sta. 118+12.70  
Sta. 133+85.77  
Sta. 139+40.57

72

WOO/SAN-20-12.36/0.00

72

3 OF 4

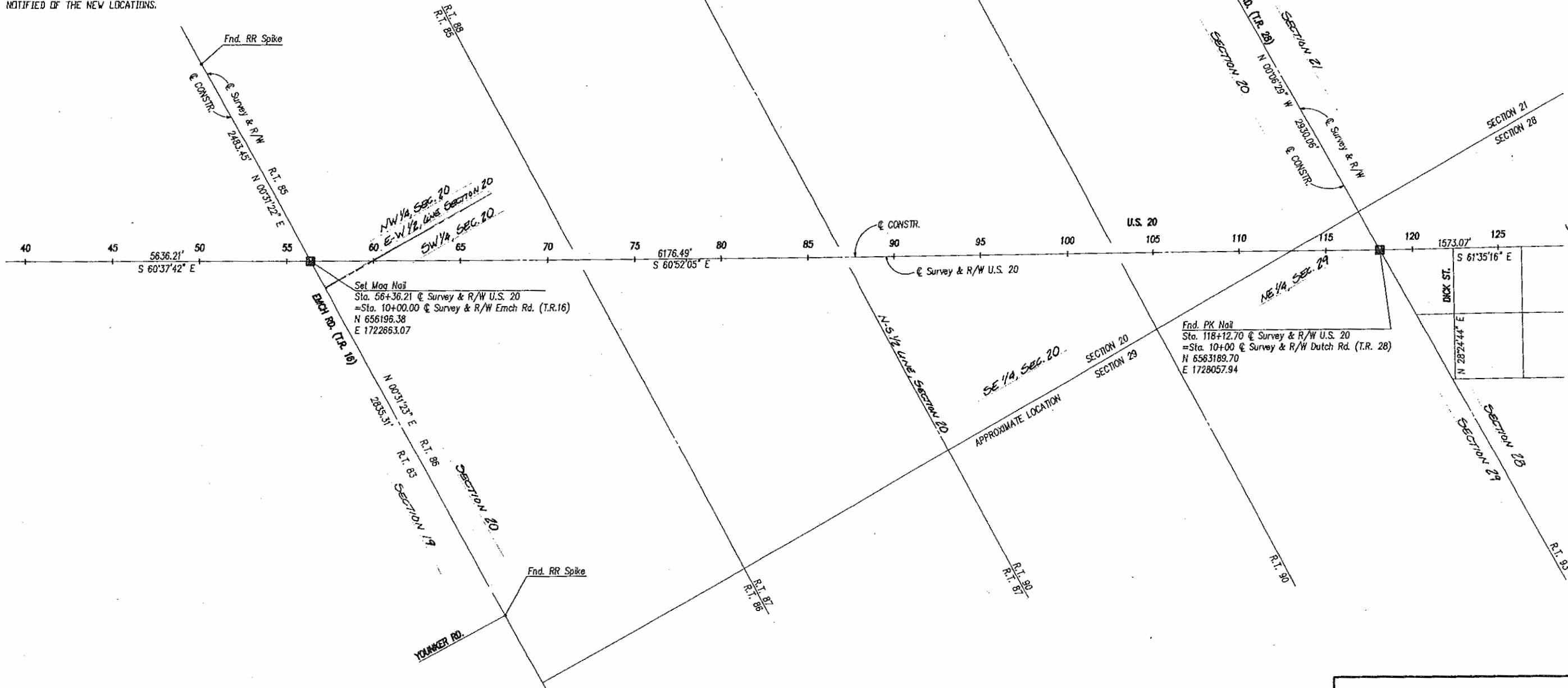


ADJUSTABLE CENTERLINE MONUMENT DETAILS

SANDUSKY COUNTY  
WOODVILLE TOWNSHIP  
ROAD TRACTS 83 THRU 92  
SECTIONS 20, 21, 28 & 29 T.6 N. R.13 E.

THE PROPOSED RIGHT OF WAY SHALL BE REFERENCED FROM THE CENTERLINE OF RIGHT OF WAY.

ADJUSTABLE CENTERLINE MONUMENTS AND CENTERLINE REFERENCE MONUMENTS ARE SHOWN ON STANDARD CONSTRUCTION DRAWING RH-11H (REV. 4-8-97) OF THE OHIO DEPARTMENT OF TRANSPORTATION. THE PLACING OF THE MONUMENTS SHALL BE UNDER THE DIRECTION OF A REGISTERED SURVEYOR AND ARE TO BE SET, AS SHOWN, BY THE HIGHWAY CONTRACTOR AT THE TIME OF CONSTRUCTION. ANY ALTERATIONS, WITH PRIOR APPROVAL OF THE DEPARTMENT OF TRANSPORTATION, SHALL BE NOTED AND ODOT SHALL BE NOTIFIED OF THE NEW LOCATIONS.



**BASIS OF BEARINGS**  
ALL BEARINGS SHOWN ON THESE PLANS ARE FOR PROJECT USE ONLY AND ARE BASED ON AN ASSUMED MERIDIAN.

**MONUMENT LEGEND**  
 PROPOSED MONUMENT ASSEMBLY  
 EXISTING MONUMENT ASSEMBLY  
 I.P.F. EXISTING SURVEY CONTROL (PIN, PIPE, RAILROAD SPIKE, PK NAIL, BRASS PLATE)

**NOTE:** THE EXISTING R/W WIDTH AND LOCATION WERE DETERMINED USING DOCUMENTATION ON FILE FROM THE OHIO DEPARTMENT OF TRANSPORTATION, DISTRICT 2 OFFICE, BOWLING GREEN, OHIO AND WOOD COUNTY RECORDS OFFICE. WOO 20-9.70

COORDINATES SHOWN ARE OHIO STATE PLANE, NORTH ZONE. PROJECT ADJUSTMENT FACTOR = 1.000055086.



P.L.D. NO. 23312  
R/W DESIGNER SEA  
R/W REVIEWER KED

CENTERLINE PLAT (3 OF 4)

WOO/SAN-20-12.36/0.00

RECEIVED May 4, 2005  
RECORDED May 4, 2005  
BOOK 24 PAGE 71-73  
SIGNED Colleen Carmack  
SANDUSKY COUNTY RECORDER

3 / 71

MA0229VCLPLAT13.DWG

Mar 17, 2005 - 13:46:16

CENTERLINE MONUMENTS ARE TO BE SET DURING CONSTRUCTION AT THE FOLLOWING STATIONS AT A TOLERANCE OF ± 0.02 FT.

Sta. 0+00.00  
Sta. 56+36.21  
Sta. 118+12.70  
Sta. 133+85.77  
Sta. 139+40.57

73

# WOO/SAN-20-12.36/0.00

SANDUSKY COUNTY  
WOODVILLE TOWNSHIP  
ROAD TRACTS 91 THRU 95  
SECTION 28 T.6 N. R.13 E.  
VILLAGE OF WOODVILLE

73

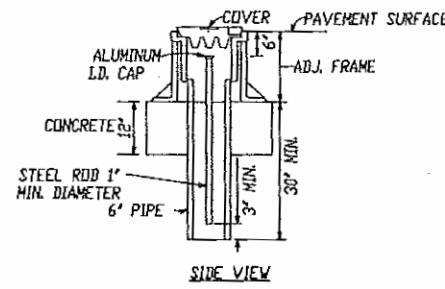
BASIS OF BEARINGS  
ALL BEARINGS SHOWN ON THESE PLANS ARE FOR PROJECT USE ONLY AND ARE BASED ON AN ASSUMED MERIDIAN.

MONUMENT LEGEND  
 PROPOSED MONUMENT ASSEMBLY  
 EXISTING MONUMENT ASSEMBLY

I.P.F. EXISTING SURVEY CONTROL (PIN, PIPE, RAILROAD SPIKE, PK NAIL, BRASS PLATE)

NOTE: THE EXISTING R/W WIDTH AND LOCATION WERE DETERMINED USING DOCUMENTATION ON FILE FROM THE OHIO DEPARTMENT OF TRANSPORTATION, DISTRICT 2 OFFICE, BOWLING GREEN, OHIO AND WOOD COUNTY RECORDS OFFICE. WOO 20-9.70

COORDINATES SHOWN ARE OHIO STATE PLANE, NORTH ZONE. PROJECT ADJUSTMENT FACTOR = 1.000055086.

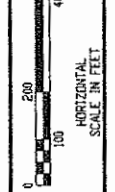
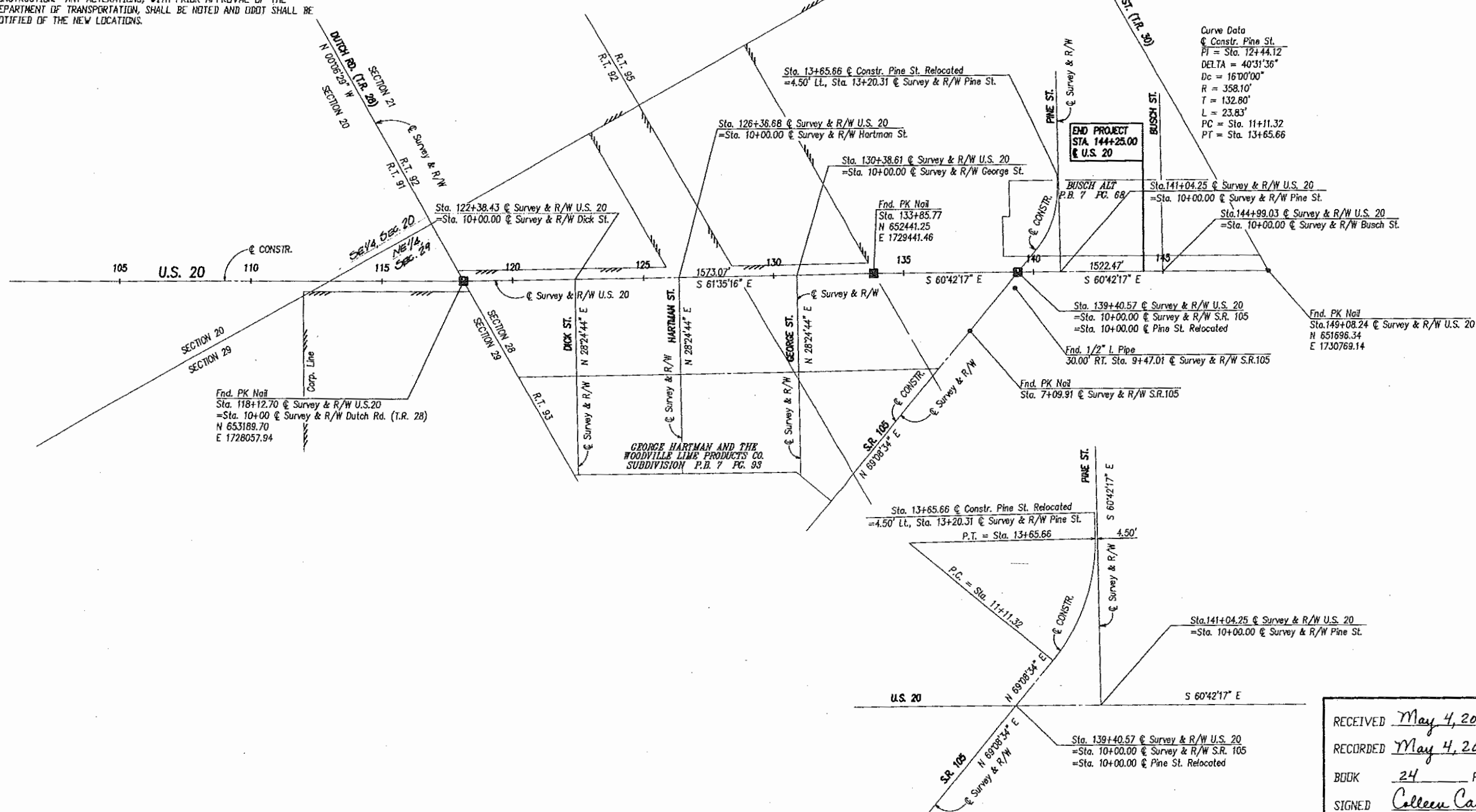


ADJUSTABLE CENTERLINE MONUMENT DETAILS

THE PROPOSED RIGHT OF WAY SHALL BE REFERENCED FROM THE CENTERLINE OF RIGHT OF WAY.

ADJUSTABLE CENTERLINE MONUMENTS AND CENTERLINE REFERENCE MONUMENTS ARE SHOWN ON STANDARD CONSTRUCTION DRAWING RM-11M (REV. 4-8-97) OF THE OHIO DEPARTMENT OF TRANSPORTATION. THE PLACING OF THE MONUMENTS SHALL BE UNDER THE DIRECTION OF A REGISTERED SURVEYOR AND ARE TO BE SET, AS SHOWN, BY THE HIGHWAY CONTRACTOR AT THE TIME OF CONSTRUCTION. ANY ALTERATIONS, WITH PRIOR APPROVAL OF THE DEPARTMENT OF TRANSPORTATION, SHALL BE NOTED AND ODOT SHALL BE NOTIFIED OF THE NEW LOCATIONS.

Curve Data  
 @ Constr. Pine St.  
 PI = Sta. 12+44.12  
 DELTA = 40°31'36"  
 Dc = 16°00'00"  
 R = 358.10'  
 T = 132.80'  
 L = 23.83'  
 PC = Sta. 11+11.32  
 PT = Sta. 13+65.66



P.L.D. NO. 23312  
 R/W DESIGNER SEA  
 R/W REVIEWER KED

CENTERLINE PLAN (4 OF 4)

WOO/SAN-20-12.36/0.00

RECEIVED May 4, 2005  
 RECORDED May 4, 2005  
 BOOK 24 PAGE 71-73  
 SIGNED Colleen Carmack  
 SANDUSKY COUNTY RECORDER

MA229.C1.P1474 OF 4.DWG

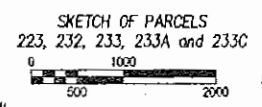
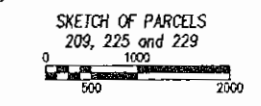
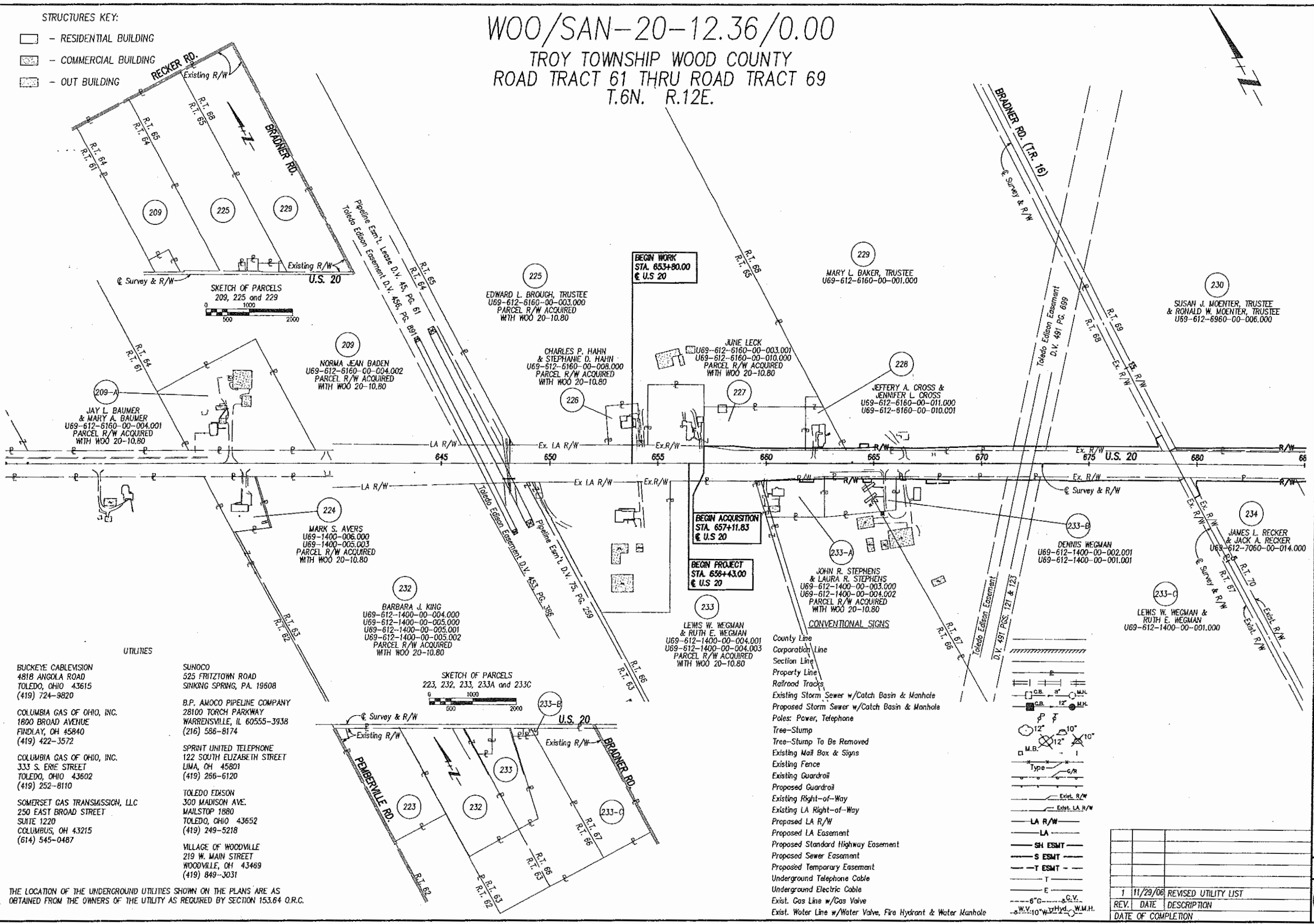
Dec 01, 2006 07:21:12

COMM. NO. 0225RMA.DWG

STRUCTURES KEY:

- RESIDENTIAL BUILDING
- COMMERCIAL BUILDING
- OUT BUILDING

WOO/SAN-20-12.36/0.00  
TROY TOWNSHIP WOOD COUNTY  
ROAD TRACT 61 THRU ROAD TRACT 69  
T.6N. R.12E.



BUCKEYE CABLEVISION  
4818 ANGOLA ROAD  
TOLEDO, OHIO 43615  
(419) 724-9820

COLUMBIA GAS OF OHIO, INC.  
1800 BROAD AVENUE  
FINDLAY, OH 45840  
(419) 422-3572

COLUMBIA GAS OF OHIO, INC.  
333 S. ERIE STREET  
TOLEDO, OHIO 43602  
(419) 252-8110

SOMERSET GAS TRANSMISSION, LLC  
250 EAST BROAD STREET  
SUITE 1220  
COLUMBUS, OH 43215  
(614) 545-0487

SUNOCO  
525 FRITZTOWN ROAD  
SINKING SPRING, PA. 19608

B.P. AMOCO PIPELINE COMPANY  
28100 TORCH PARKWAY  
WARRENSVILLE, IL 60555-3938  
(216) 586-8174

SPRINT UNITED TELEPHONE  
122 SOUTH ELIZABETH STREET  
LIMA, OH 45801  
(419) 266-6120

TOLEDO EDISON  
300 MADISON AVE.  
MAILSTOP 1880  
TOLEDO, OHIO 43652  
(419) 249-5218

VILLAGE OF WOODVILLE  
219 W. MAIN STREET  
WOODVILLE, OH 43469  
(419) 849-3031

EDWARD L. BROUGH, TRUSTEE  
U69-612-6160-00-003.000  
PARCEL R/W ACQUIRED  
WITH WOO 20-10.80

CHARLES P. HAHN & STEPHANIE D. HAHN  
U69-612-6160-00-008.000  
PARCEL R/W ACQUIRED  
WITH WOO 20-10.80

JUNE LECK  
U69-612-6160-00-003.001  
U69-612-6160-00-010.000  
PARCEL R/W ACQUIRED  
WITH WOO 20-10.80

NORMA JEAN BADEN  
U69-612-6160-00-004.002  
PARCEL R/W ACQUIRED  
WITH WOO 20-10.80

JAY L. BAUMER & MARY A. BAUMER  
U69-612-6160-00-004.001  
PARCEL R/W ACQUIRED  
WITH WOO 20-10.80

MARK S. AYERS  
U69-1400-006.000  
U69-1400-005.003  
PARCEL R/W ACQUIRED  
WITH WOO 20-10.80

BARBARA J. KING  
U69-612-1400-00-004.000  
U69-612-1400-00-005.000  
U69-612-1400-00-005.001  
U69-612-1400-00-005.002  
PARCEL R/W ACQUIRED  
WITH WOO 20-10.80

LEWIS W. HEGMAN & RUTH E. HEGMAN  
U69-612-1400-00-004.001  
U69-612-1400-00-004.003  
PARCEL R/W ACQUIRED  
WITH WOO 20-10.80


JOHN R. STEPHENS & LAURA R. STEPHENS  
U69-612-1400-00-003.000  
U69-612-1400-00-004.002  
PARCEL R/W ACQUIRED  
WITH WOO 20-10.80

DENNIS HEGMAN  
U69-612-1400-00-002.001  
U69-612-1400-00-001.001

LEWIS W. HEGMAN & RUTH E. HEGMAN  
U69-612-1400-00-001.000

JAMES L. RECKER & JACK A. RECKER  
U69-612-7060-00-014.000

- CONVENTIONAL SIGNS
- County Line
  - Corporation Line
  - Section Line
  - Property Line
  - Railroad Tracks
  - Existing Storm Sewer w/Catch Basin & Manhole
  - Proposed Storm Sewer w/Catch Basin & Manhole
  - Poles: Power, Telephone
  - Tree-Stump
  - Tree-Stump To Be Removed
  - Existing Mail Box & Signs
  - Existing Fence
  - Existing Guardrail
  - Proposed Guardrail
  - Existing Right-of-Way
  - Existing LA Right-of-Way
  - Proposed LA R/W
  - Proposed LA Easement
  - Proposed Standard Highway Easement
  - Proposed Sewer Easement
  - Proposed Temporary Easement
  - Underground Telephone Cable
  - Underground Electric Cable
  - Exist. Gas Line w/Gas Valve
  - Exist. Water Line w/Water Valve, Fire Hydrant & Water Manhole



REV.	DATE	DESCRIPTION
1	11/29/06	REVISED UTILITY LIST

PROPERTY MAP (1 OF 6)

WOO/SAN-20-12.36/0.00

P.L.D. NO. 23312

D.W. DESIGNER SEA KED




5 / 71

412

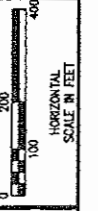
478

Apr 06, 2006 - 08:48:29

STRUCTURES KEY:

-  - RESIDENTIAL BUILDING
-  - COMMERCIAL BUILDING
-  - OUT BUILDING

WOO/SAN-20-12.36/0.00  
TROY TOWNSHIP WOOD COUNTY  
ROAD TRACT 67 THRU ROAD TRACT 76  
T.6N. R.12E.



P.L.D. NO. 23312

R/W DESIGNER SEA  
R/W REVIEWER KED

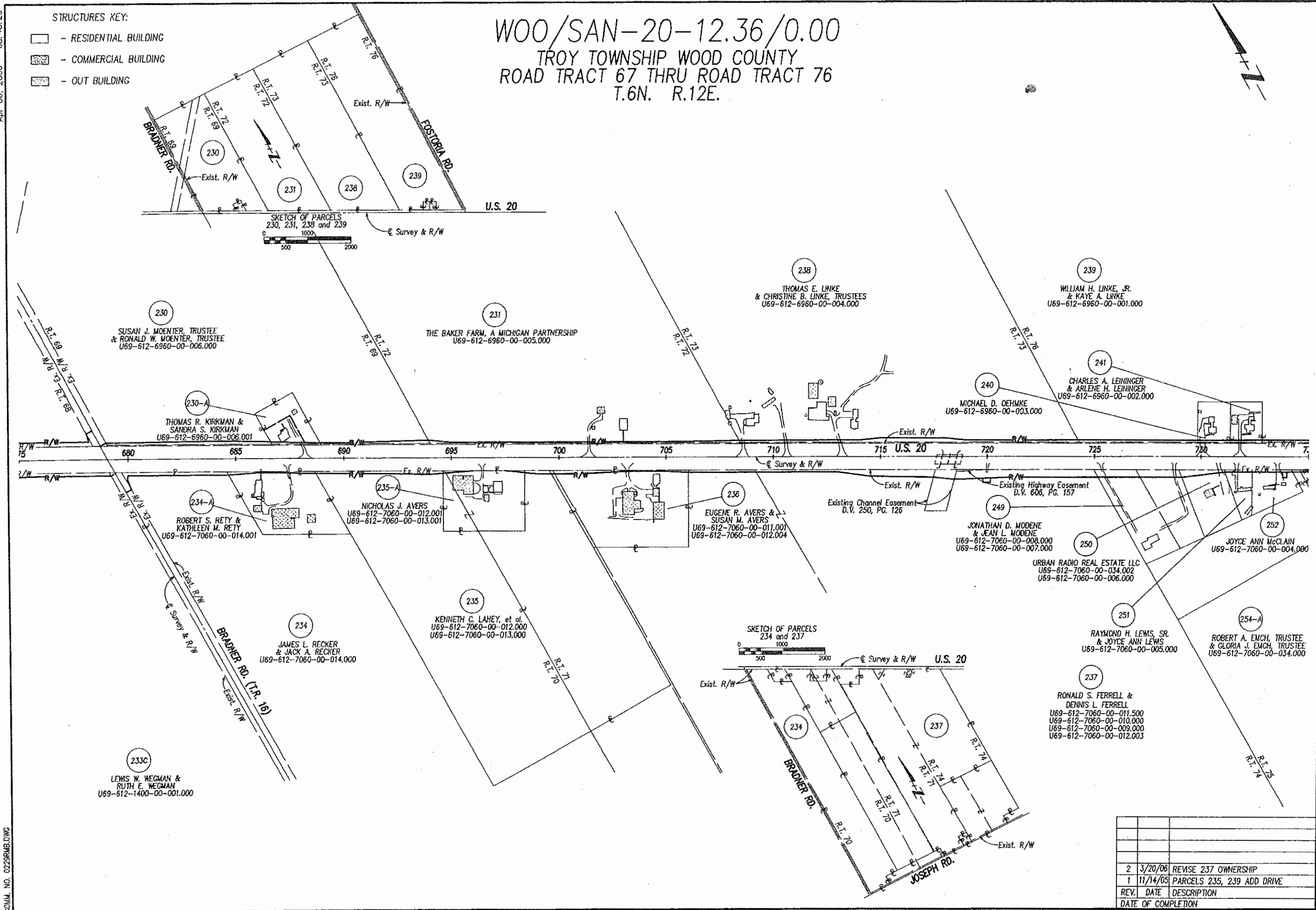
PROPERTY MAP (2 OF 6)

WOO/SAN-20-12.36/0.00

6 / 71

413

478






COMM. NO. 0229RMB.DWG


REV.	DATE	DESCRIPTION
2	3/20/06	REVISE 237 OWNERSHIP
1	11/14/05	PARCELS 235, 239 ADD DRIVE
		DATE OF COMPLETION

Dec 01, 2006 07:22:05

STRUCTURES KEY:

-  - RESIDENTIAL BUILDING
-  - COMMERCIAL BUILDING
-  - OUT BUILDING

W00/SAN-20-12.36/0.00  
 TROY TOWNSHIP WOOD COUNTY  
 T.6N. R.12E.  
 WOODVILLE TOWNSHIP SANDUSKY COUNTY  
 ROAD TRACT 75 THRU ROAD TRACT 84  
 SECTIONS 18 & 19 T.6N. R.13E.



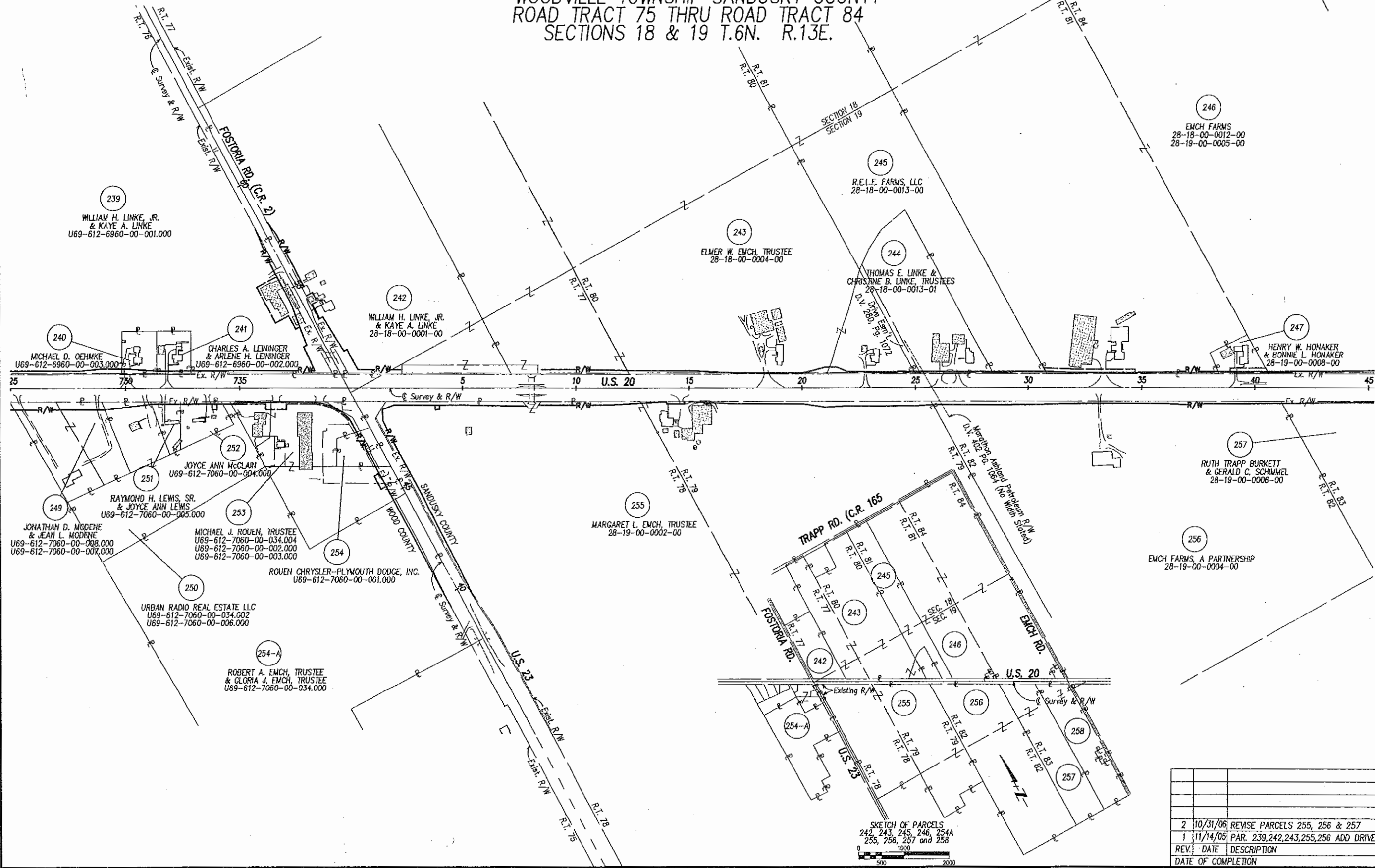
P.L.D. NO. 23312  
 R/W DESIGNER SEA  
 P/W DESIGNER KED

PROPERTY MAP (3 OF 6)

W00/SAN-20-12.36/0.00

7 / 71

414  
 478



SKETCH OF PARCELS  
 242, 243, 245, 246, 254  
 255, 256, 257 and 258

REV.	DATE	DESCRIPTION
2	10/31/06	REVISE PARCELS 255, 256 & 257
1	11/14/05	PAR. 239,242,243,255,256 ADD DRIVE

COMM. NO. 0225RMC.DWG

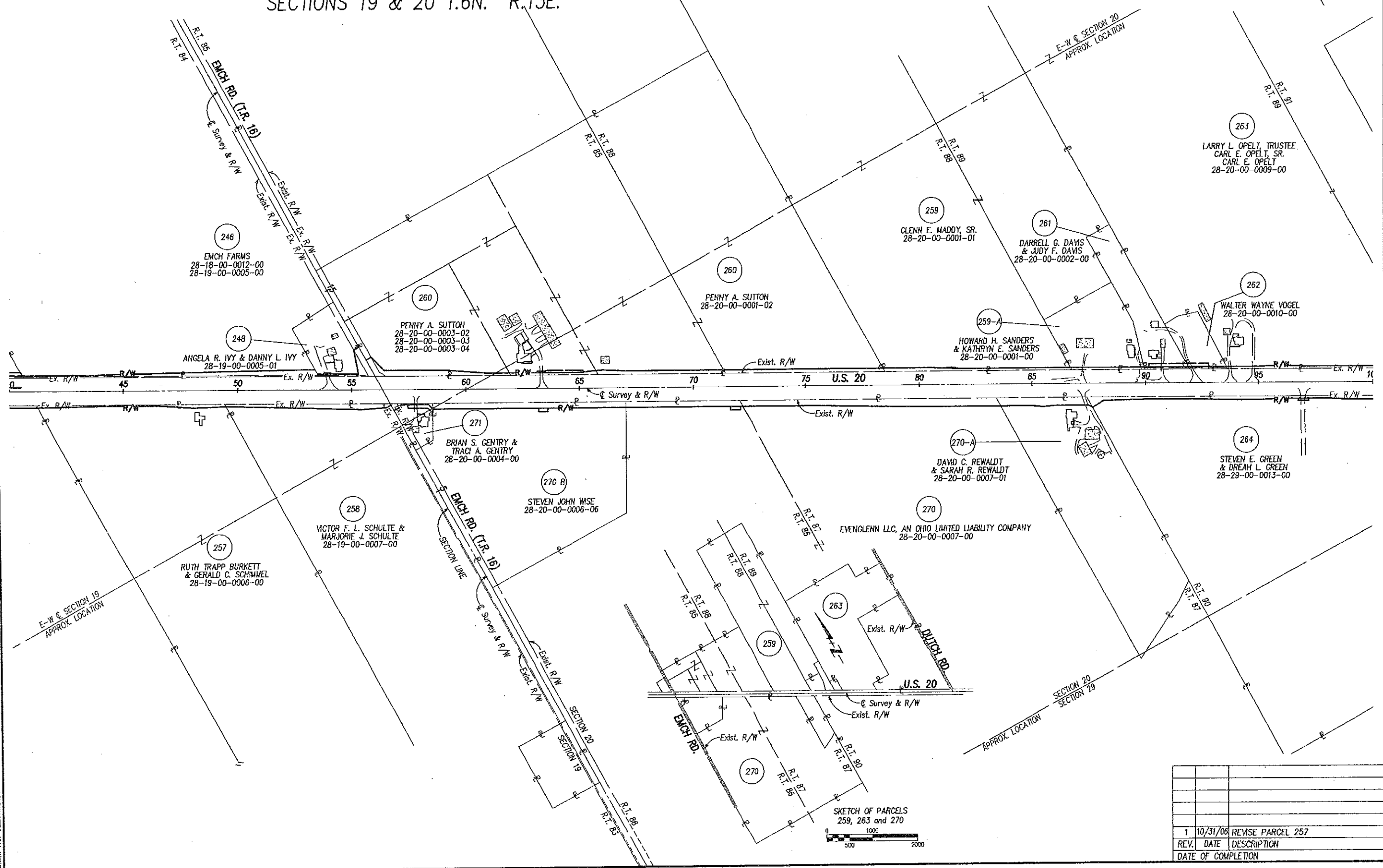


Dec 01, 2006 - 07:23:04

STRUCTURES KEY:

-  - RESIDENTIAL BUILDING
-  - COMMERCIAL BUILDING
-  - OUT BUILDING

W00/SAN-20-12.36/0.00  
WOODVILLE TOWNSHIP SANDUSKY COUNTY  
ROAD TRACT 85 THRU ROAD TRACT 89  
SECTIONS 19 & 20 T.6N. R.13E.



263  
LARRY L. OPELT, TRUSTEE  
CARL E. OPELT, SR.  
CARL E. OPELT  
28-20-00-0009-00

259  
GLENN E. MADDOY, SR.  
28-20-00-0001-01

261  
DARRELL G. DAVIS  
& JUDY F. DAVIS  
28-20-00-0002-00

262  
WALTER WAYNE VOGEL  
28-20-00-0010-00

248  
ANGELA R. IVY & DANNY L. IVY  
28-19-00-0005-01

260  
PENNY A. SUTTON  
28-20-00-0003-02  
28-20-00-0003-03  
28-20-00-0003-04

259-A  
HOWARD H. SANDERS  
& KATHRYN E. SANDERS  
28-20-00-0001-00

264  
STEVEN E. GREEN  
& DREA H. L. GREEN  
28-29-00-0013-00

271  
BRIAN S. GENTRY &  
TRACI A. GENTRY  
28-20-00-0004-00

270-B  
STEVEN JOHN WISE  
28-20-00-0006-06

270-A  
DAVID C. REWALDT  
& SARAH R. REWALDT  
28-20-00-0007-01

258  
VICTOR F. L. SCHULTE &  
MARJORIE J. SCHULTE  
28-19-00-0007-00

257  
RUTH TRAPP BURKETT  
& GERALD C. SCHIMMEL  
28-19-00-0006-00

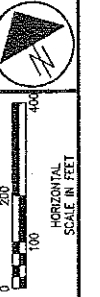
270  
EVENGLENN LLC, AN OHIO LIMITED LIABILITY COMPANY  
28-20-00-0007-00

263  
Exist. R/W

259  
Exist. R/W

270  
Exist. R/W

SKETCH OF PARCELS  
259, 263 and 270  
0 500 1000 2000



P.L.D. NO. 23312

R/W DESIGNER SEA  
R/W REVIEWER KED

PROPERTY MAP (4 OF 6)

W00/SAN-20-12.36/0.00

8 / 71




415  
478

REV.	DATE	DESCRIPTION
1	10/31/06	REVISE PARCEL 257

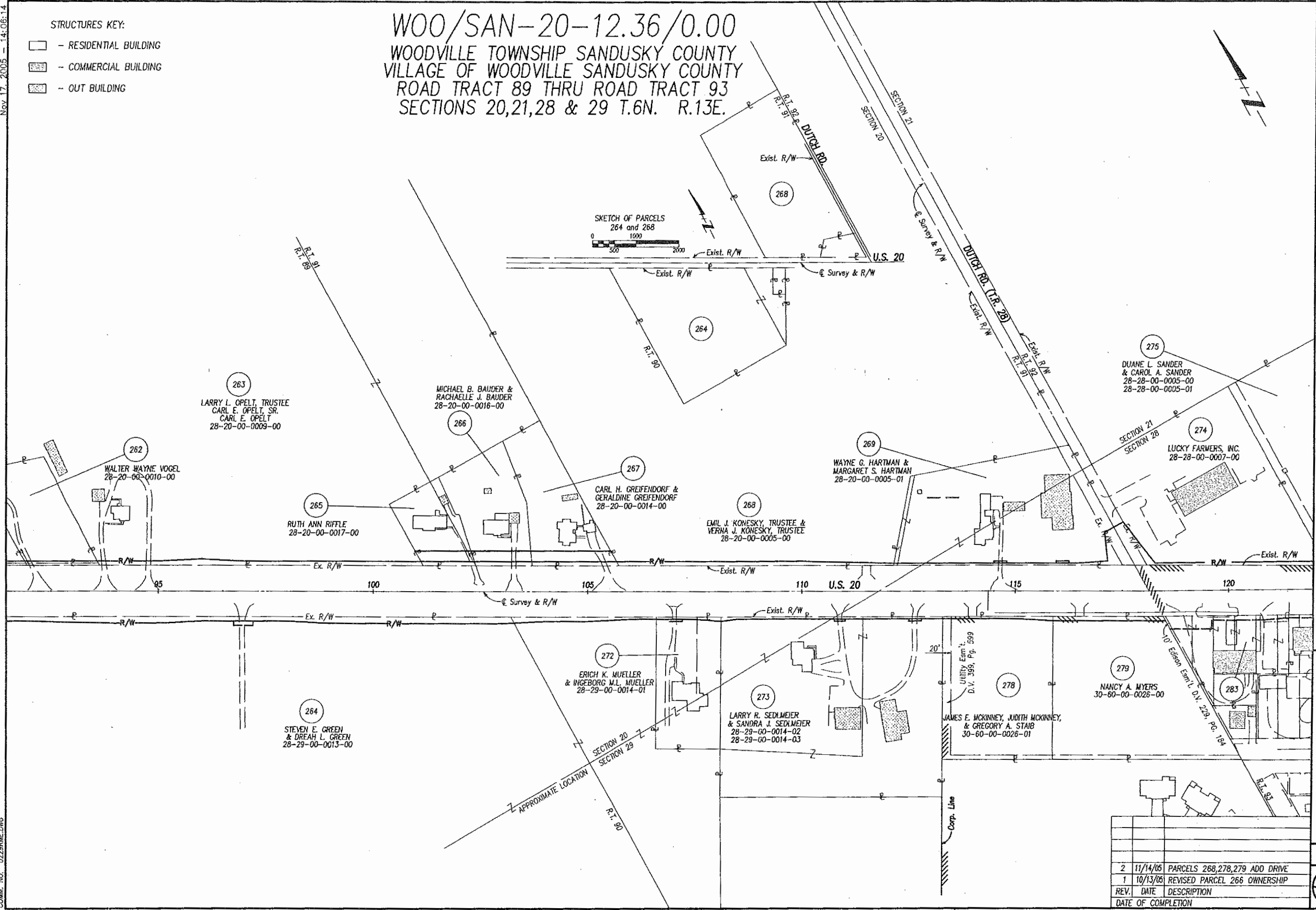

COM.M. NO. 0229RWD.DWG

Nov 17, 2005 - 14:08:14

STRUCTURES KEY:

-  - RESIDENTIAL BUILDING
-  - COMMERCIAL BUILDING
-  - OUT BUILDING

WOO/SAN-20-12.36/0.00  
 WOODVILLE TOWNSHIP SANDUSKY COUNTY  
 VILLAGE OF WOODVILLE SANDUSKY COUNTY  
 ROAD TRACT 89 THRU ROAD TRACT 93  
 SECTIONS 20,21,28 & 29 T.6N. R.13E.



FILE NO. 23312  
 R/W DESIGNER SEA  
 R/W REVIEWER KED

PROPERTY MAP (5 OF 6)




WOO/SAN-20-12.36/0.00

COMM. NO. 022599ME.DWG

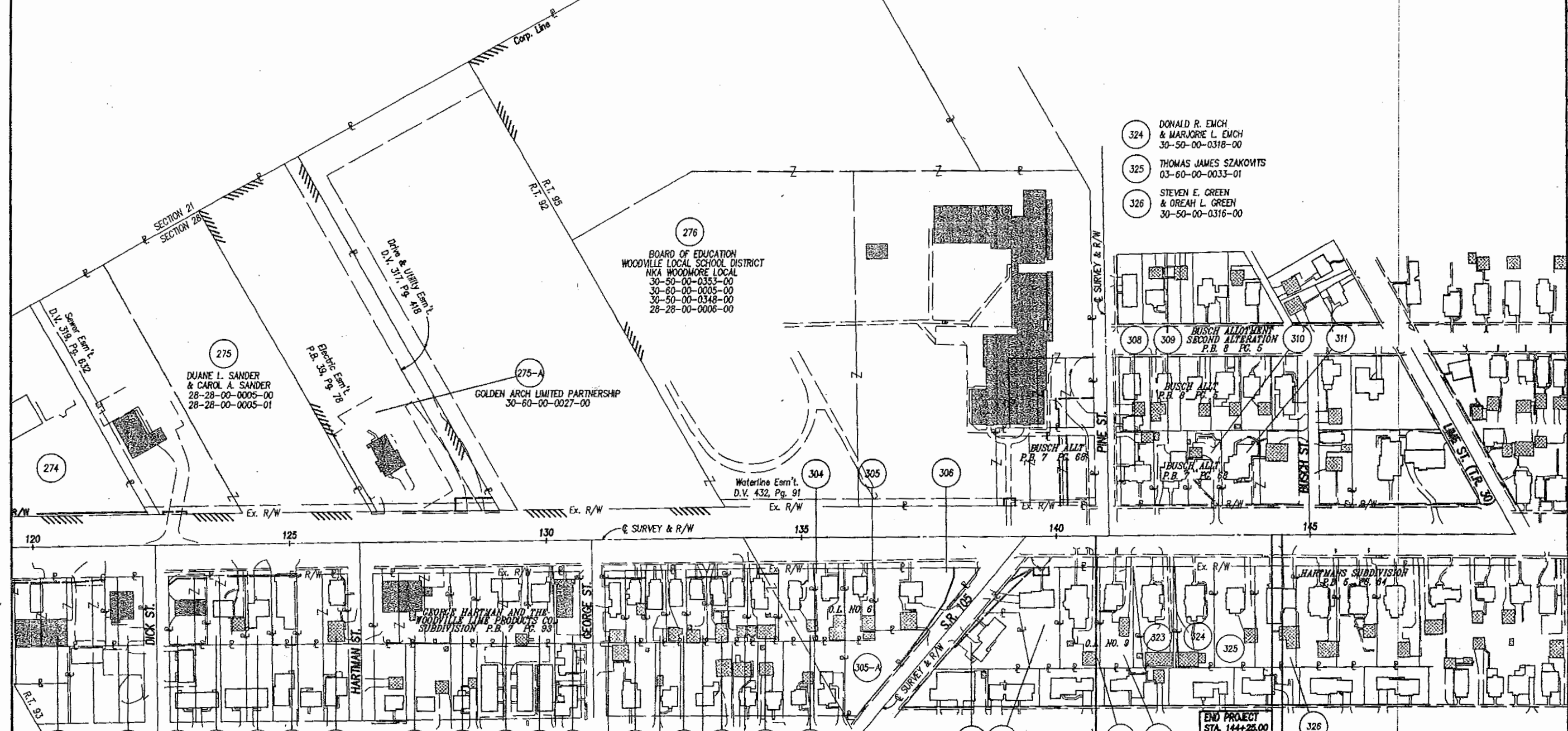
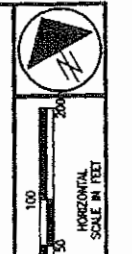
REV.	DATE	DESCRIPTION
2	11/14/06	PARCELS 268,278,279 ADD DRIVE
1	10/13/05	REVISED PARCEL 266 OWNERSHIP
		DATE OF COMPLETION

9 / 71  
 416  
 478

Jan. 08, 2007 - 14:54:55

- STRUCTURES KEY:
-  - RESIDENTIAL BUILDING
  -  - COMMERCIAL BUILDING
  -  - OUT BUILDING

WOO/SAN-20-12.36/0.00  
 WOODVILLE TOWNSHIP SANDUSKY COUNTY  
 VILLAGE OF WOODVILLE SANDUSKY COUNTY  
 ROAD TRACT 92 THRU ROAD TRACT 95  
 SECTION 28 T.6N. R.13E.



- 324 DONALD R. EMCH & MARJORIE L. EMCH 30-50-00-0318-00
- 325 THOMAS JAMES SZAKOWITS 03-60-00-0033-01
- 326 STEVEN E. GREEN & DREAH L. GREEN 30-50-00-0316-00

H. BRUCE SAMPLE & NEYSI SAMPLE 30-28-01-0026-00

- |   |   |   |  |  |  |   |  |
|---|---|---|--|--|--|---|--|
| 284 JUDY Y. DAWSON 30-28-01-0024-00                 | 288 HOWARD F. MILLHINE & LINDA A. MILLHINE 30-28-01-0019-00 | 291 JOE C. GENTRY 30-28-01-0013-00                            | 295 WILLIAM L. DOUGLAS 30-28-01-0008-00              | 299 RICHARD A. ROSPERT & JOYCE E. ROSPERT 30-28-01-0001-01 | 303 TROY M. HAHN 30-60-00-0006-05                                | 306 DONALD R. CRONE & SHIRLEY E. CRONE 30-60-00-0006-03 | 311 JANET V. WINTERS 30-50-00-0344-00                |
| 285 BATAW INVESTMENTS, LLC 30-28-01-0023-00         | 289 BARBARA J. RUNION & RICKIE J. RUNION 30-28-01-0017-00   | 292 JAMES D. MOHRMAN 30-28-01-0011-00                         | 296 JAMES R. KNAPP & WENDY L. KNAPP 30-28-01-0007-00 | 300 GARY L. MATHNA & DORIS L. MATHNA 30-28-01-0003-00      | 304 DOMON D. GOINGS & DEBORAH L. GOINGS 30-60-00-0006-04         | 308 MICHAEL L. KASSON 30-50-00-0347-00                  | 319 HAROLD D. HUNT & ESTHER L. HUNT 30-60-00-0009-02 |
| 286 LISA M. DONNELL 30-28-01-0021-00                | 290 TIMOTHY V. MAGSIG & NORMA J. MAGSIG 30-28-01-0014-00    | 293 DANIEL E. MAUNTNER & BARBARA H. MAUNTNER 30-28-01-0010-00 | 297 JUAN LUIS AGUAYS & MARIA AGUAYS 30-28-01-0006-00 | 301 ROBIN LEIGH COLLINS 30-28-01-0002-00                   | 305 JAMES B. CARD 30-60-00-0006-00                               | 309 RONALD E. KOCH & CAROL J. KOCH 30-50-00-0346-00     | 320 MARJORIE R. GAPPA 30-60-00-0009-01               |
| 287 BRIAN J. KIGAR & HYE-SUN KIGAR 30-28-01-0020-00 | 294 BARBARA N. HUDSON 30-28-01-0009-00                      | 298 JOHN RICHARD STRICKLAND & LIL STRICKLAND 30-28-01-0005-00 | 302 CHARLES F. ARMBRUSTER 30-28-01-0001-00           | 302-A RANDAL J. DONNELL 30-60-00-0006-07                   | 310 WILBUR F. HESSELBART & MARLYN R. HESSELBART 30-50-00-0345-01 | 321 ROBERT L. MEYER & LINDA L. MEYER 30-60-00-0009-00   |  |

END PROJECT STA. 144+25.00 @ U.S. 20

END ACQUISITION STA. 140+78.37 @ U.S. 20

END WORK STA. 144+45.00 @ U.S. 20

322 DAVID H. CHURCHILL & ANGELA M. CHURCHILL 30-60-00-0009-03

323 NORMAN J. RIFFLE, SR. & BERNADETTE L. RIFFLE 30-60-00-0009-04

REV.	DATE	DESCRIPTION	
4	1/08/07	REMOVED 291 T	
3	12/13/06	REVISE PARCEL 276 & ACQUISITION FLAG	
2	10/31/06	REVISE PARCELS 276 & 298	
1	7/05/06	REMOVED 284 T & 290 T	
	REV.	DATE	DESCRIPTION
		DATE OF COMPLETION	

PROPERTY MAP (6 OF 6)

WOO/SAN-20-12.36/0.00

10/71

417  
478

COMM. NO. 022801ME.DWG

Dec 06, 2007 11:55:55

TOTAL NUMBER OF  
 73 OWNERSHIPS  
 120 PARCELS  
 0 TOTAL TAXES  
 9 OWNERSHIPS W/ STRUCTURES INVOLVED  
 0 OWNERSHIPS W/ "P" ITEMS

1 OF 8  
 DEC 06 2007

# SUMMARY OF ADDITIONAL RIGHT OF WAY

ALL PROPERTIES ACQUIRED IN THE NAME OF THE STATE OF OHIO UNLESS OTHERWISE NOTED.

NET RESIDUE = RECORD AREA - TOTAL P.R.O. - NET TAXE

PARCEL NO.	OWNER	FROM SHEET NO.	AS RECORDED		AUDITOR'S PARCEL NUMBER	RECORD AREA ACRES	TOTAL P.R.O. ACRES	TO BE ACQUIRED (ACRES)			NET RESIDUE		TYPE FUND STATE	REMARKS & PERSONALTY	AS ACQUIRED		
			VOLUME OR INSTRUMENT NO.	PAGE NO. OR LOCATION				GROSS	P.R.O.	NET	STRUCTURES	LEFT			RIGHT	VOLUME	PAGE
225	EDWARD L. BROUGH, TRUSTEE OF THE EDWARD L. BROUGH REVOCABLE LIVING TRUST DATED SEPTEMBER 13, 1995	19	708	224	U69-812-8160-00-003.000	106.83	1.160	0.090	0.000	0.000				NO R/W REQUIRED			
226	CHARLES P. HAIN & STEPHANE D. HAIN	18	768	307	U69-812-8160-00-008.000	0.84	0.000	0.000	0.000					NO R/W REQUIRED			
227 HD	JUNE LECK	18-21	782	782	U69-812-8160-00-003.001 U69-812-8160-00-010.000	1.88 2.82	0.000 0.000	0.000 0.120	0.000 0.000	0.000 0.120						2675	0968
	TOTAL					4.20	0.000	0.120	0.000	0.120		4.080					
228 HD	JEFFERY A. CROSS & JESSIE L. CROSS	21	669	393	U69-812-8160-00-010.001 U69-812-8160-00-011.000	0.07 0.81	0.000 0.000	0.000 0.043	0.000 0.000	0.000 0.043						2785	1028
	TOTAL					0.88	0.000	0.043	0.000	0.043		0.837					
228 T		21						0.005	0.000	0.005				REMOVE A TREE	2785	1028	
229 HD	MARY L. BAKER, TRUSTEE	21-24	759	1057	U69-812-8160-00-001.000	144.50	0.35	0.834	0.051	0.563		137.667			2634	1030	
229 T		21						0.016	0.000	0.016				REMOVE A TREE	2634	1030	
230 HD	SUSAN W. WOENTER, TRUSTEE (1/2 INTEREST) & RONALD W. WOENTER, TRUSTEE (1/2 INTEREST)	24-26	O.R. 2268	1028	U69-812-8980-00-008.000	83.1	3.97	0.314	0.000	0.308					2634	1030	
230 HD-1		26-27	O.R. 2268	1028				0.162	0.000	0.162							
	TOTAL							0.476	0.000	0.470		78.683					
230 T								0.632	0.000	0.632				MAINTAIN ACCESS			
230 T-1								0.351	0.000	0.351				MAINTAIN ACCESS	2828	0959	
230-A HD	STATE OF OHIO DEPARTMENT OF TRANSPORTATION	28	O.R. 2678	972	U69-812-8980-00-006.001	1.000	0.000	0.097	0.000	0.097	YES	0.933			2675	0972	
230-A T								0.321	0.000	0.321				REMOVE A BUILDING			
230-A T-1								0.166	0.000	0.166				MAINTAIN ACCESS			
231 HD	THE BAKER FARM, A MICHIGAN PARTNERSHIP	27-30	653	483	U69-812-8980-00-005.000	88.63	0.000	0.364	0.000	0.364		88.163			2737	1051	
231 T		28						0.065	0.000	0.065				REMOVE TREES			
231 T-1		30						0.007	0.000	0.007				REMOVE TREES			
231 T-2								0.633	0.000	0.633				MAINTAIN ACCESS	2828	0955	
232	NOT USED																
233	LEWIS W. WEGMAN & RUTH E. WEGMAN	19-20	609	352	U69-812-1400-00-004.001 U69-812-1400-00-004.003	34.82 0.99	0.000 0.000	0.000 0.000	0.000 0.000	0.000 0.000				NO R/W REQUIRED			
	TOTAL					35.78	0.000	0.000	0.000	0.000							
233-A HD	JOHN R. STEPHENS & LAURA R. STEPHENS	20-21	O.R. 2627	1043	U69-812-1400-00-003.000 U69-812-1400-00-004.002	1.14 0.110	0.000 0.000	0.037 0.001	0.000 0.000	0.037 0.001						2685	0580
	TOTAL					1.25	0.000	0.038	0.000	0.038			1.212				
233-A T		21						0.019	0.000	0.019				REMOVE TREES			
233-B HD	DENNIS WEGMAN	21-22	O.R. 2431	448	U69-812-1400-00-002.001 U69-812-1400-00-001.001	0.840 0.430	0.000 0.000	0.040 0.037	0.000 0.000	0.040 0.037						2685	0588
	TOTAL					1.270	0.000	0.077	0.000	0.077			1.183				
233-B T		21						0.014	0.000	0.014				REMOVE LANDSCAPING & A TREE			
233-C HD	LEWIS W. WEGMAN & RUTH E. WEGMAN	22-24	473	211	U69-812-1400-00-001.000	83.67	3.61	0.441	0.000	0.436		59.628			2685	0628	
233-C T		22						0.092	0.000	0.092				CONNECT A DRIVE			
233-C T-1		22						0.040	0.000	0.040			STATE	CONSTRUCT A HEADER TILE			

NOTE: UNDER NO CIRCUMSTANCES ARE TEMPORARY EASEMENTS ACQUIRED FOR THE PURPOSE OF STRUCTURE REMOVAL TO BE USED FOR STORAGE OF MATERIAL OR EQUIPMENT BY THE CONTRACTOR UNLESS NOTED OTHERWISE.

ALL TEMPORARY PARCELS TO BE 24 MONTHS DURATION

\* DENOTES R/W ENCROACHMENT

PROJECT NO. 0020(067)

23312

42472(0)

TLT R/W REQUIRED NED

SUMMARY OF ADDITIONAL RIGHT OF WAY

W00-20-12.35/0-00

11/71

418  
478

1	12/06/07	ADD PARCELS 2301, 2301-1, 2304-1, 2311-2
REV.	DATE	DESCRIPTION
		DATE OF COMPLETION

CONAL. NO. 0228281.000

# SUMMARY OF ADDITIONAL RIGHT OF WAY

ALL PROPERTIES ACQUIRED IN THE NAME OF THE STATE OF OHIO UNLESS OTHERWISE NOTED.

NET RESIDUE = RECORD AREA - TOTAL P.R.O. - NET TAKE

(+) IN THE NAME OF THE WOOD COUNTY COMMISSIONERS

Mar 27, 2008 - 15:28:10

PARCEL NO.	OWNER	FROM SHEET NO.	AS RECORDED		AUDITOR'S PARCEL NUMBER	RECORD AREA ACRES	TOTAL P.R.O. ACRES	TO BE ACQUIRED (ACRES)				NET RESIDUE		TYPE FUND STATE	REMARKS & PERSONALTY	AS ACQUIRED	
			VOLUME OR PAGE NO.	OR LOCATION				GROSS	P.R.O.	NET	STRUCTURES	LEFT	RIGHT			VOLUME	PAGE
234 WD	JAMES L. BECKER & JACK A. BECKER	24,25	601 612	754 359	U69-612-7060-00-014.000	102.69	4.69	0.241	0.062	0.179				98.321		2675	0484
234-A WD 234-A T	ROBERT S. RETY & KATHLEEN M. RETY	28,28 28	758	117	U69-612-7060-00-014.001	2.73	0.000	0.072 0.010	0.000 0.000	0.072 0.010				2.658	REMOVE TREES		2612 0941
235 WD 235 WD-1	KENNETH G. LAHEY, TRANSFER ON DEATH TO THOMAS LAHEY, JAMES LAHEY, COLLEEN LAHEY, LAURA MILLER, REYN LAHEY, & DENNIS LAHEY	28,27 28	O.R. 2368 836 639	836 898 892	U69-612-7060-00-013.000 U69-612-7060-00-012.000	26.04 16.69	0.000 0.000	0.183 0.038	0.000 0.060	0.183 0.038							2612 0941
TOTAL						42.63	0.000	0.189 0.002	0.000 0.000	0.189 0.002				42.431	CONSTRUCT A DRIVE		
235-A WD TOTAL	NICHOLAS J. AVERS	27,28 28	O.R. 2460	328	U69-612-7060-00-013.001 U69-612-7060-00-012.001	0.15 2.29	0.000 0.000	0.002 0.018	0.000 0.000	0.002 0.016					*LANDSCAPING		2685 0596
235-A WD-1 TOTAL		28			U69-612-7060-00-012.001	-	-	0.010 0.027	0.000 0.000	0.010 0.027					REMOVE TREES		
235-A T GRAND TOTAL		28				2.44	0.000	0.024 0.024	0.000 0.000	0.024 0.024							
236 WD TOTAL	EUGENE R. AVERS & EUSAN M. AVERS	28-30	714	242	U69-612-7060-00-011.001 U69-612-7060-00-012.004	4.35 0.15	0.000 0.000	0.130 0.008	0.000 0.000	0.130 0.008							
236 U 236 T						4.50	0.000	0.130 0.459	0.000 0.000	0.130 0.459					UTILITY EASEMENT MAINTAIN ACCESS		
237 WD TOTAL	RONALD S. FERRELL & DENNIS L. FERRELL	30-34	O.R. 2663	642	U69-612-7060-00-009.000 U69-612-7060-00-010.000 U69-612-7060-00-011.500 U69-612-7060-00-012.003	74.84 0.8 73.44 0.92	0.015 0.000 0.000 0.000	0.964 0.084 0.073 0.000	0.015 0.000 0.000 0.000	0.949 0.084 0.073 0.000					OVERLAP WITH EX. CHANNEL EASEMENT 0.092 AC.		2715 0462
237 T		32,33			U69-612-7060-00-009.000			0.005	0.000	0.005					CONNECT A DRIVE		
238 WD 238 T 238 T-1	THOMAS E. LINKE & CHRISTINE B. LINKE, TRUSTEES OF THE THOMAS E. LINKE & CHRISTINE B. LINKE REVOCABLE LIVING TRUST	30-33 30 31	762	243	U69-612-6980-00-004.000	129.36	0.000	0.836 0.007 0.035	0.000 0.000 0.000	0.836 0.007 0.035				128.724	*FENCE REMOVE TREES REMOVE TREES		2685 0606 2685 0610 2685 0610
239 WD 239 WD-1 239 HDV(+)	WILLIAM H. LINKE, JR. (1/2 INTEREST) & KAYE A. LINKE (1/2 INTEREST)	33,34 35,36 35,68,69	671	104	U69-612-6980-00-001.000	143.63	6.180	0.192 0.226 0.887	0.000 0.120 0.487	0.192 0.105 0.400					*FENCE		2741 1039
TOTAL								1.304	0.607	0.697				137.803			
239 T(+)		68,69						0.435	0.000	0.435	YES(2)				*REMOVE 2 BUILDINGS		2741 1039
	DONALD J. KLINGMAN & GEORGE O. KLINGMAN RICHARD GORDON HARMAYER et al.	35,36 67,69	L.V. 40 L.V. 72	221 29											Oil & Gas Lease Oil & Gas Lease		

SUMMARY OF ADDITIONAL RIGHT OF WAY

WOOD-SAN-20-12-36/0-00

12/71

419  
478

NOTE: UNDER NO CIRCUMSTANCES ARE TEMPORARY EASEMENTS ACQUIRED FOR THE PURPOSE OF STRUCTURE REMOVAL TO BE USED FOR STORAGE OF MATERIAL OR EQUIPMENT BY THE CONTRACTOR UNLESS NOTED OTHERWISE.

ALL TEMPORARY PARCELS TO BE 24 MONTHS DURATION

\* DENOTES R/W ENCRoACHMENT

4	3/27/08	ADD PARCEL 236 U
3	12/08/07	ADD PARCEL 238 T
2	4/10/06	REVISE 237 OWNERSHIP & ESN'T. OVERLAP
1	11/15/03	ADD PARCEL 235 T
REV.	DATE	DESCRIPTION
		DATE OF COMPLETION

# SUMMARY OF ADDITIONAL RIGHT OF WAY

ALL PROPERTIES ACQUIRED IN THE NAME OF THE STATE OF OHIO UNLESS OTHERWISE NOTED.

NET RESIDUE = RECORD AREA - TOTAL P.R.O. - NET TAKE

(++) IN THE NAME OF THE SANDUSKY COUNTY COMMISSIONERS

Nov 17, 2005 - 14:10:01

PARCEL NO.	OWNER	FROM SHEET NO.	AS RECORDED		AUDITOR'S PARCEL NUMBER	RECORD AREA ACRES	TOTAL P.R.O. ACRES	TO BE ACQUIRED (ACRES)				NET RESIDUE		TYPE FUND	REMARKS & PERSONALTY	AS ACQUIRED	
			VALUE OR MONYACHE NO.	PAGE NO. OR LOCATION				GROSS	P.R.O.	NET	STRUCTURES	LEFT	RIGHT			VOLUME	PAGE
240 WD	MICHAEL D. OEHMKE	34,39	767	918	U69-612-6960-00-003.000	0.68	0.000	0.052	0.000	0.052		0.608	-	STATE		2612	0936
			723	402													
			723	404													
			656	96													
	RICHARD HARMeyer et al.		L.V.72	29													
241 WD	CHARLES A. LEININGER & ARLENE H. LEININGER	35	654	99	U69-612-6960-00-002.000	0.655	0.000	0.052	0.000	0.052		0.603	-			2685	0638
	RICHARD HARMeyer et al.		L.V.72	29													
242 WD	WILLIAM H. LINKE, JR. (1/2 INTEREST) & KAYE A. LINKE (1/2 INTEREST)	39,37,38	330	672	28-18-00-0001-00	58,108	2,310	0.125	0.018	0.109						43	0584
242 WD(++)		38,69,69						0.752	0.494	0.268						43	0589
	TOTAL							0.877	0.510	0.367		83.431	-			43	0595
242 T		68,69						0.011	0.000	0.011							
242 TV(++)								0.048	0.000	0.048	YES						
243 WD	ELMER W. EMCH, TRUSTEE OF THE ELMER W. EMCH TRUST	38-41	432	324	28-18-00-0004-00	109,272	1.52	0.512	0.000	0.512		107,240	-			45	0654
244 WD	THOMAS E. LINKE & CHRISTINE B. LINKE, TRUSTEES OF THE THOMAS E. LINKE & CHRISTINE B. LINKE REVOCABLE LIVING TRUST	41,42	418	765	28-18-00-0013-01	4,76	0.000	0.050	0.000	0.050		4.680	-			38	0680
245 WD	R.E.L.E. FARMS, LLC, AN OHIO LIMITED LIABILITY COMPANY	42,43	O.R. 9	2284	28-18-00-0013-00	41,103	0.240	0.054	0.000	0.054		40,323	-			82	0178
246 WD	EMCH FARMS	43,44	383	685	28-18-00-0012-00	78,50	0.900	0.122	0.000	0.122						82	0161
246 WD-1		45-47	383	385	28-19-00-0005-00	70,49	2,540	0.539	0.000	0.539							
	TOTAL					148,99	3,44	0.661	0.000	0.661		144,889	-				
246 T		43						0.137	0.000	0.137							
	OHIO OIL COMPANY, AN OHIO CORPORATION		L.V. 6	272													
247 WD	HENRY W. HONAKER & BONNIE L. HONAKER	44,45	425	1037	28-19-00-0008-00	0,637	0.000	0.050	0.000	0.050		0.587	-			41	1080
247 T		44,45						0.055	0.000	0.055							
248 WD	ANGELA R. MY & DANNY L. MY	47,48	438	81	28-19-00-0005-01	1,6144	0,280	0.178	0.080	0.098		1,156	-			38	664
248 T		47						0.603	0.000	0.603							
	OHIO OIL COMPANY, AN OHIO CORPORATION		L.V. 6	272													
249 WD	JONATHAN D. MODENE & JEAN L. MODENE	33,34	775	618	U69-612-7060-00-008.000	1,880	0,000	0.161	0,000	0.161						2701	0774
					U69-612-7060-00-007.000	1,320	0,000	0.159	0,000	0.159							
	TOTAL					3,180	0,000	0.320	0,000	0.320		2,860	-				
250 WD	URBAN RADIO REAL ESTATE LLC	34,35	O.R. 2542	281	U69-612-7060-00-008.000	1,29	0,000	0.108	0,000	0.108						2795	0135
250 WD-1		35			U69-612-7060-00-034.002	5,09	0,000	0.009	0,000	0.009							
	TOTAL					6,38	0,000	0.117	0,000	0.117		8,263	-				
251 WD	RAYMOND H. LEWIS, SR. & JOYCE ANN LEWIS	35	705	637	U69-612-7060-00-005.000	0,46	0,000	0.030	0,000	0.030		0,430	-			2675	0764
252 WD	JOYCE ANN McCLARY (AKA JOYCE ANN LEWIS)	35	673	385	U69-612-7060-00-004.000	0,78	0,000	0.042	0,000	0.042		0,738	-			2685	0616
252 T		35						0.012	0,000	0.012	S(2)					460	992
	252.058													STATE			

SUMMARY OF ADDITIONAL RIGHT OF WAY

WOC-SAN-20-1236

13 / 71

420  
478

NOTE: UNDER NO CIRCUMSTANCES ARE TEMPORARY EASEMENTS ACQUIRED FOR THE PURPOSE OF STRUCTURE REMOVAL TO BE USED FOR STORAGE OF MATERIAL OR EQUIPMENT BY THE CONTRACTOR UNLESS NOTED OTHERWISE.

ALL TEMPORARY PARCELS TO BE 24 MONTHS DURATION

\* DENOTES R/W ENCROACHMENT

REV.	DATE	DESCRIPTION
1	11/15/05	ADD PARCEL 242 T
		DATE OF COMPLETION

COMPL. NO. 022285C.DWG

Dec 01, 2006 - 07:24:37

# SUMMARY OF ADDITIONAL RIGHT OF WAY

4 OF 8  
 ALL PROPERTIES ACQUIRED IN THE NAME OF THE STATE OF OHIO  
 UNLESS OTHERWISE NOTED.  
 NET RESIDUE = RECORD AREA - TOTAL P.R.O. - NET TAKE

GENERAL PROJECT NO.  
6000(067)

PARCEL NO.	OWNER	FROM SHEET NO.	AS RECORDED		AUDITOR'S PARCEL NUMBER	RECORD AREA ACRES	TOTAL P.R.O. ACRES	TO BE ACQUIRED (ACRES)				NET RESIDUE		TYPE FUND STATE	REMARKS & PERSONALTY	AS ACQUIRED	
			VOLUME OR MICROFICHE NO.	PAGE NO. OR LOCATION				GROSS	P.R.O.	NET	STRUCTURES	LEFT	RIGHT			VOLUME	PAGE
253 WD	MICHAEL J. ROUEN, TRUSTEE UNDER TRUST AGREEMENT OF MICHAEL J. ROUEN DATED NOVEMBER 10, 1995	35,38,67	754 730	183 911	U69-612-7060-00-034.004 U69-612-7060-00-002.000 U69-612-7060-00-003.000	2.830 2.404 0.541	0.168 0.130 0.300	0.000 0.270 0.012	0.000 0.210 0.000	0.000 0.060 0.012	\$ (2)			*4 REFLECTORS REMOVE 3 SIGNS (1 ENCROACHMENT) REMOVE 2 GATES	2798	0243	
253 WD-1		67			U69-612-7060-00-034.004	-	-	0.208	0.188	0.038							
	GRAND TOTAL					6.775	0.698	0.488	0.378	0.110							
253 T		38,38,67						0.138	0.000	0.138				CONNECT A DRIVE & PERFORM GRADING			
253 T-1		67						0.037	0.000	0.037				CONNECT A DRIVE			
254 WD	ROUEN CHRYSLER-PLYMOUTH DODGE, INC.	67	695	621	U69-612-7060-00-001.000	0.665	0.170	0.252	0.201	0.051					2798	0248	
254-A WD	ROBERT A. EMCH, TRUSTEE OF THE ROBERT A. EMCH TRUST, (1/2 INTEREST) & GLORIA J. EMCH, TRUSTEE OF THE GLORIA J. EMCH TRUST, (1/2 INTEREST)	68,67	756 653	878 489	U69-612-7060-00-034.000	41.75	0.805	0.733	0.615	0.088					2685	0124	
255 WD	MARGARET L. EMCH, TRUSTEE OF THE MARGARET L. EMCH TRUST	36-39 68,67	432 653	506 489	28-19-00-0002-00	140.474	3.660	1.804	1.007	0.787	\$				45	0659	
255 WD-1		40-42						0.600	0.000	0.600					45	0166	
	TOTAL							2.304	1.007	1.287							
255 T		37						0.009	0.000	0.009				REMOVE A BILLBOARD			
255 T-1		39						0.018	0.000	0.018				CONNECT A DRIVE & REMOVE A TREE			
255 T-2		40						0.004	0.000	0.004				CONNECT A DRIVE			
256 WD	EMCH FARMS, A PARTNERSHIP G.W. BARNES	42-43	345 LV.13	991 194	28-19-00-0004-00	143.98	2.550	0.721	0.000	0.721					82	0161	
256 T								0.002	0.000	0.002				OIL & GAS LEASE			
256 T-1								0.006	0.000	0.006				CONNECT A DRIVE			
257 WD	RUTH TRAPP BURKETT (1/2 INTEREST) & GERALD C. SCHULTE (1/2 INTEREST)	45,46	227 174 8 395	493 67 62 281	28-19-00-0006-00	63.60	0.960	0.143	0.000	0.143					82	0178	
258 WD	VICTOR F. L. SCHULTE & MARJORIE J. SCHULTE	46-48	228	359	28-19-00-0007-00	40.822	2.120	0.298	0.008	0.290					34	0349	
260 WD	GLENN E. MADDY, SR.	62-64 63	420	687	28-20-00-0001-01	100.0079	0.090	0.223	0.000	0.223			99,783				
260 T								0.003	0.000	0.003				CONNECT A DRIVE	63	1586	
259 A WD	HOWARD H. SANDERS & KATHRYN E. SANDERS	64	436	153	28-20-00-0001-00	2.601	0.000	0.073	0.000	0.073			2.428		43	600	

JOB NO.  
23312

STATE JOB NO.  
42472(0)

R/W DESIGNER  
TJT

R/W REVIEWER  
RED

SUMMARY OF ADDITIONAL RIGHT OF WAY

W00-SAN-20-12.36/0-00

14/71

421  
478

NOTE: UNDER NO CIRCUMSTANCES ARE TEMPORARY EASEMENTS ACQUIRED FOR THE PURPOSE OF STRUCTURE REMOVAL TO BE USED FOR STORAGE OF MATERIAL OR EQUIPMENT BY THE CONTRACTOR UNLESS NOTED OTHERWISE.

ALL TEMPORARY PARCELS TO BE 24 MONTHS DURATION

\* DENOTES R/W ENCROACHMENT

REV.	DATE	DESCRIPTION
1	10/31/08	REVISE PARCELS 255-257
		DATE OF COMPLETION

COMM. NO. 0029851016

# SUMMARY OF ADDITIONAL RIGHT OF WAY

5 OF 8  
 ALL PROPERTIES ACQUIRED IN THE NAME OF THE STATE OF OHIO  
 UNLESS OTHERWISE NOTED.  
 NET RESIDUE = RECORD AREA - TOTAL P.R.O. - NET TAKE

Nov 17, 2005 - 14:11:31

ODOT  
 PROJECT NO.  
 G020(067)

PARCEL NO.	OWNER	FROM SHEET NO.	AS RECORDED		AUDITOR'S PARCEL NUMBER	RECORD AREA ACRES	TOTAL P.R.O. ACRES	TO BE ACQUIRED (ACRES)			NET RESIDUE		TYPE FUND	REMARKS & PERSONALTY	AS ACQUIRED	
			VOLUME OR ACROFICHE NO.	PAGE NO. OR LOCATION				GROSS	P.R.O.	NET	STRUCTURES	LEFT			RIGHT	VOLUME
260 WD	PENNY A. SUTTON	48-52	416	707	28-20-00-0003-02	5.010	0.166	0.321	0.041	0.280			STATE		34	340
			416	707	28-20-00-0003-03	5.048	0.000	0.091	0.000	0.091						
			417	1192	28-20-00-0003-04	5.009	0.148	0.000	0.000	0.000						
			422	538	28-20-00-0001-02	33.183	0.000	0.438	0.000	0.438						
	TOTAL		O.R. 14	325		48.248	0.312	0.848	0.041	0.807				47.129	-	
260 T		49,50						0.038	0.000	0.038				REMOVE TREES	34	345
261 WD	DARRELL G. DAVIS & JUDY F. DAVIS	54,55	346	488	28-20-00-0002-00	2.00	0.000	0.046	0.000	0.046			1.954	-	38	672
261 T		55						0.059	0.000	0.059				REMOVE TREES	38	676
262 WD	WALTER WAYNE VOGEL	55	424	300	28-20-00-0010-00	0.932	0.000	0.039	0.000	0.039			0.893	-	38	693
262 T								0.033	0.000	0.033				CONNECT A DRIVE & REMOVE TREES	38	697
263 WD	LARRY L. OPELT, TRUSTEE CARL E. OPELT, SR.	55-57	388	1028	28-20-00-0009-00	82.78	1.200	-0.184	0.000	0.184			81.396	-	41	1072
	CARL E. OPELT		398	839												
			377	88												
			158	388												
264 WD	STEVEN E. GREEN & DREAH L. GREEN	54-58	407	506	28-20-00-0013-00	48.885	1.160	0.553	0.000	0.553			-	47.172	30	3124
264 T		56						0.010	0.000	0.010				CONNECT A DRIVE	30	3129
265 WD	RUTH ANN RIFFLE	57	409	1149	28-20-00-0017-00	0.56	0.000	0.028	0.000	0.028			0.832	-	26	2277
265 T		57	249	599				0.044	0.000	0.044				CONNECT A DRIVE & REMOVE TREES	26	2277
		57	299	388												
266 WD	MICHAEL B. BAUDER & RACHELLE J. BAUDER	57	OR 8	2847	28-20-00-0016-00	1.02	0.000	0.031	0.000	0.031			0.989	-	34	0358
266 T		57						0.047	0.000	0.047				CONNECT A DRIVE & REMOVE TREES	34	0354
267 WD	CARL H. GREIFENDORF & GERALDINE GREIFENDORF	57,58	327	474	28-20-00-0014-00	1.104	0.000	0.046	0.000	0.046			1.058	-	34	0361
267 T		58						0.067	0.000	0.067				CONNECT A DRIVE & REMOVE TREES	34	0365
268 WD	EMIL J. KONESKY, SOLE TRUSTEE, OR HIS SUCCESSORS IN TRUST, UNDER THE EMIL J. KONESKY LIVING TRUST DATED DECEMBER 20, 1995, AND ANY AMENDMENTS THERETO, AN UNDIVIDED 1/2 INTEREST & VERNA J. KONESKY, SOLE TRUSTEE, OR HER SUCCESSORS IN TRUST, UNDER THE VERNA J. KONESKY LIVING TRUST, DATED DECEMBER 20, 1995, AND ANY AMENDMENTS THERETO, AN UNDIVIDED 1/2 INTEREST	58,59	416	143	28-20-00-0005-00	41.25	2.110	0.138	0.000	0.138			39.004	-	26	2273
269 WD	WAYNE G. HARTMAN & MARGARET S. HARTMAN	59,60	414	801	28-20-00-0005-01	2.798	0.181	0.146	0.054	0.092			2.523	-	41	1076
			316	909												
			316	915												
			316	912												
	SOHIO PETROLEUM COMPANY, AN OHIO CORPORATION		L.V.32	781										OIL & GAS LEASE		
														STATE		

FD NO.  
23312

STATE  
SUB NO.  
42472(0)

R/W DESIGNER  
R/W REVIEWER  
ILT  
KED

SUMMARY  
OF ADDITIONAL RIGHT OF WAY

W00-SAN-20-12.36/0-00

NOTE: UNDER NO CIRCUMSTANCES ARE TEMPORARY EASEMENTS ACQUIRED FOR THE PURPOSE OF STRUCTURE REMOVAL TO BE USED FOR STORAGE OF MATERIAL OR EQUIPMENT BY THE CONTRACTOR UNLESS NOTED OTHERWISE.

ALL TEMPORARY PARCELS TO BE 24 MONTHS DURATION

\* DENOTES R/W ENCROACHMENT

1	10/13/05	REVISE OWNERSHIP PARCEL 266
REV.	DATE	DESCRIPTION
		DATE OF COMPLETION

15/71

422  
478

COMPL. NO. 022985EDWG



# SUMMARY OF ADDITIONAL RIGHT OF WAY

ALL PROPERTIES ACQUIRED IN THE NAME OF THE STATE OF OHIO UNLESS OTHERWISE NOTED.

(+++ ) TO BE ACQUIRED IN THE NAME OF THE VILLAGE OF WOODVILLE

NET RESIDUE = RECORD AREA - TOTAL P.R.O. - NET TAKE

Dec 01, 2006 - 07:25:01

PARCEL NO.	OWNER	FROM SHEET NO.	AS RECORDED VOLUME OR MICROFICHE NO.	PAGE NO. OR LOCATION	AUDITOR'S PARCEL NUMBER	RECORD AREA ACRES	TOTAL P.R.O. ACRES	TO BE ACQUIRED (ACRES)			NET RESIDUE		TYPE FUND STATE	REMARKS & PERSONALITY	AS ACQUIRED		
								GROSS	P.R.O.	NET	STRUCTURES	LEFT			RIGHT	VOLUME	PAGE
270 WD 270 T	EVENLENN LLC, AN OHIO LIMITED LIABILITY COMPANY	50-53 51	OR 3	1133	28-20-00-0007-00	120.937	1.860	1.085	0.000	1.085			117.992	STATE	CONNECT A DRIVE	63	1524
270-A WD	DAVID C. REWALDT & SARAH R. REWALDT	53,54	409	1198	28-20-00-0007-01	9.003	0.000	0.329	0.000	0.329			8.674			30	3141
270-B WD 270-B T	STEVEN JOHN WISE	48-50 49	430	657	28-20-00-0006-08	12.283	0.403	0.487	0.000	0.487			11.393		CONNECT A DRIVE	30	3108
271 WD 271 T	BRIAN S. GENTRY & TRACI A. GENTRY	48 48	432	56	28-20-00-0004-00	0.559	0.128	0.040	0.019	0.021			0.410		REMOVE TREES	41	1064
272 WD 272 T	ERICH K. MUELLER & INGEBOG M. L. MUELLER	58 58	434	160	28-28-00-0014-01	1.05	0.000	0.021	0.000	0.021			1.029		CONNECT A DRIVE & REMOVE 2 BRCK WALLS	46	2859
273 WD	LARRY R. SEDLMEIER & SANDRA J. SEDLMEIER	58,59	344	62	28-29-00-0014-02	2.393	0.000	0.060	0.000	0.060						43	0604
	TOTAL		368	258	28-29-00-0014-03	2.607	0.000	0.092	0.000	0.092							
274 WD	LUCKEY FARMERS, INC., AN OHIO CORPORATION	60,61	314	1035	28-28-00-0007-00	3.239	0.150	0.134	0.062	0.072			3.017			86	2869
			317	411													
			317	415													
			365	411													
275 T	DUANE L. SANDER & CAROL A. SANDER	81,82	365	411	28-28-00-0005-00	3.08	0.000	0.000	0.000	0.000						41	1088
	TOTAL		401	664	28-28-00-0005-01	1.603	0.000	0.005	0.000	0.005					CONNECT A DRIVE		
275-A T	GOLDEN ARCH LIMITED PARTNERSHIP, A DELAWARE LIMITED PARTNERSHIP	62	404	183	30-60-00-0027-00	3.697	0.000	0.045	0.000	0.045					CONNECT A DRIVE	41	1096
276 WD(+++)	BOARD OF EDUCATION OF THE WOODVILLE LOCAL SCHOOL DISTRICT HKA WOODMORE LOCAL	65,71	238	204	30-50-00-0348-00	0.600	0.000	0.175	0.000	0.175						46	1390
			238	31													
			112	254													
		71	188	525	30-50-00-0353-00	0.519	0.000	0.000	0.000	0.000							
			317	411	30-60-00-0005-00	21.91	0.000	0.000	0.000	0.000							
					28-28-00-0005-00	8.00	0.000	0.000	0.000	0.000							
	TOTAL					31.029	0.000	0.175	0.000	0.175			30.854				
276 T		64,71						0.008	0.000	0.008					REMOVE A SIDEWALK	46	1460
276 TV(+++)		65,71						0.044	0.000	0.044					CONSTRUCT A SIDEWALK	46	1394
276 TV-1(+++)		65,71						0.094	0.000	0.094					CONSTRUCT A SIDEWALK & A DRIVE	46	1400
277	NOT USED																
278 WD	JAMES E. MCKINNEY, JUDITH MCKINNEY, & GREGORY A. STAB	59,60	439	651	30-60-00-0026-01	1.9598	0.000	0.035	0.000	0.035			1.925			38	0684
279 WD	NANCY A. MYERS	60	401	324	30-60-00-0026-00	2.6618	0.000	0.060	0.000	0.060			2.602			38	0689
280-282 283 T	NOT USED H. BRUCE SAMPLE & HEYSI SAMPLE	60,61	429	381	30-28-01-0026-00	0.89884	0.000	0.111	0.000	0.111	S			CONNECT A DRIVE & PERFORM GRADINGS REMOVE SIGN	38	0701	

SUMMARY OF ADDITIONAL RIGHT OF WAY

WOO-SAN-20-12.36/0-00

PROJECT NO. 6020(067)

JOB NO. 23312

STATE JOB NO. 42472(0)

R/W DESIGNER: ILT  
R/W REVIEWER: RED

16 / 71

423  
478

NOTE: UNDER NO CIRCUMSTANCES ARE TEMPORARY EASEMENTS ACQUIRED FOR THE PURPOSE OF STRUCTURE REMOVAL TO BE USED FOR STORAGE OF MATERIAL OR EQUIPMENT BY THE CONTRACTOR UNLESS NOTED OTHERWISE.

ALL TEMPORARY PARCELS TO BE 24 MONTHS DURATION

\* DENOTES R/W ENCROACHMENT

1	10/31/08	REVISE PARCEL 276
REV. DATE	DESCRIPTION	
DATE OF COMPLETION		

COMM. NO. 022985F.DWG

Jan 08, 2007 - 14:53:46

# SUMMARY OF ADDITIONAL RIGHT OF WAY

7 OF 8

ALL PROPERTIES ACQUIRED IN THE NAME OF THE STATE OF OHIO UNLESS OTHERWISE NOTED.

NET RESIDUE = RECORD AREA - TOTAL P.R.O. - NET TAKE

FEDERAL PROJECT NO. 6020(067)

PARCEL NO.	OWNER	FROM SHEET NO.	AS RECORDED		AUDITOR'S PARCEL NUMBER	RECORD AREA ACRES	TOTAL P.R.O. ACRES	TO BE ACQUIRED (ACRES)			NET RESIDUE		TYPE FUND	REMARKS & PERSONALTY	AS ACQUIRED	
			VOLUME OR ACROFTICHE NO.	PAGE NO. OR LOCATION				GROSS	P.R.O.	NET	STRUCTURES	LEFT			RIGHT	VOLUME
284	JUDY Y. DAWSON	61	401	155	30-28-01-0024-00	0.258	0.000	0.000	0.000	0.00		STATE	NO R/W REQUIRED			
285 T	BATAV INVESTMENTS, LLC	61	430	883	30-28-01-0023-00	0.258	2.000	0.009	0.000	0.009			PERFORM GRADING *VACUUM *POLE	41	1092	
288 T	LISA M. DONNELL	61	409	260	30-28-01-0021-00	0.172	0.000	0.001	0.000	0.001			CONNECT A DRIVE	35	0880	
287 T	BRIAN J. KIGAR & HYE-SUN KIGAR	61	O.R. B	1367	30-28-01-0020-00	0.172	0.000	0.002	0.000	0.002			CONNECT A DRIVE	30	3092	
288	HOWARD F. WILLIAMS & LINDA A. WILLIAMS	61,62	395	985	30-28-01-0019-00	0.172	0.000	0.000	0.000	0.000			NO R/W REQUIRED			
289	BARBARA J. RUNNEN & RICKIE J. RUNNEN	62	433	197	30-28-01-0017-00 30-28-01-0018-00	0.172 0.172	0.000 0.000	0.000 0.000	0.000 0.000	0.000 0.000			NO R/W REQUIRED NO R/W REQUIRED			
TOTAL						0.344	0.000	0.000	0.000	0.000						
290	TIMOTHY V. MAGSIC & NORMA J. MAGSIC	62	352	836	30-28-01-0015-00 30-28-01-0014-00	0.344 0.172	0.000 0.000	0.000 0.000	0.000 0.000	0.000 0.000			NO R/W REQUIRED			
TOTAL						0.516	0.000	0.000	0.000	0.000						
291	JOE C. GENTRY	62	302	267	30-28-01-0013-00	0.172	0.000	0.000	0.000	0.000			NO R/W REQUIRED			
292	JAMES D. MOHRMAN	62	439	192	30-28-01-0011-00	0.344	0.000	0.000	0.000	0.000			NO R/W REQUIRED			
293	DANIEL E. MAUNTNER & BARBARA H. MAUNTNER	62,63			30-28-01-0010-00	0.172	0.000	0.000	0.000	0.000			NO R/W REQUIRED			
294	BARBARA N. HUDSON	63	291	420	30-28-01-0009-00	0.172	0.000	0.000	0.000	0.000	S		NO R/W REQUIRED *REMOVE EXISTING SIGN IN R/W			
295 T	WILLIAM L. DOUGLAS	63	423	1058	30-28-01-0008-00	0.138	0.000	0.014	0.000	0.014			PERFORM GRADING & CONSTRUCT A FIRE HYDRANT	35	0884	
296 T	JAMES R. KNAPP & WENDY L. KNAPP	63	437	989	30-28-01-0007-00	0.138	0.000	0.014	0.000	0.014			REMOVE TREES	35	0888	
297	JUAN LUIS AGLAYS & MARIA AGLAYS	63	332	11	30-28-01-0006-00	0.138	0.000	0.000	0.000	0.000			NO R/W REQUIRED			
298	JOHN RICHARD STRICKLAND & LILY E. STRICKLAND	63	376	276	30-28-01-0005-00	0.138	0.000	0.000	0.000	0.000						
												STATE				

NO. 23312

42472

3092

SUMMARY OF ADDITIONAL RIGHT OF WAY

W00-SAN-20-12.36/0-00

17 / 71

424

478

COMM. NO. 0229RSG.DWG

NOTE: UNDER NO CIRCUMSTANCES ARE TEMPORARY EASEMENTS ACQUIRED FOR THE PURPOSE OF STRUCTURE REMOVAL TO BE USED FOR STORAGE OF MATERIAL OR EQUIPMENT BY THE CONTRACTOR UNLESS NOTED OTHERWISE.

ALL TEMPORARY PARCELS TO BE 24 MONTHS DURATION

\* DENOTES R/W ENCROACHMENT

4	1/08/07	REMOVED 291 T
3	10/18/06	REMOVED 298 T
2	7/05/06	REMOVED 284 T & 290 T
1	3/21/06	REVISE PARCEL 298
REV.	DATE	DESCRIPTION
		DATE OF COMPLETION

# SUMMARY OF ADDITIONAL RIGHT OF WAY

ALL PROPERTIES ACQUIRED IN THE NAME OF THE STATE OF OHIO UNLESS OTHERWISE NOTED.

NET RESIDUE = RECORD AREA - TOTAL P.R.O. - NET TAKE

(+++ ) TO BE ACQUIRED IN THE NAME OF THE VILLAGE OF WOODVILLE

APR 05, 2006 - 08:09:10

PARCEL NO.	OWNER	FROM SHEET NO.	AS RECORDED		AUDITOR'S PARCEL NUMBER	RECORD AREA ACRES	TOTAL P.R.O. ACRES	TO BE ACQUIRED (ACRES)				NET RESIDUE		TYPE FUND	REMARKS & PERSONALTY	AS ACQUIRED	
			VOLUME OR MICROFILM NO.	PAGE NO. OR LOCATION				GROSS	P.R.O.	NET	STRUCTURES	LEFT	RIGHT			VOLUME	PAGE
299 T	RICHARD A. ROSPERT & JOYCE E. ROSPERT	63	368	259	30-28-01-0001-00	0.138	0.000	0.014	0.000	0.014			STATE	REMOVE TREES	46	1386	
300 T	GARY L. MATHNA & DORIS L. KLOTZ, nka DORIS L. MATHNA	63	318	769	30-28-01-0003-00	0.138	0.000	0.014	0.000	0.014				REMOVE TREES	30	3096	
301	ROBIN LETCH COLLINS	63	423	788	30-28-01-0002-00	0.138	0.000	0.000	0.000	0.000				NO R/W REQUIRED			
302 T	CHARLES F. ARMBRUSTER	63	416	578	30-28-01-0001-00	0.069	0.000	0.009	0.000	0.009				PERFORM GRADING & CONSTRUCT A FIRE HYDRANT	30	3100	
			344	898	30-60-00-0008-08	0.069	0.000										
			344	898													
303	TROY M. HAHN	63,64	436	1081	30-60-00-0006-05	0.189	0.000	0.000	0.000	0.000				NO R/W REQUIRED			
					30-28-01-0001-01	0.025	0.000	0.000	0.000	0.000							
304	DONOVN D. GOINGS AND DEBORAH L. GOINGS	64	368	813	30-50-00-0005-04	0.207	0.000	0.000	0.000	0.000				NO R/W REQUIRED			
305	JAMES B. CARD	64	421	188	30-60-00-0008-00	0.1942	0.000	0.000	0.000	0.000							
305-A EDW(+++)	RAMDAL J. DONNELL	64,70	421	665	30-60-00-0006-07	0.788	0.000	0.005	0.000	0.005		0.783		NO R/W REQUIRED	30	3110	
309 WDV(+++)	DONALD R. CRONE (1/2 INTEREST) & SHIRLEY E. CRONE (1/2 INTEREST)	64,70	319	369	30-60-00-0006-03	0.539	0.000	0.059	0.000	0.059		0.480			30	3120	
307	NOT USED																
308	MICHAEL L. KASSON	66	411	679	30-50-00-0347-00	0.223	0.000	0.000	0.000	0.000				NO R/W REQUIRED			
309	RONALD E. KOCH & CAROL J. KOCH	65			30-50-00-0346-00	0.223	0.000	0.000	0.000	0.000				NO R/W REQUIRED			
310	WILBUR F. HESSELBART & MARLYN R. HESSELBART	65			30-50-00-0345-01	0.208	0.000	0.000	0.000	0.000				NO R/W REQUIRED			
311	JANET V. WINTERS	65			30-50-00-0344-00	0.517	0.000	0.000	0.000	0.000				NO R/W REQUIRED			
312-318	NOT USED																
319 TW(+++)	MAROLD D. HUNT & ESTHER L. HUNT	64,70	418	418	30-60-00-0009-02	0.323	0.000	0.010	0.000	0.010				PERFORM GRADING	30	3104	
320 WDV(+++)	MARJORIE R. GAPPA	64,70	377	963	30-60-00-0009-01	0.338	0.000	0.008	0.000	0.008		0.330			30	3133	
			340	835				0.039	0.000	0.039				PERFORM GRADING	30	3137	
321	ROBERT L. MEYER & LINDA L. MEYER	65			30-60-00-0009-00	0.367	0.000							NO R/W REQUIRED			
322	DAVD N. CHURCHILL & ANGELA W. CHURCHILL	65			30-60-00-0009-03	0.303	0.000							NO R/W REQUIRED			
323	NORMAN J. RIFFLE, SR. & BERNADETTE L. RIFFLE	65			30-60-00-0009-04	0.381	0.000							NO R/W REQUIRED			
324	DONALD R. ENCH & MARJORIE L. ENCH	65			30-50-00-0318-00	0.381	0.000							NO R/W REQUIRED			
325	THOMAS JAMES SZAKOWTS	65			03-60-00-0033-01	0.387	0.000							NO R/W REQUIRED			
326	STEVEN E. GREEN & DREAH L. GREEN	65			30-50-00-0318-00	0.387	0.000						STATE	NO R/W REQUIRED			

SUMMARY OF ADDITIONAL RIGHT OF WAY

WOO-SAN-20-12.35

ODOT PROJECT NO. 6020(067)

23312

42472(0)

R/W DESIGNER: ILT  
R/W REVIEWER: JED

18 / 71

425  
478

NOTE: UNDER NO CIRCUMSTANCES ARE TEMPORARY EASEMENTS ACQUIRED FOR THE PURPOSE OF STRUCTURE REMOVAL TO BE USED FOR STORAGE OF MATERIAL OR EQUIPMENT BY THE CONTRACTOR UNLESS NOTED OTHERWISE.

ALL TEMPORARY PARCELS TO BE 24 MONTHS DURATION

\* DENOTES R/W ENCRoACHMENT

2	3/21/08	REVISE PARCEL 300T
1	10/17/04	REVISE PARCEL 302T
REV.	DATE	DESCRIPTION
DATE OF COMPLETION		

COMPL. NO. 002208SHLDWG

May 25, 2005 - 14:13:51

NOTE: THE EXISTING R/W WIDTH AND LOCATION WERE DETERMINED USING DOCUMENTATION ON FILE FROM THE OHIO DEPARTMENT OF TRANSPORTATION, DISTRICT 2 OFFICE, BOWLING GREEN, OHIO AND WOOD AND SANDUSKY COUNTY RECORDS.  
 WOO 20-9.70/SAN 20-0.00  
 WOO 20-11.05  
 SAN 20-0.15  
 WOO 20-10.80

TROY TOWNSHIP  
 R.T. 65 T.6N. R.12E.  
 WOOD COUNTY

225  
 EDWARD L. BROUGH, TRUSTEE  
 U69-612-6160-00-003.000

END LIMITED ACCESS R/W LEFT  
 STA. 652+70.91, 85.00' LT.  
 WOO 20 - 10.80

1 Sty. Frm. Res. #2432

226  
 Loan  
 CHARLES P. HAHN & STEPHANIE D. HAHN  
 U69-612-6160-00-008.000

227  
 JUNE LECK  
 U69-612-6160-00-003.001

BEGIN WESTBOUND PAVEMENT  
 STA. 653+80.00  
 U.S. 20

BEGIN WORK  
 STA. 653+80.00  
 U.S. 20

233  
 LEWIS W. WEGMAN & RUTH E. WEGMAN  
 U69-612-1400-00-004.001

END LIMITED ACCESS R/W RIGHT  
 STA. 652+85.00, 85.00' RT.  
 WOO 20 - 10.80

TROY TOWNSHIP  
 R.T. 66 T.6N. R.12E.  
 WOOD COUNTY

NOTE: ALL R/W CALLOUTS ARE FROM THE C OF SURVEY & R/W OF U.S. 20.

- STRUCTURES KEY:
- - RESIDENTIAL BUILDING
  - - COMMERCIAL BUILDING
  - - OUT BUILDING
- MONUMENT LEGEND
- ▣ PROPOSED MONUMENT ASSEMBLY
  - ▣ EXISTING MONUMENT ASSEMBLY
  - EXISTING SURVEY CONTROL (PIN, PIPE, RAILROAD SPIKE, PK NAIL, BRASS PLATE)
  - 3/4"x30" REBAR WITH I.D. CAP SET PRIOR TO CONSTRUCTION

BASIS OF BEARINGS  
 ALL BEARINGS SHOWN ON THESE PLANS ARE FOR PROJECT USE ONLY AND ARE BASED ON AN ASSUMED MERIDIAN.

REV.	DATE	DESCRIPTION

HORIZONTAL SCALE IN FEET

STATE JOB NO. 42472(0)

P.L.D. NO. 23312

R/W DESIGNER SEA R/W REVIEWER RED

RIGHT OF WAY PLAN - U.S. 20  
 STA. 650+00 TO STA. 655+00

WOO/SAN-20-12.36/0.00

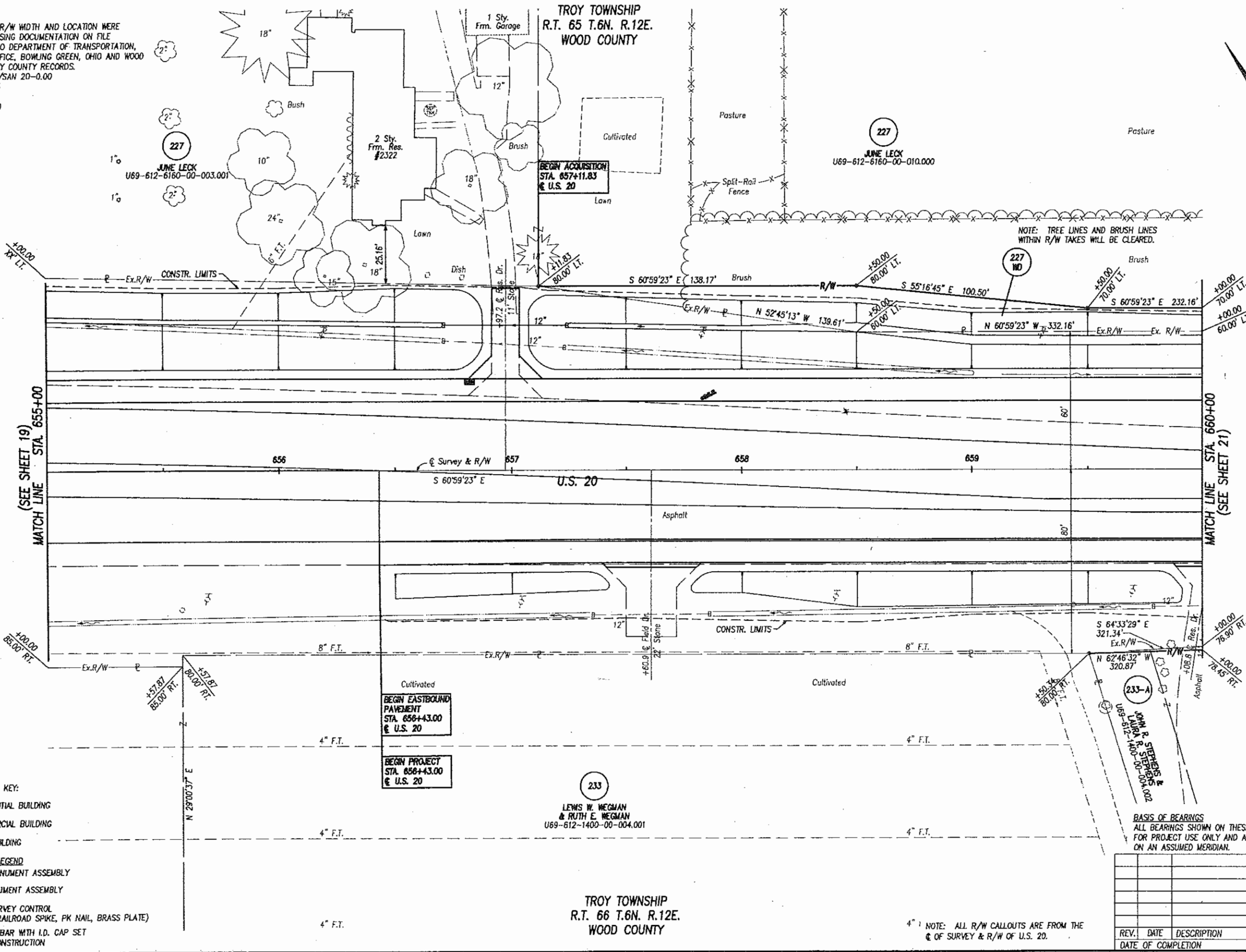
19 / 71

426  
 478

COMMA. NO. 00229RDA.DWG

May 25, 2005 - 14:14:30

NOTE: THE EXISTING R/W WIDTH AND LOCATION WERE DETERMINED USING DOCUMENTATION ON FILE FROM THE OHIO DEPARTMENT OF TRANSPORTATION, DISTRICT 2 OFFICE, BOWLING GREEN, OHIO AND WOOD AND SANDUSKY COUNTY RECORDS.  
 WOO 20-9.70/SAN 20-0.00  
 WOO 20-11.05  
 SAN 20-0.15  
 WOO 20-10.80



- STRUCTURES KEY:**
- RESIDENTIAL BUILDING
  - COMMERCIAL BUILDING
  - OUT BUILDING
- MONUMENT LEGEND**
- PROPOSED MONUMENT ASSEMBLY
  - EXISTING MONUMENT ASSEMBLY
  - EXISTING SURVEY CONTROL (PIN, PIPE, RAILROAD SPIKE, PK NAIL, BRASS PLATE)
  - 3/4"x30" REBAR WITH I.D. CAP SET PRIOR TO CONSTRUCTION

BEGIN EASTBOUND PAVEMENT STA. 656+43.00 @ U.S. 20

BEGIN PROJECT STA. 656+43.00 @ U.S. 20

233  
 LEWIS W. WEGMAN & RUTH E. WEGMAN  
 U69-612-1400-00-004.001

TROY TOWNSHIP  
 R.T. 66 T.6N. R.12E.  
 WOOD COUNTY

NOTE: ALL R/W CALLOUTS ARE FROM THE @ OF SURVEY & R/W OF U.S. 20.

BASIS OF BEARINGS  
 ALL BEARINGS SHOWN ON THESE PLANS ARE FOR PROJECT USE ONLY AND ARE BASED ON AN ASSUMED MERIDIAN.

REV.	DATE	DESCRIPTION

STATE JOB NO. 42472(0)

P.L.D. NO. 23312

R/W DESIGNER SEA R/W REVIEWER KED

RIGHT OF WAY PLAN - U.S. 20 STA. 655+00 TO STA. 660+00

WOO/SAN-20-12.36/0.00

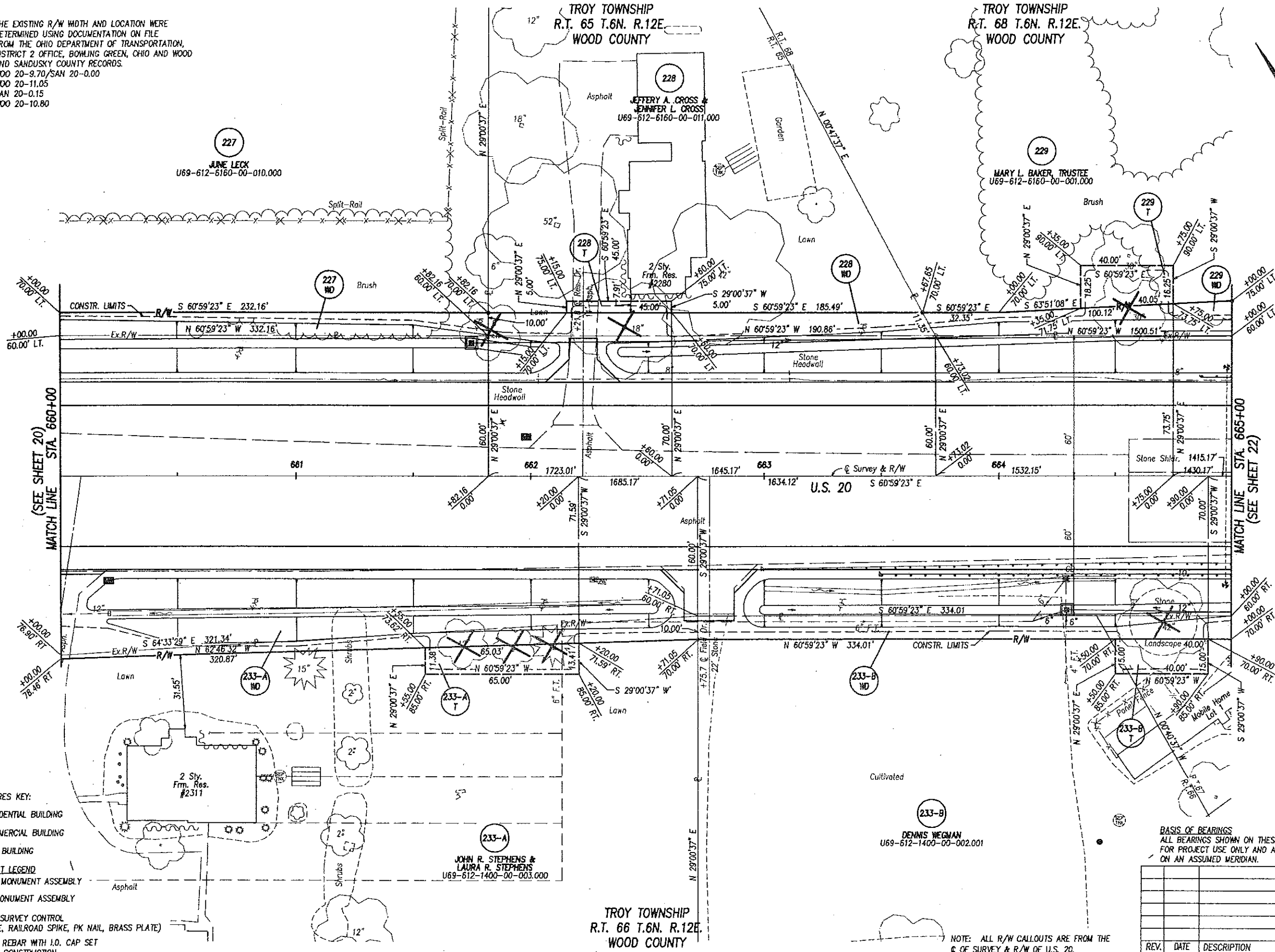
20 / 71

427

478

May 25, 2005 - 14:14:57

NOTE: THE EXISTING R/W WIDTH AND LOCATION WERE DETERMINED USING DOCUMENTATION ON FILE FROM THE OHIO DEPARTMENT OF TRANSPORTATION, DISTRICT 2 OFFICE, BOWLING GREEN, OHIO AND WOOD AND SANDUSKY COUNTY RECORDS.  
 WOO 20-9.70/SAN 20-0.00  
 WOO 20-11.05  
 SAN 20-0.15  
 WOO 20-10.80


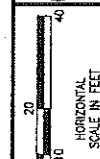


- STRUCTURES KEY:**
- RESIDENTIAL BUILDING
  - COMMERCIAL BUILDING
  - OUT BUILDING
- MONUMENT LEGEND**
- PROPOSED MONUMENT ASSEMBLY
  - EXISTING MONUMENT ASSEMBLY
  - EXISTING SURVEY CONTROL (PIN, PIPE, RAILROAD SPIKE, PK NAIL, BRASS PLATE)
  - 3/4"x30" REBAR WITH I.O. CAP SET PRIOR TO CONSTRUCTION

BASIS OF BEARINGS  
 ALL BEARINGS SHOWN ON THESE PLANS ARE FOR PROJECT USE ONLY AND ARE BASED ON AN ASSUMED MERIDIAN.

REV.	DATE	DESCRIPTION

NOTE: ALL R/W CALLOUTS ARE FROM THE C OF SURVEY & R/W OF U.S. 20.


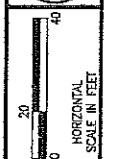
STATE JOB NO.	42472(0)
P.L.D. NO.	23312
R/W DESIGNER	SEA
R/W CHECKER	KED
RIGHT OF WAY PLAN - U.S. 20 STA. 660+00 TO STA. 665+00	
WOO/SAN-20-12.36/0.00	
21 / 71	
428	
478	

COMPL. NO. 0022890C.DWG

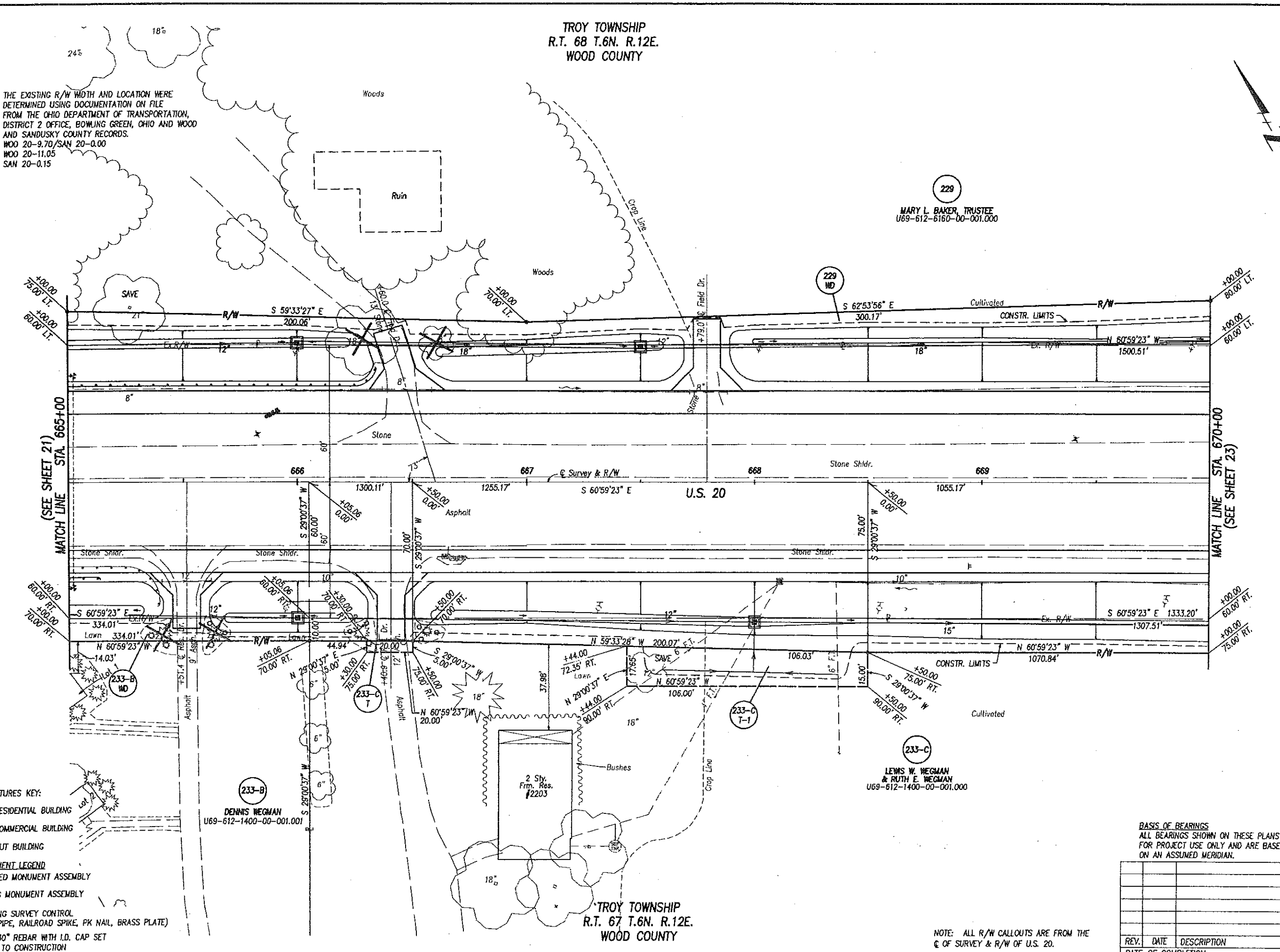
May 25, 2005 - 14:15:28  
 COM.M. NO. 00229R00.DWG

NOTE: THE EXISTING R/W WIDTH AND LOCATION WERE DETERMINED USING DOCUMENTATION ON FILE FROM THE OHIO DEPARTMENT OF TRANSPORTATION, DISTRICT 2 OFFICE, BOWLING GREEN, OHIO AND WOOD AND SANDUSKY COUNTY RECORDS.  
 WOOD 20-9.70/SAN 20-0.00  
 WOOD 20-11.05  
 SAN 20-0.15

TROY TOWNSHIP  
 R.T. 68 T.6N. R.12E.  
 WOOD COUNTY

STATE JOB NO.	42472(0)
P.L.D. NO.	23312
R/W DESIGNER	SEA
R/W REVIEWER	KED
RIGHT OF WAY PLAN - U.S. 20	
STA. 665+00 TO STA. 670+00	
WOOD/SAN-20-12.36/0.00	
22 / 71	
429	
478	



- STRUCTURES KEY:**
- RESIDENTIAL BUILDING
  - COMMERCIAL BUILDING
  - OUT BUILDING
- MONUMENT LEGEND**
- PROPOSED MONUMENT ASSEMBLY
  - EXISTING MONUMENT ASSEMBLY
  - EXISTING SURVEY CONTROL (PIN, PIPE, RAILROAD SPIKE, PK NAIL, BRASS PLATE)
  - 3/4"x30" REBAR WITH I.D. CAP SET PRIOR TO CONSTRUCTION

**BASIS OF BEARINGS**  
 ALL BEARINGS SHOWN ON THESE PLANS ARE FOR PROJECT USE ONLY AND ARE BASED ON AN ASSUMED MERIDIAN.

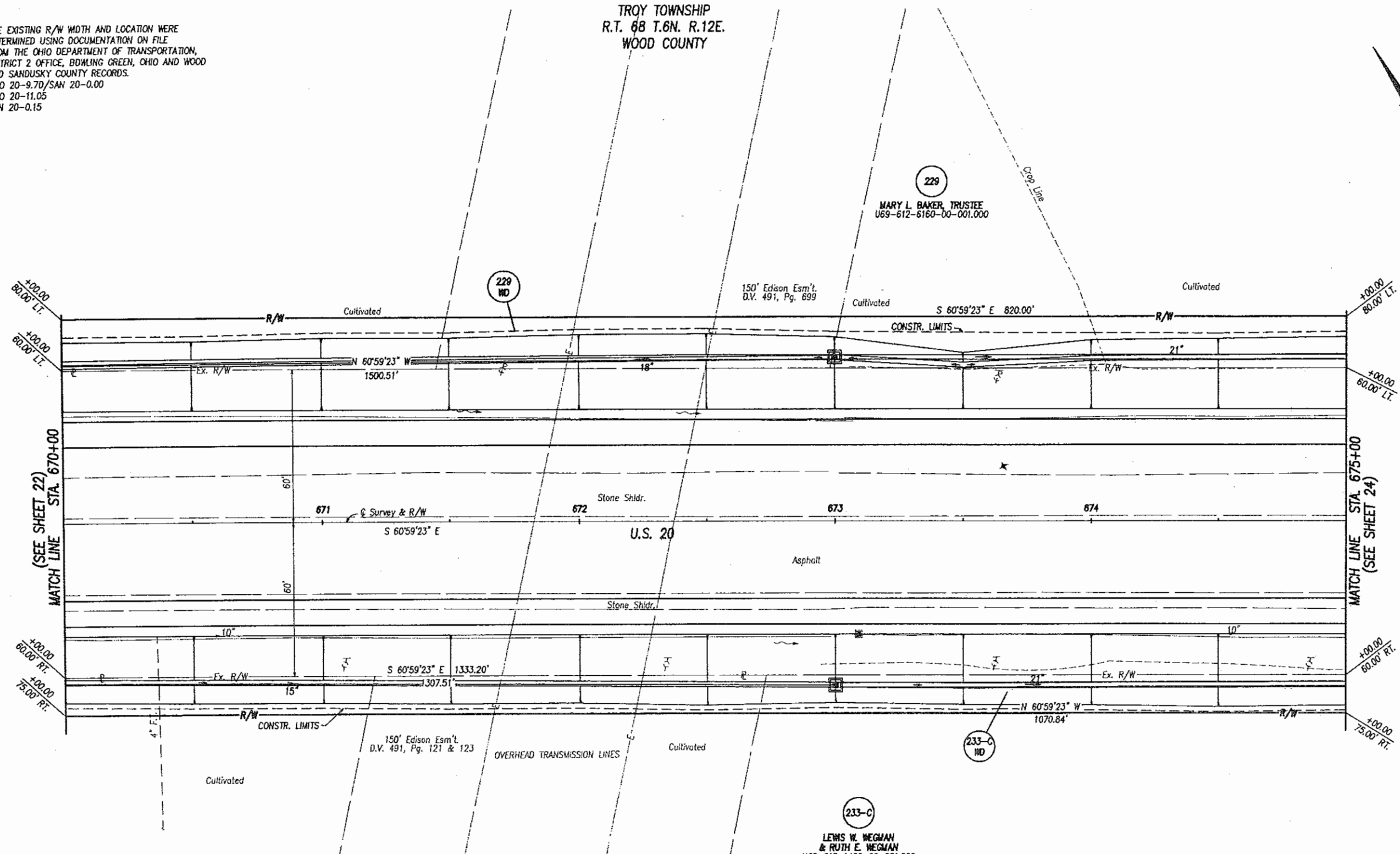
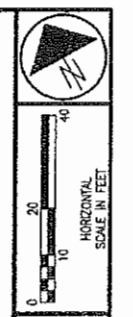
NOTE: ALL R/W CALLOUTS ARE FROM THE C OF SURVEY & R/W OF U.S. 20.

REV.	DATE	DESCRIPTION

May 25, 2005 - 14:15:54

NOTE: THE EXISTING R/W WIDTH AND LOCATION WERE DETERMINED USING DOCUMENTATION ON FILE FROM THE OHIO DEPARTMENT OF TRANSPORTATION, DISTRICT 2 OFFICE, BOWLING GREEN, OHIO AND WOOD AND SANDUSKY COUNTY RECORDS.  
 WOO 20-9.7D/SAN 20-0.00  
 WOO 20-11.05  
 SAN 20-0.15

TROY TOWNSHIP  
 R.T. 68 T.6N. R.12E.  
 WOOD COUNTY



- STRUCTURES KEY:**
- RESIDENTIAL BUILDING
  - COMMERCIAL BUILDING
  - OUT BUILDING
- MONUMENT LEGEND**
- PROPOSED MONUMENT ASSEMBLY
  - EXISTING MONUMENT ASSEMBLY
  - EXISTING SURVEY CONTROL (PIN, PIPE, RAILROAD SPIKE, PK NAIL, BRASS PLATE)
  - 3/4"x30" REBAR WITH I.O. CAP SET PRIOR TO CONSTRUCTION

**BASIS OF BEARINGS**  
 ALL BEARINGS SHOWN ON THESE PLANS ARE FOR PROJECT USE ONLY AND ARE BASED ON AN ASSUMED MERIDIAN.

REV.	DATE	DESCRIPTION

NOTE: ALL R/W CALLOUTS ARE FROM THE  $\pm$  OF SURVEY & R/W OF U.S. 20.

TROY TOWNSHIP  
 R.T. 67 T.6N. R.12E.  
 WOOD COUNTY

STATE JOB NO. 42472(0)

P.L.D. NO. 23312

R/W DESIGNER SEA  
 R/W REVIEWER KED

RIGHT OF WAY PLAN - U.S. 20  
 STA. 670+00 TO STA. 675+00

WOO/SAN-20-12.36/0.00

23 / 71

430  
 478

COMM. NO. 00229RDE.DWG



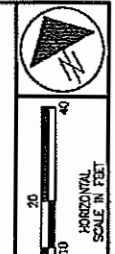
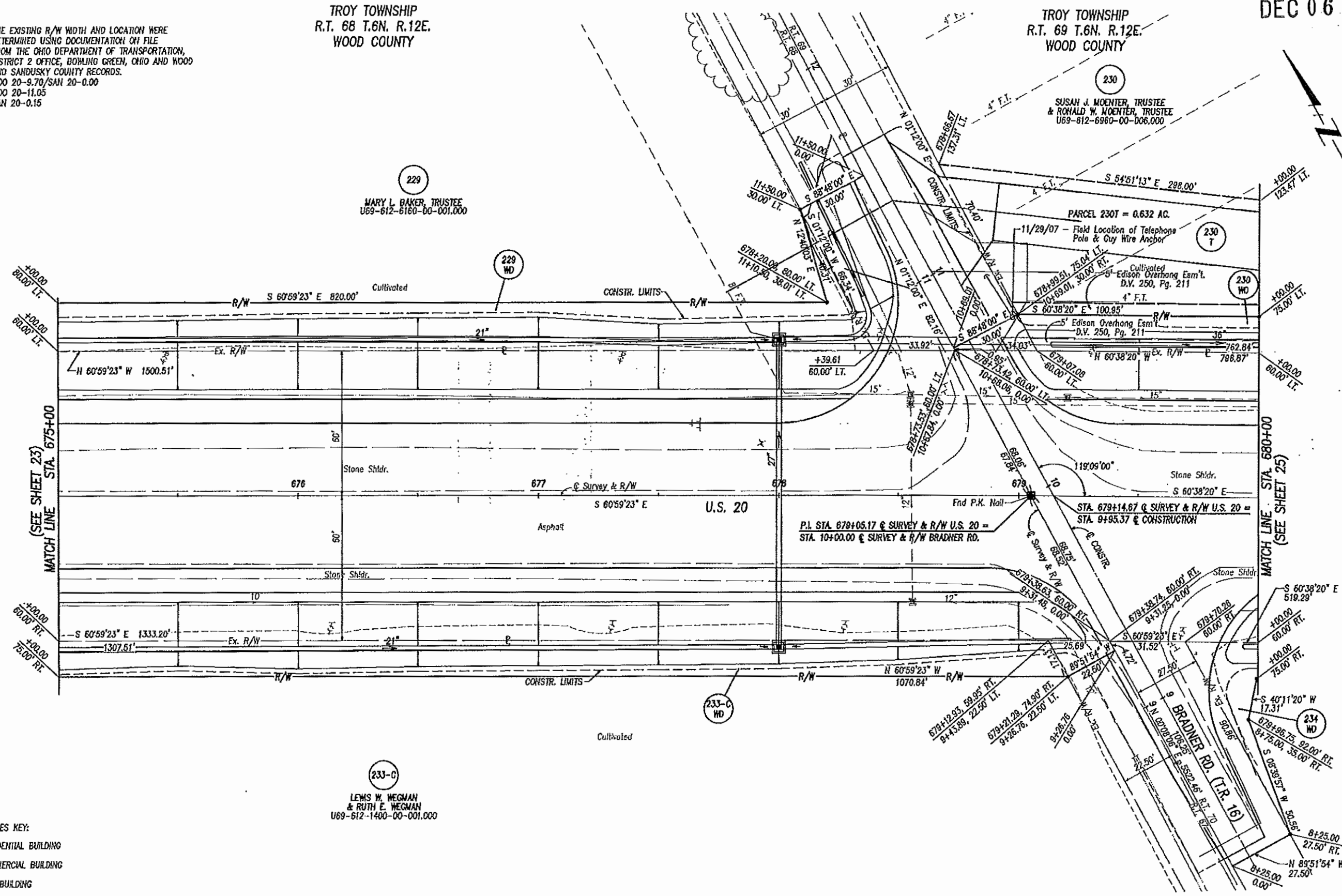
Dec 05, 2007 - 14:47:55

DEC 06 2007

NOTE: THE EXISTING R/W WIDTH AND LOCATION WERE DETERMINED USING DOCUMENTATION ON FILE FROM THE OHIO DEPARTMENT OF TRANSPORTATION, DISTRICT 2 OFFICE, BOHLING GREEN, OHIO AND WOOD AND SANDUSKY COUNTY RECORDS.  
 WOO 20-9.70/SAN 20-0.00  
 WOO 20-11.05  
 SAN 20-0.15

TROY TOWNSHIP  
 R.T. 68 T.6N. R.12E.  
 WOOD COUNTY

TROY TOWNSHIP  
 R.T. 69 T.6N. R.12E.  
 WOOD COUNTY



STATE JOB NO. 42472(0)

PLD. NO. 23312

R/W DESIGNER SEA R/W REVIEWER KED

RIGHT OF WAY PLAN - U.S. 20  
 STA. 675+00 TO STA. 680+00

WOO/SAN-20-12.36/0.00

24 / 71

431  
 478

- STRUCTURES KEY:
- RESIDENTIAL BUILDING
  - COMMERCIAL BUILDING
  - OUT BUILDING
- MONUMENT LEGEND:
- PROPOSED MONUMENT ASSEMBLY
  - EXISTING MONUMENT ASSEMBLY

- EXISTING SURVEY CONTROL (PIN, PIPE, RAILROAD SPIKE, PK NAIL, BRASS PLATE)
- 3/4"x30" REBAR WITH LD. CAP SET PRIOR TO CONSTRUCTION

BASIS OF BEARINGS  
 ALL BEARINGS SHOWN ON THESE PLANS ARE FOR PROJECT USE ONLY AND ARE BASED ON AN ASSUMED MERIDIAN.

NOTE: ALL R/W CALLOUTS ARE FROM THE  $\epsilon$  OF SURVEY & R/W OF U.S. 20 OR THE  $\epsilon$  OF SURVEY & R/W OF BRADNER RD.

REV.	DATE	DESCRIPTION
2	10/04/07	Add Parcel 230 T
1	4/05/07	REVISED STATION CL. CONSTR. BRADNER
		DATE OF COMPLETION

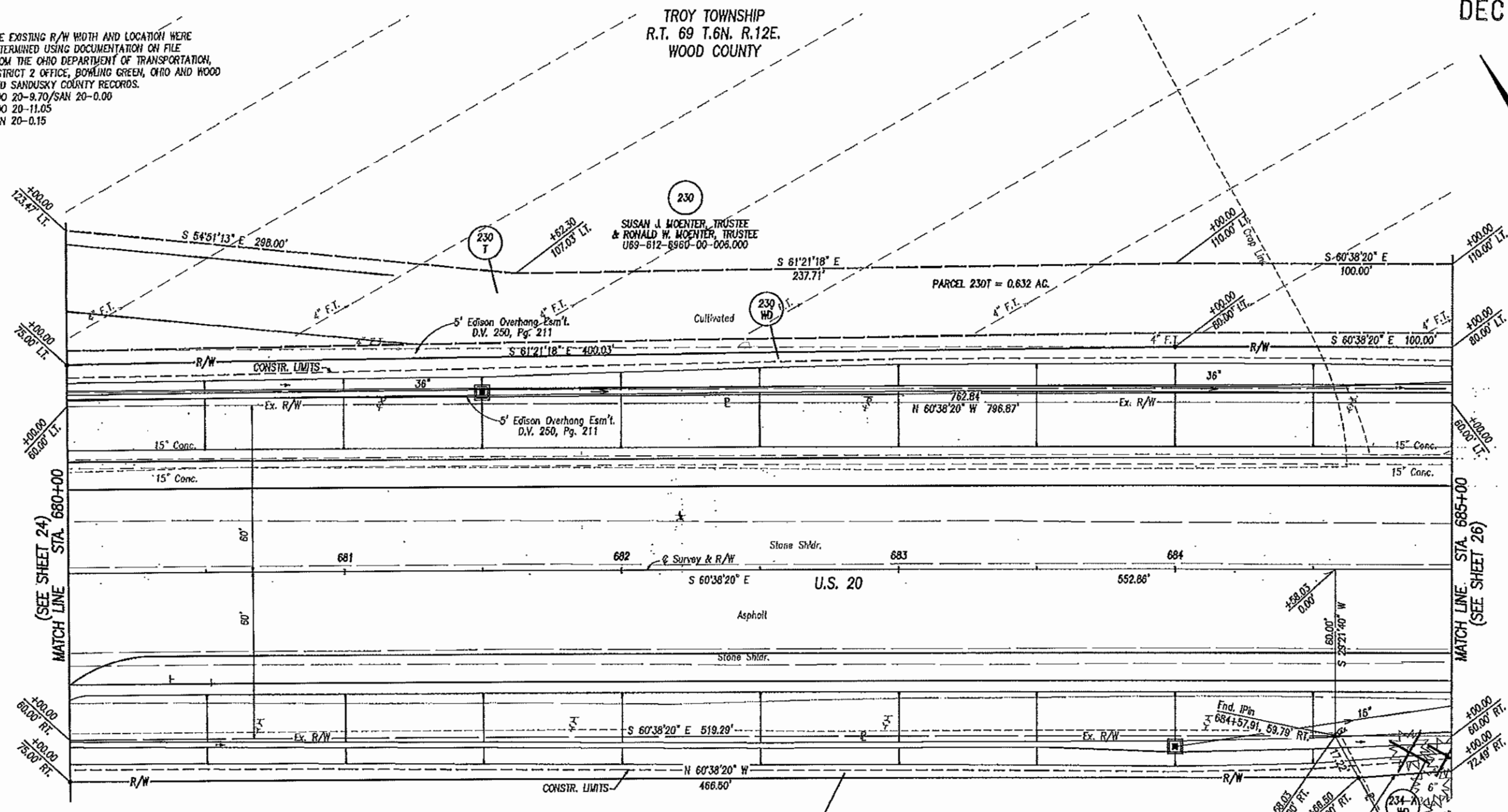
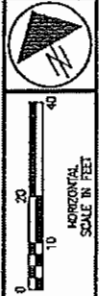
TROY TOWNSHIP  
 R.T. 67 T.6N. R.12E.  
 WOOD COUNTY

CONVL. NO. 00229RDF.DWG

Dec 05, 2007 - 14:48:37

NOTE: THE EXISTING R/W WIDTH AND LOCATION WERE DETERMINED USING DOCUMENTATION ON FILE FROM THE OHIO DEPARTMENT OF TRANSPORTATION, DISTRICT 2 OFFICE, BOWLING GREEN, OHIO AND WOOD AND SANDUSKY COUNTY RECORDS.  
 WOO 20-9.70/SAN 20-0.00  
 WOO 20-11.05  
 SAN 20-0.15

DEC 06 2007



- STRUCTURES KEY:**
- RESIDENTIAL BUILDING
  - COMMERCIAL BUILDING
  - OUT BUILDING
- MONUMENT LEGEND**
- PROPOSED MONUMENT ASSEMBLY
  - EXISTING MONUMENT ASSEMBLY
  - EXISTING SURVEY CONTROL (PIN, PIPE, RAILROAD SPIKE, PK NAIL, BRASS PLATE)
  - 3/4"x30" REBAR WITH I.D. CAP SET PRIOR TO CONSTRUCTION

**BASIS OF BEARINGS**  
 ALL BEARINGS SHOWN ON THESE PLANS ARE FOR PROJECT USE ONLY AND ARE BASED ON AN ASSUMED MERIDIAN.

TROY TOWNSHIP  
 R.T. 70 T.6N. R.12E.  
 WOOD COUNTY

NOTE: ALL R/W CALLOUTS ARE FROM THE C OF SURVEY & R/W OF U.S. 20.

REV.	DATE	DESCRIPTION
1	10/05/07	Added Parcel 230 T

STATE JOB NO. 42472(0)

PLA. NO. 23312

R/W DESIGNER SEA  
 R/W REVIEWER KED

RIGHT OF WAY PLAN - U.S. 20  
 STA. 680+00 TO STA. 685+00

WOO/SAN-20-12.36/0.00

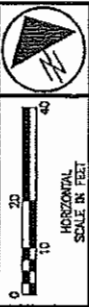
25 / 71

432  
 478

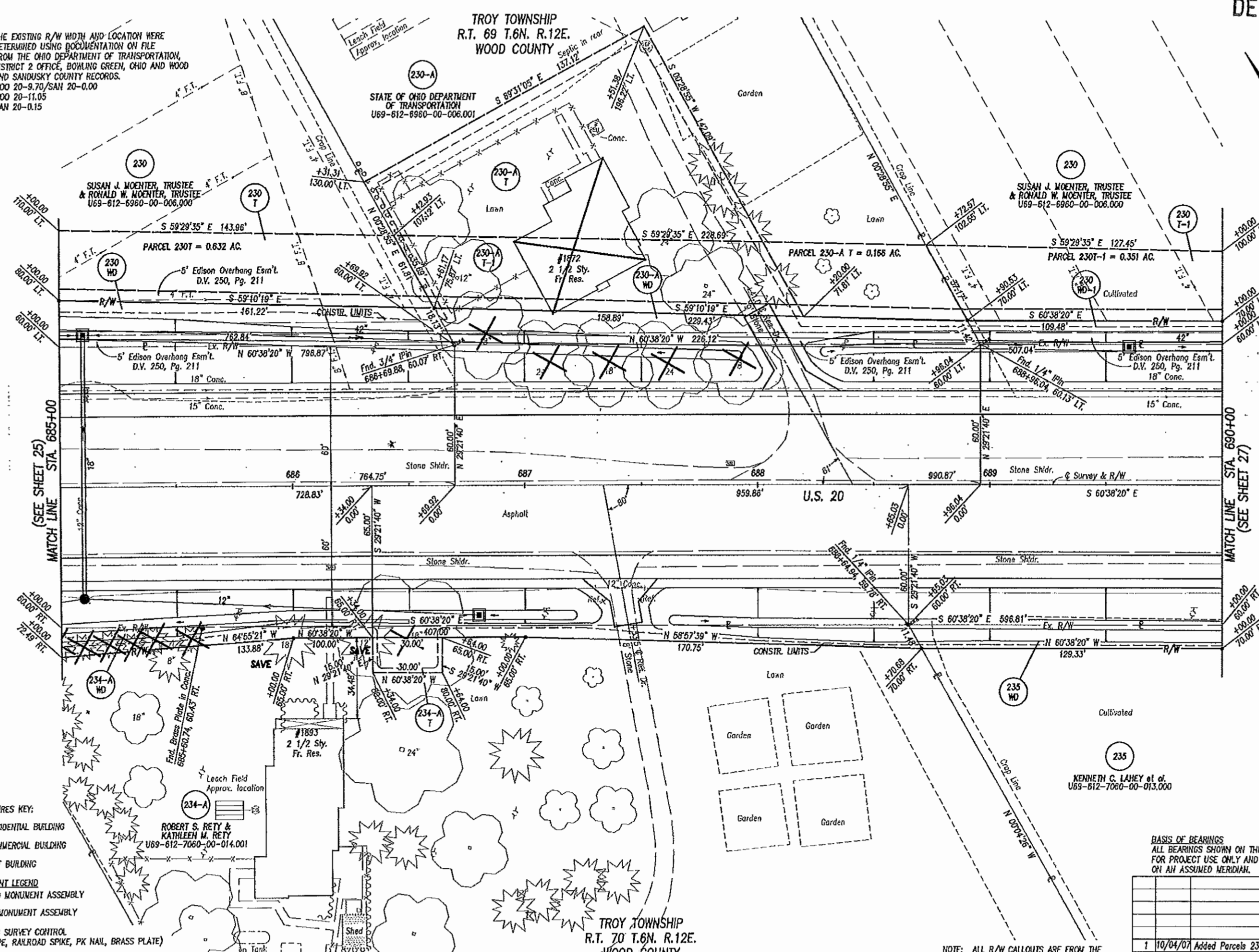
COMPL. NO. 00225R06.DWG

DEC 06 2007

NOTE: THE EXISTING R/W WIDTH AND LOCATION WERE DETERMINED USING DOCUMENTATION ON FILE FROM THE OHIO DEPARTMENT OF TRANSPORTATION, DISTRICT 2 OFFICE, BOWLING GREEN, OHIO AND HOOD AND SANDUSKY COUNTY RECORDS.  
 WOO 20-9.70/SAN 20-0.00  
 WOO 20-11.05  
 SAN 20-0.15



Dec 05, 2007 - 14:40:33



STRUCTURES KEY:

- RESIDENTIAL BUILDING
- COMMERCIAL BUILDING
- OUT BUILDING

MONUMENT LEGEND

- PROPOSED MONUMENT ASSEMBLY
- EXISTING MONUMENT ASSEMBLY
- EXISTING SURVEY CONTROL (PIN, PIPE, RAILROAD SPIKE, PK NAIL, BRASS PLATE)
- 3/4"x30" REBAR WITH I.D. CAP SET PRIOR TO CONSTRUCTION

BASIS OF BEARINGS  
 ALL BEARINGS SHOWN ON THESE PLANS ARE FOR PROJECT USE ONLY AND ARE BASED ON AN ASSUMED MERIDIAN.

REV.	DATE	DESCRIPTION
1	10/04/07	Added Parcels 230T, 230A T & 230T-1

NOTE: ALL R/W CALLOUTS ARE FROM THE E OF SURVEY & R/W OF U.S. 20.

STATE JOB NO. 42472(0)

PLA. NO. 23312

R/W DESIGNER SEA W/W REVIEWER KED.

RIGHT OF WAY PLAN - U.S. 20  
 STA. 685+00 TO STA. 690+00

WOO/SAN-20-12.36/0.00

26/71  
 433  
 478

COMPL. NO. 00229RCHLDWG

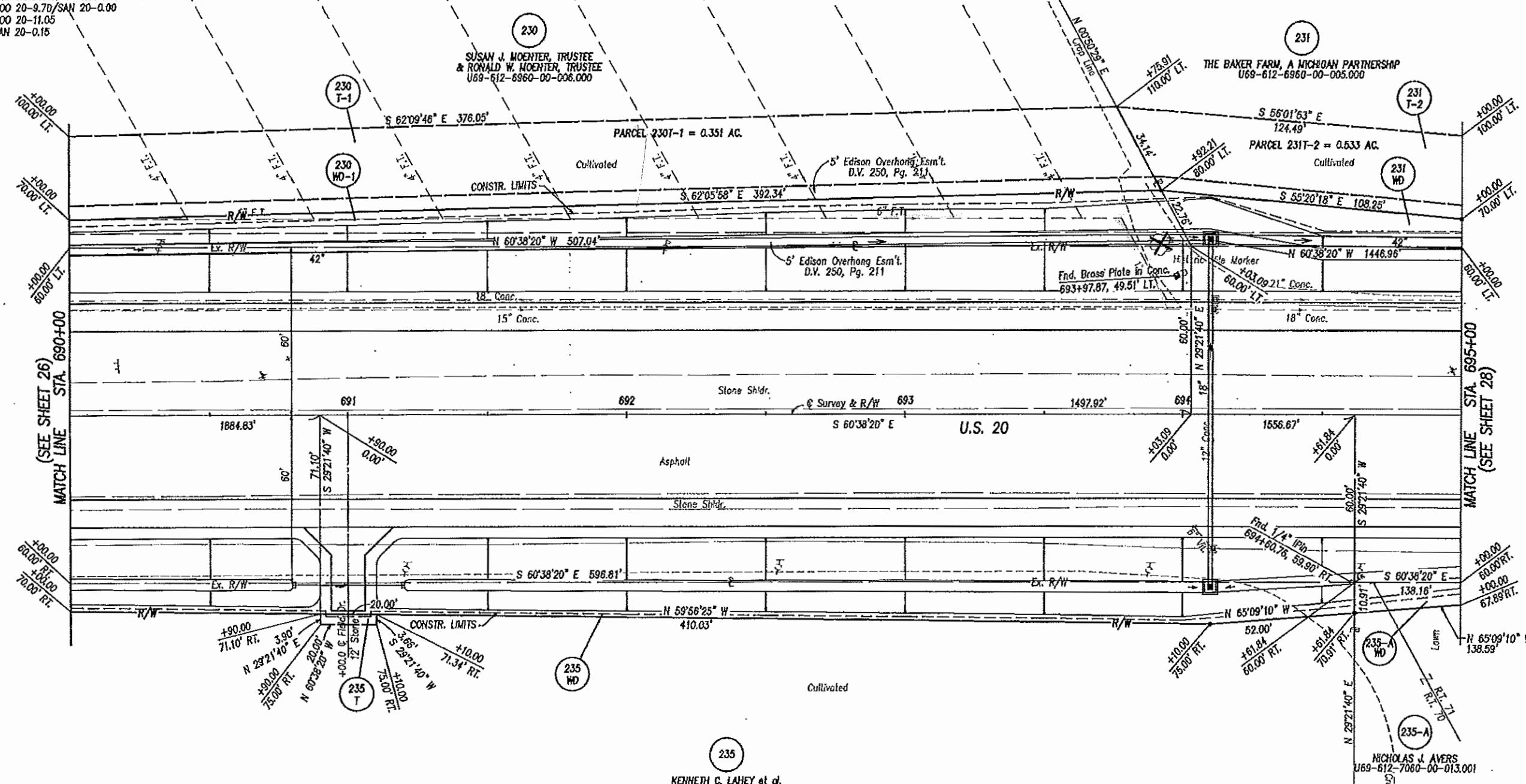
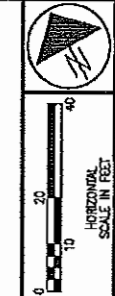
Oct 04, 2007 - 15:14:17

DEC 06 2007

TROY TOWNSHIP  
R.T. 69 T.6N. R.12E.  
WOOD COUNTY

TROY TOWNSHIP  
R.T. 72 T.6N. R.12E.  
WOOD COUNTY

NOTE: THE EXISTING R/W WIDTH AND LOCATION WERE DETERMINED USING DOCUMENTATION ON FILE FROM THE OHIO DEPARTMENT OF TRANSPORTATION, DISTRICT 2 OFFICE, BOWLING GREEN, OHIO AND WOOD AND SANDUSKY COUNTY RECORDS.  
WOO 20-9.70/SAN 20-0.00  
WOO 20-11.05  
SAN 20-0.15



- STRUCTURES KEY:**
- RESIDENTIAL BUILDING
  - COMMERCIAL BUILDING
  - OUT BUILDING
- MONUMENT LEGEND**
- PROPOSED MONUMENT ASSEMBLY
  - EXISTING MONUMENT ASSEMBLY

- o EXISTING SURVEY CONTROL (PIN, PIPE, RAILROAD SPIKE, PK NAIL, BRASS PLATE)
- 3/4"x30" REBAR WITH I.D. CAP SET PRIOR TO CONSTRUCTION

235  
KENNETH C. LAHEY et al.  
U69-612-7060-00-013.000

TROY TOWNSHIP  
R.T. 70 T.6N. R.12E.  
WOOD COUNTY

NOTE: ALL R/W CALLOUTS ARE FROM THE C. OF SURVEY & R/W OF U.S. 20.

STATE JOB NO.  
42472(0)

P.L.D. NO.  
23312

R/W DESIGNER  
SEA

R/W REVIEWER  
KED

RIGHT OF WAY PLAN - U.S. 20  
STA. 690+00 TO STA. 695+00

WOO/SAN-20-12.36/0.00

27 / 71

434  
478

**BASIS OF BEARINGS**  
ALL BEARINGS SHOWN ON THESE PLANS ARE FOR PROJECT USE ONLY AND ARE BASED ON AN ASSUMED MERIDIAN.

REV.	DATE	DESCRIPTION
2	10/05/07	Added Parcel 230 T-1 & 231 T-2
1	11/15/05	PARCEL 235 ADD DRIVE

DATE OF COMPLETION

COMMA. NO. 00225RD.DWG

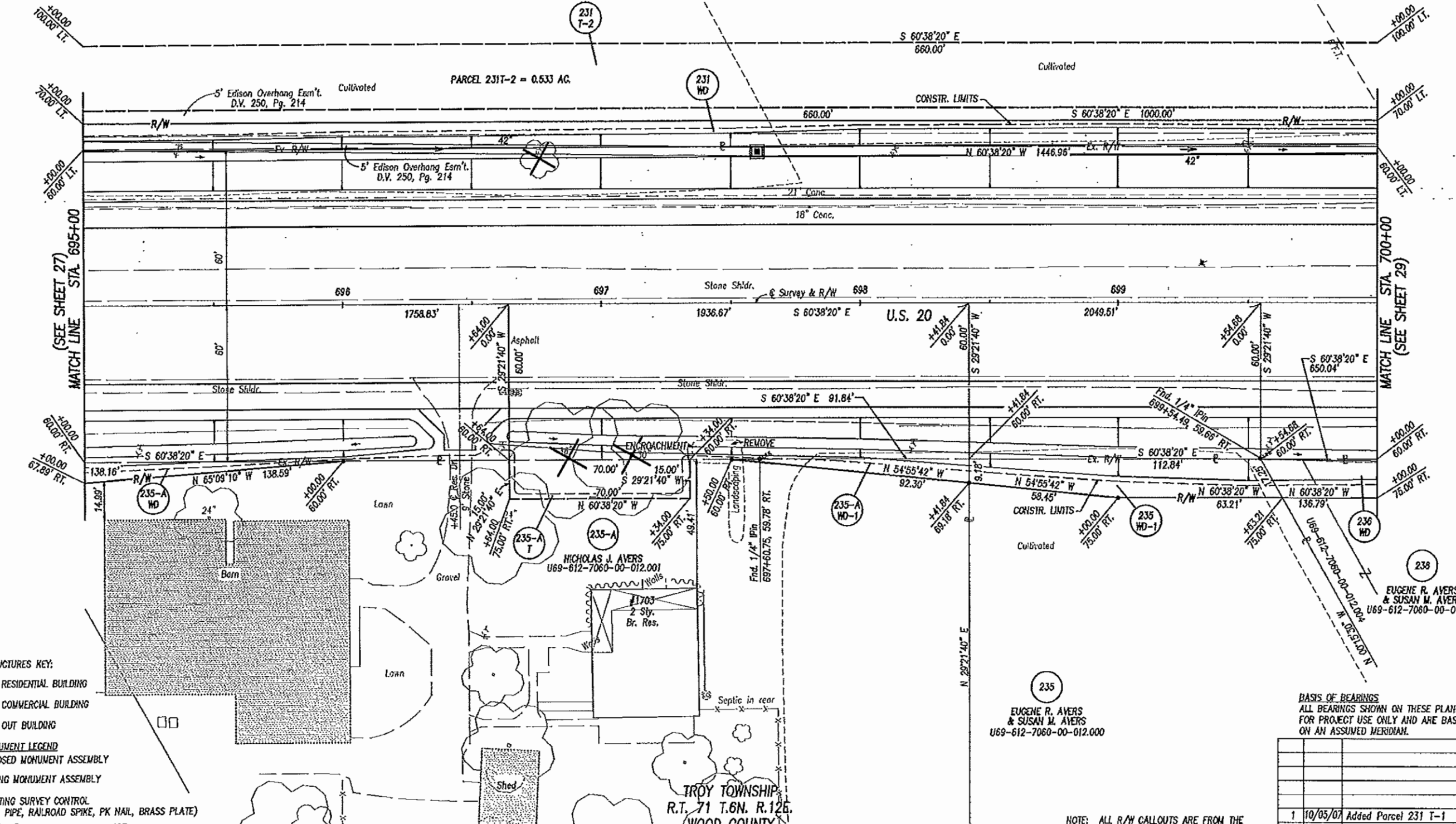
DEC 06 2007

NOTE: THE EXISTING R/W WIDTH AND LOCATION WERE DETERMINED USING DOCUMENTATION ON FILE FROM THE OHIO DEPARTMENT OF TRANSPORTATION, DISTRICT 2 OFFICE, BOWLING GREEN, OHIO AND HOOD AND SANDUSKY COUNTY RECORDS.  
 WOO 20-9.70/SAN 20-0.00  
 WOO 20-11.05  
 SAN 20-0.15

TROY TOWNSHIP  
 R.T. 72 T.6N. R.12E.  
 WOOD COUNTY

231  
 THE BAKER FARM, A MICHIGAN PARTNERSHIP  
 U69-612-6960-00-005.000

PARCEL 231T-2 = 0.533 AC.



- STRUCTURES KEY:**
- RESIDENTIAL BUILDING
  - COMMERCIAL BUILDING
  - OUT BUILDING
- MONUMENT LEGEND**
- PROPOSED MONUMENT ASSEMBLY
  - EXISTING MONUMENT ASSEMBLY
  - EXISTING SURVEY CONTROL (PIN, PIPE, RAILROAD SPIKE, PK NAIL, BRASS PLATE)
  - 3/4"x30" REBAR WITH I.D. CAP SET PRIOR TO CONSTRUCTION

**BASIS OF BEARINGS**  
 ALL BEARINGS SHOWN ON THESE PLANS ARE FOR PROJECT USE ONLY AND ARE BASED ON AN ASSUMED MERIDIAN.

NOTE: ALL R/W CALLOUTS ARE FROM THE C. OF SURVEY & R/W OF U.S. 20.

REV.	DATE	DESCRIPTION
1	10/05/07	Added Parcel 231 T-1

DATE OF COMPLETION

STATE JOB NO. 42472(0)

PLD. NO. 23312

R/W DESIGNER SEA KED

RIGHT OF WAY PLAN - U.S. 20  
 STA. 695+00 TO STA. 700+00

WOO/SAN-20-12.36/0.00

28 / 71

435  
 478

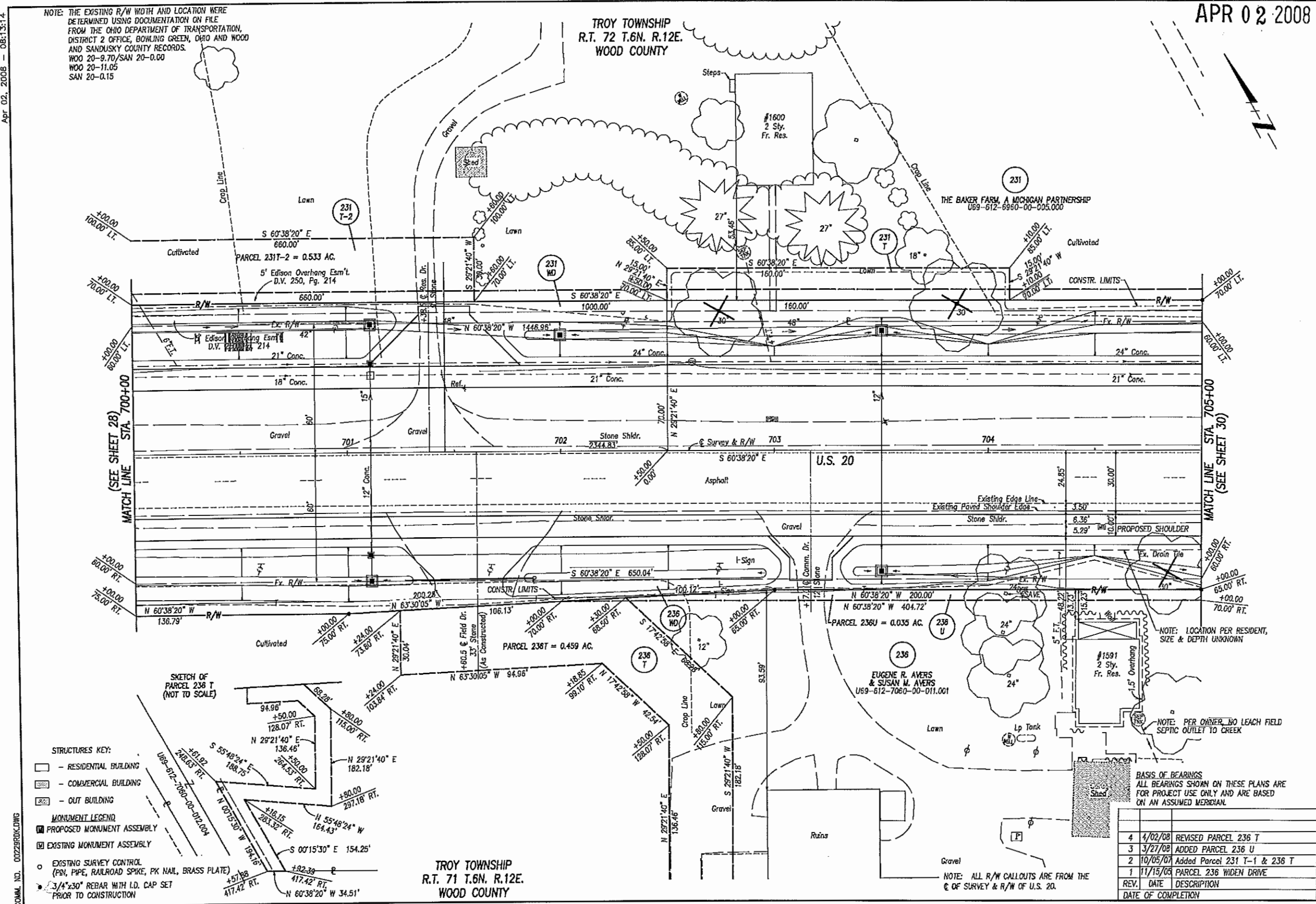
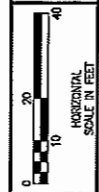
Oct 04, 2007 14:59:31

COM. NO. 00229RD.DWG

Apr 02, 2008 - 08:13:14

NOTE: THE EXISTING R/W WIDTH AND LOCATION WERE DETERMINED USING DOCUMENTATION ON FILE FROM THE OHIO DEPARTMENT OF TRANSPORTATION, DISTRICT 2 OFFICE, BOWLING GREEN, OHIO AND WOOD AND SANDUSKY COUNTY RECORDS.  
 WOO 20-9.70/SAN 20-0.00  
 WOO 20-11.05  
 SAN 20-0.15

APR 02 2008



- STRUCTURES KEY:**
- RESIDENTIAL BUILDING
  - COMMERCIAL BUILDING
  - OUT BUILDING
- MONUMENT LEGEND**
- PROPOSED MONUMENT ASSEMBLY
  - EXISTING MONUMENT ASSEMBLY
  - EXISTING SURVEY CONTROL (PIN, PIPE, RAILROAD SPIKE, PK NAIL, BRASS PLATE)
  - 3/4"x30" REBAR WITH I.D. CAP SET PRIOR TO CONSTRUCTION

TROY TOWNSHIP  
 R.T. 71 T.6N. R.12E.  
 WOOD COUNTY

BASIS OF BEARINGS  
 ALL BEARINGS SHOWN ON THESE PLANS ARE FOR PROJECT USE ONLY AND ARE BASED ON AN ASSUMED MERIDIAN.

REV.	DATE	DESCRIPTION	DATE OF COMPLETION
4	4/02/08	REVISED PARCEL 236 T	
3	3/27/08	ADDED PARCEL 236 U	
2	10/05/07	Added Parcel 231 T-1 & 236 T	
1	11/15/06	PARCEL 236 WIDEN DRIVE	

STATE JOB NO. 42472(0)  
 P.L.D. NO. 23312  
 R/W DESIGNER SEA  
 R/W REVIEWER KED

RIGHT OF WAY PLAN - U.S. 20  
 STA. 700+00 TO STA. 705+00

WOO/SAN-20-12.36/0.00

29 / 71  
 436  
 478

Mar 27, 2008 - 15:27:07

TROY TOWNSHIP  
R.T. 72 T.6N. R.12E.  
WOOD COUNTY

TROY TOWNSHIP  
R.T. 73 T.6N. R.12E.  
WOOD COUNTY  
MAR 27 2008

NOTE: THE EXISTING R/W WIDTH AND LOCATION WERE DETERMINED USING DOCUMENTATION ON FILE FROM THE OHIO DEPARTMENT OF TRANSPORTATION, DISTRICT 2 OFFICE, BOHLING GREEN, OHIO AND HOOD AND SANDUSKY COUNTY RECORDS.  
HOOD 20-9.70/SAR 20-0.00  
HOOD 20-11.05  
SAR 20-0.15

231  
THE BAKER FARM, A MICHIGAN PARTNERSHIP  
U69-612-6960-00-005.000

238  
THOMAS E. LINKE & CHRISTINE B. LINKE, TRUSTEES  
U69-612-6960-00-004.000

236  
EUGENE R. AVERS & SUSAN M. AVERS  
U69-612-7060-00-011.001

237  
MERLIN L. HAHN & AMY S. HOYNG, SUCCESSOR CO-TRUSTEES  
U69-612-7060-00-011.000

237  
MERLIN L. HAHN & AMY S. HOYNG, SUCCESSOR CO-TRUSTEES  
U69-612-7060-00-010.000

- STRUCTURES KEY:
- RESIDENTIAL BUILDING
  - COMMERCIAL BUILDING
  - OUT BUILDING
- MONUMENT LEGEND
- PROPOSED MONUMENT ASSEMBLY
  - EXISTING MONUMENT ASSEMBLY

- EXISTING SURVEY CONTROL (PIN, PIPE, RAILROAD SPIKE, PK NAIL, BRASS PLATE)
- 3/4"x30" REBAR WITH I.O. CAP SET PRIOR TO CONSTRUCTION

TROY TOWNSHIP  
R.T. 71 T.6N. R.12E.  
WOOD COUNTY

NOTE: ALL R/W CALLOUTS ARE FROM THE C. OF SURVEY & R/W OF U.S. 20.

BASIS OF BEARINGS  
ALL BEARINGS SHOWN ON THESE PLANS ARE FOR PROJECT USE ONLY AND ARE BASED ON AN ASSUMED MERIDIAN.

REV.	DATE	DESCRIPTION
1	3/27/08	ADDED PARCEL 236 U

STATE JOB NO. 42472(0)

PLD. NO. 23312

R/W DESIGNER SEA R/W REVIEWER KED

RIGHT OF WAY PLAN - U.S. 20  
STA. 705+00 TO STA. 710+00

WOO/SAN-20-12.36/0.00

30/71

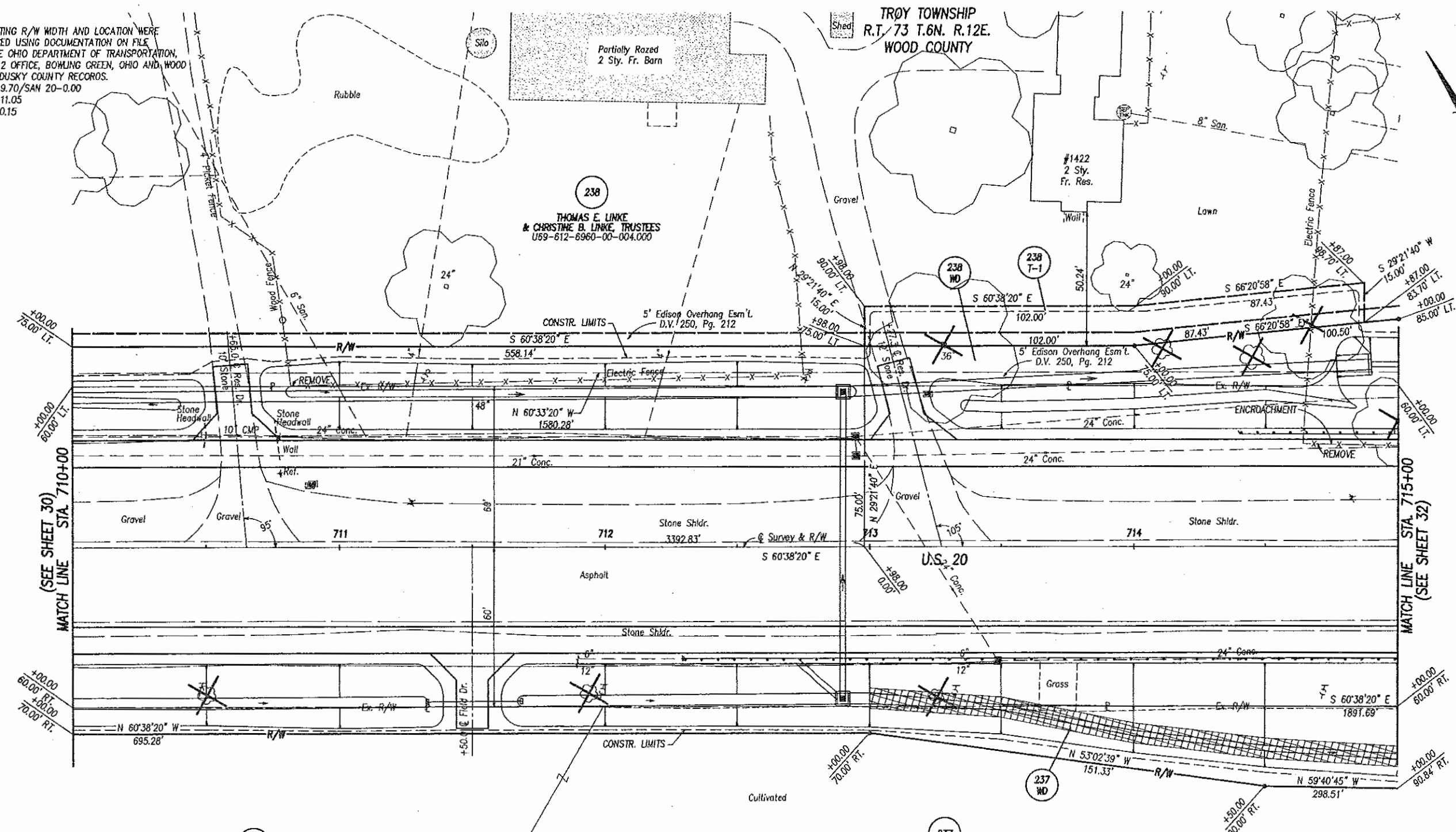
437

478

COMPL. NO. 002298DL.DWG

Apr 06, 2006 - 09:33:19

NOTE: THE EXISTING R/W WIDTH AND LOCATION WERE DETERMINED USING DOCUMENTATION ON FILE FROM THE OHIO DEPARTMENT OF TRANSPORTATION, DISTRICT 2 OFFICE, BOWLING GREEN, OHIO AND WOOD AND SANDUSKY COUNTY RECORDS.  
 WOO 20-9.70/SAN 20-0.00  
 WOO 20-11.05  
 SAN 20-0.15



STRUCTURES KEY:

- RESIDENTIAL BUILDING
- COMMERCIAL BUILDING
- OUT BUILDING

MONUMENT LEGEND

- PROPOSED MONUMENT ASSEMBLY
- EXISTING MONUMENT ASSEMBLY
- EXISTING SURVEY CONTROL (PIN, PIPE, RAILROAD SPIKE, PK NAIL, BRASS PLATE)
- 3/4"x30" REBAR WITH I.D. CAP SET PRIOR TO CONSTRUCTION

237  
 RONALD S. FERRELL &  
 DENNIS L. FERRELL  
 U69-612-7060-00-010.000

237  
 RONALD S. FERRELL &  
 DENNIS L. FERRELL  
 U69-612-7060-00-009.000

TROY TOWNSHIP  
 R.T. 74 T.6N. R.12E.  
 WOOD COUNTY

NOTE: ALL R/W CALLOUTS ARE FROM THE  
 E & OF SURVEY & R/W OF U.S. 20.

BASIS OF BEARINGS  
 ALL BEARINGS SHOWN ON THESE PLANS ARE  
 FOR PROJECT USE ONLY AND ARE BASED  
 ON AN ASSUMED MERIDIAN.

REV.	DATE	DESCRIPTION
1	3/20/06	REVISE 237 OWNERSHIP

STATE JOB NO. 42472(0)

PLD. NO. 21312

R/W DESIGNER SEA  
 R/W CHECKER KED

RIGHT OF WAY PLAN - U.S. 20  
 STA. 710+00 TO STA. 715+00

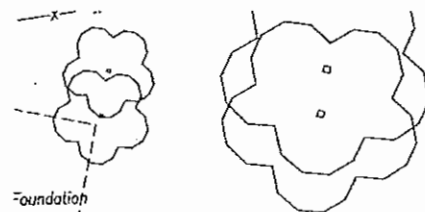
WOO/SAN-20-12.36/0.00

31 / 71

438  
 478

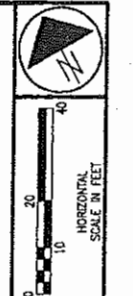


Apr. 06, 2006 - 09:35:01



NOTE: THE EXISTING R/W WIDTH AND LOCATION WERE DETERMINED USING DOCUMENTATION ON FILE FROM THE OHIO DEPARTMENT OF TRANSPORTATION, DISTRICT 2 OFFICE, BOWLING GREEN, OHIO AND WOOD AND SANDUSKY COUNTY RECORDS.  
 WOO 20-9.70/SAN 20-0.00  
 WOO 20-11.05  
 SAN 20-0.15

TROY TOWNSHIP  
 R.T. 73 T.6N. R.12E.  
 WOOD COUNTY



STATE JOB NO. 42472(0)

P.L.D. NO. 21312

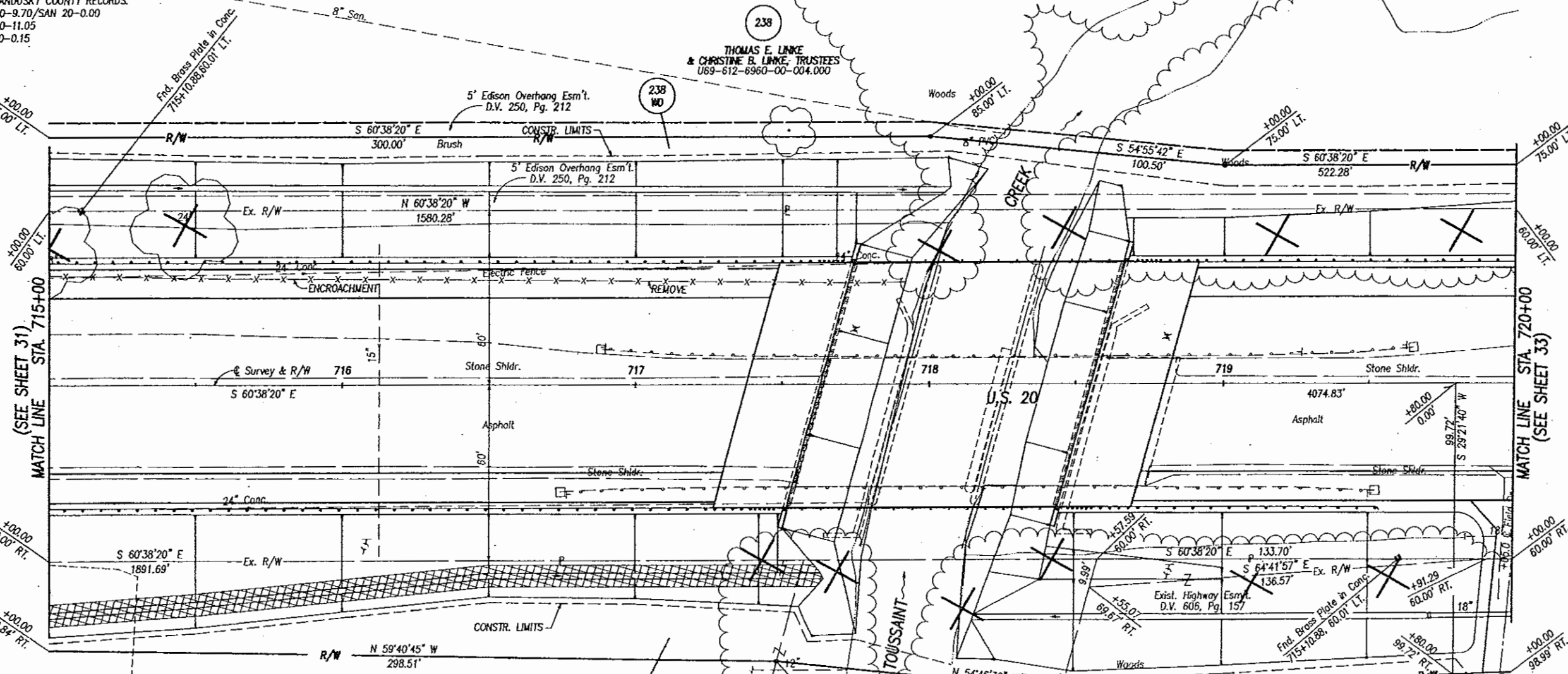
R/W DESIGNER SEA  
 R/W REVIEWER KED

RIGHT OF WAY PLAN - U.S. 20  
 STA. 715+00 TO STA. 720+00

WOO/SAN-20-12.36/0.00

32 / 71

439  
 478



237  
 RONALD S. FERRELL &  
 DENNIS L. FERRELL  
 U69-612-7060-00-009.000

238  
 THOMAS E. LINKE &  
 CHRISTINE B. LINKE, TRUSTEES  
 U69-612-6960-00-004.000

NOTE: TREE LINES AND BRUSH LINES WITHIN R/W TAKES WILL BE CLEARED.

BASIS OF BEARINGS  
 ALL BEARINGS SHOWN ON THESE PLANS ARE FOR PROJECT USE ONLY AND ARE BASED ON AN ASSUMED MERIDIAN.

NOTE: ALL R/W CALLOUTS ARE FROM THE C OF SURVEY & R/W OF U.S. 20.

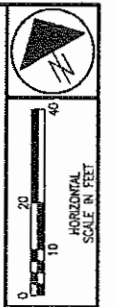
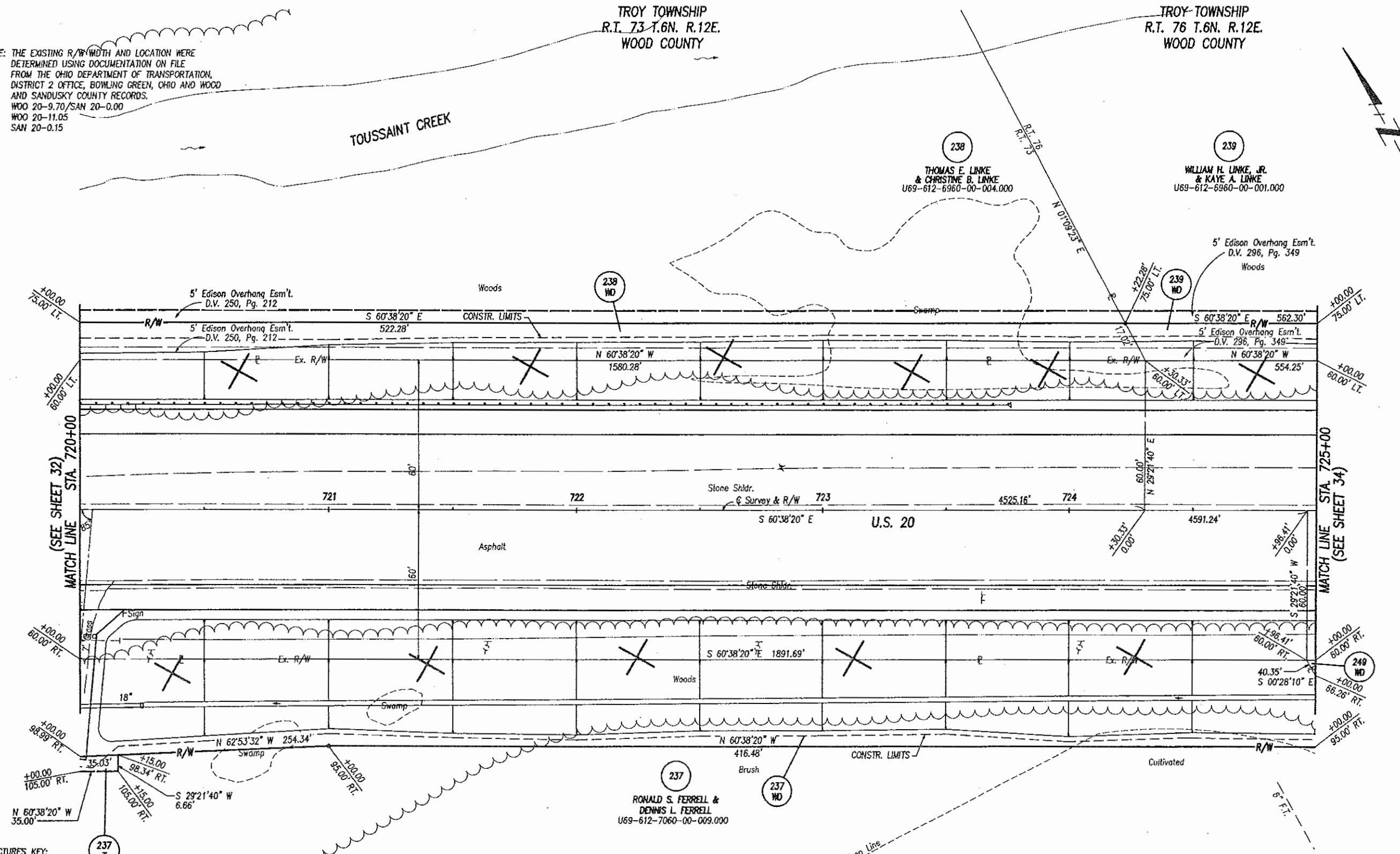
REV.	DATE	DESCRIPTION
1	3/20/06	REVISE 237 OWNERSHIP

- STRUCTURES KEY:
- Residential Building
  - Commercial Building
  - Out Building
- MONUMENT LEGEND
- Proposed Monument Assembly
  - Existing Monument Assembly
- EXISTING SURVEY CONTROL (PIN, PIPE, RAILROAD SPIKE, PK NAIL, BRASS PLATE)
- 3/4"x30" REBAR WITH I.D. CAP SET PRIOR TO CONSTRUCTION

COMM. NO. 00229RDNDLWS

Apr. 06, 2006 - 09:36:05

NOTE: THE EXISTING R/W WIDTH AND LOCATION WERE DETERMINED USING DOCUMENTATION ON FILE FROM THE OHIO DEPARTMENT OF TRANSPORTATION, DISTRICT 2 OFFICE, BOWLING GREEN, OHIO AND WOOD AND SANDUSKY COUNTY RECORDS.  
 WOO 20-9.70/SAN 20-0.00  
 WOO 20-11.05  
 SAN 20-0.15



STATE JOB NO. 42472(0)

P.L.D. NO. 23312

R/W DESIGNER SEA R/W REVISION KED

RIGHT OF WAY PLAN - U.S. 20  
 STA 720+00 TO STA. 725+00

WOO/SAN-20-12.36/0.00

33/71

440  
478

- STRUCTURES KEY:**
- RESIDENTIAL BUILDING
  - COMMERCIAL BUILDING
  - OUT BUILDING
- MONUMENT LEGEND**
- PROPOSED MONUMENT ASSEMBLY
  - EXISTING MONUMENT ASSEMBLY
  - EXISTING SURVEY CONTROL (PIN, PIPE, RAILROAD SPIKE, PK NAIL, BRASS PLATE)
  - 3/4"x30" REBAR WITH I.D. CAP SET PRIOR TO CONSTRUCTION

NOTE: TREE LINES AND BRUSH LINES WITHIN R/W TAKES WILL BE CLEARED.

**BASIS OF BEARINGS**  
 ALL BEARINGS SHOWN ON THESE PLANS ARE FOR PROJECT USE ONLY AND ARE BASED ON AN ASSUMED MERIDIAN.

REV.	DATE	DESCRIPTION
1	3/20/06	REVISE 237 OWNERSHIP

NOTE: ALL R/W CALLOUTS ARE FROM THE C OF SURVEY & R/W OF U.S. 20.

TROY TOWNSHIP  
 R.T. 74 T.6N. R.12E.  
 WOOD COUNTY

COMM. NO. 00229RDO.DWG

Aug 08, 2005 - 14:41:55

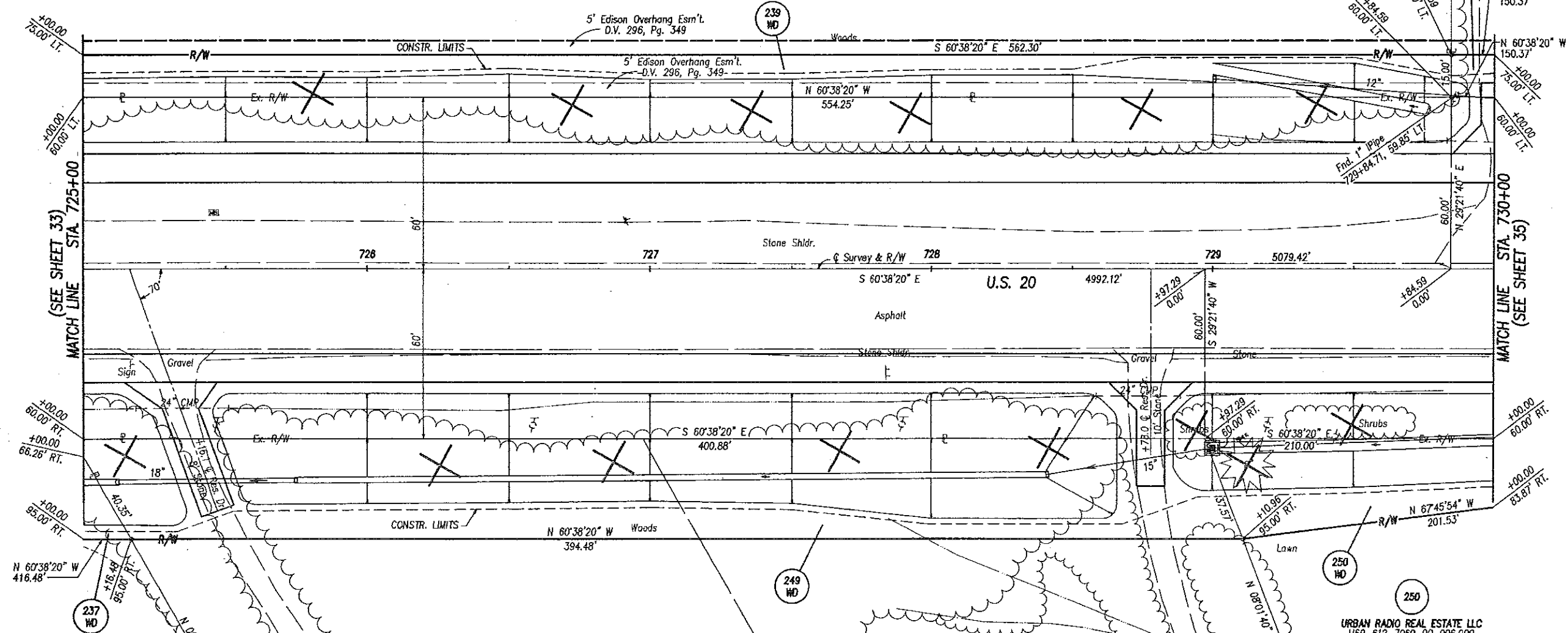
NOTE: THE EXISTING R/W WIDTH AND LOCATION WERE DETERMINED USING DOCUMENTATION ON FILE FROM THE OHIO DEPARTMENT OF TRANSPORTATION, DISTRICT 2 OFFICE, BOWLING GREEN, OHIO AND WOOD AND SANDUSKY COUNTY RECORDS.  
 WOO 20-9.70/SAN 20-0.00  
 WOO 20-11.05  
 SAN 20-0.15

TROY TOWNSHIP  
 R.T. 76 T.6N. R.12E.  
 WOOD COUNTY

239  
 WILLIAM H. LINKE, JR.  
 & KAYE A. LINKE  
 U69-612-6960-00-001.000

240  
 MICHAEL D. GEHME  
 U69-612-6960-00-003.000

NOTE: TREE LINES AND BRUSH LINES WITHIN R/W TAKES WILL BE CLEARED.



STRUCTURES KEY:

- RESIDENTIAL BUILDING
- COMMERCIAL BUILDING
- OUT BUILDING


MONUMENT LEGEND

- PROPOSED MONUMENT ASSEMBLY
- EXISTING MONUMENT ASSEMBLY
- EXISTING SURVEY CONTROL (PIN, PIPE, RAILROAD SPIKE, PK NAIL, BRASS PLATE)
- 3/4"x30" REBAR WITH I.D. CAP SET PRIOR TO CONSTRUCTION

BASIS OF BEARINGS  
 ALL BEARINGS SHOWN ON THESE PLANS ARE FOR PROJECT USE ONLY AND ARE BASED ON AN ASSUMED MERIDIAN.

REV.	DATE	DESCRIPTION
1	3/20/06	REVISE 237 OWNERSHIP

NOTE: ALL R/W CALLOUTS ARE FROM THE C. OF SURVEY & R/W OF U.S. 20.



STATE JOB NO. 42472(0)

P.L.D. NO. 23312

R/W DESIGNER SEA  
 R/W REVIEWER KED

RIGHT OF WAY PLAN - U.S. 20  
 STA. 725+00 TO STA. 730+00

WOO/SAN-20-12.36/0.00

34 / 71

441  
 478

COMM. NO. 00229RDP.DWG



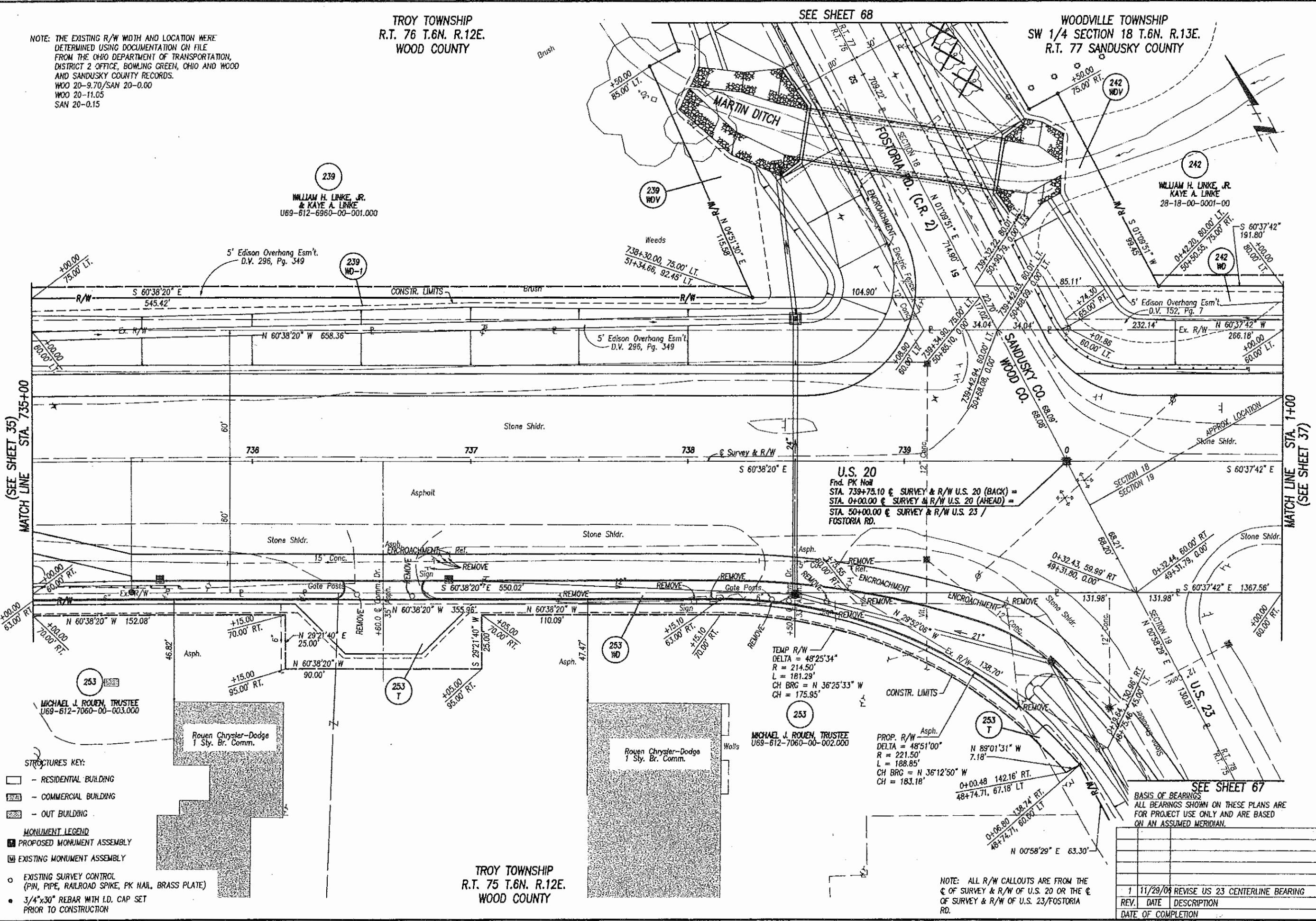
Dec 01, 2006 - 07:29:17  
COMM. NO. 00229RDR. EWG

NOTE: THE EXISTING R/W WIDTH AND LOCATION WERE DETERMINED USING DOCUMENTATION ON FILE FROM THE OHIO DEPARTMENT OF TRANSPORTATION, DISTRICT 2 OFFICE, BOWLING GREEN, OHIO AND WOOD AND SANDUSKY COUNTY RECORDS.  
WOO 20-9.70/SAN 20-0.00  
WOO 20-11.05  
SAN 20-0.15

TROY TOWNSHIP  
R.T. 76 T.6N. R.12E.  
WOOD COUNTY

SEE SHEET 68

WOODVILLE TOWNSHIP  
SW 1/4 SECTION 18 T.6N. R.13E.  
R.T. 77 SANDUSKY COUNTY



239  
WILLIAM H. LINKE, JR.  
& KAYE A. LINKE  
U69-612-6960-00-001.000

242  
WILLIAM H. LINKE, JR.  
KAYE A. LINKE  
28-18-00-0001-00

253  
MICHAEL J. ROUEN, TRUSTEE  
U69-612-7060-00-003.000

253  
MICHAEL J. ROUEN, TRUSTEE  
U69-612-7060-00-002.000

- STRUCTURES KEY:
- RESIDENTIAL BUILDING
  - COMMERCIAL BUILDING
  - OUT BUILDING

- MONUMENT LEGEND
- PROPOSED MONUMENT ASSEMBLY
  - EXISTING MONUMENT ASSEMBLY

- EXISTING SURVEY CONTROL (PIN, PIPE, RAILROAD SPIKE, PK NAIL, BRASS PLATE)
- 3/4"x30" REBAR WITH I.D. CAP SET PRIOR TO CONSTRUCTION

TROY TOWNSHIP  
R.T. 75 T.6N. R.12E.  
WOOD COUNTY

U.S. 20  
Fnd. PK Nail  
STA. 739+75.10 @ SURVEY & R/W U.S. 20 (BACK) =  
STA. 0+00.00 @ SURVEY & R/W U.S. 20 (AHEAD) =  
STA. 50+00.00 @ SURVEY & R/W U.S. 23 /  
FOSTORIA RD.

TEMP R/W  
DELTA = 48°25'34"  
R = 214.50'  
L = 181.29'  
CH BRG = N 36°25'33" W  
CH = 175.95'

PROP. R/W  
DELTA = 48°51'00"  
R = 221.50'  
L = 188.85'  
CH BRG = N 36°12'50" W  
CH = 183.18'

SEE SHEET 67  
BASIS OF BEARINGS  
ALL BEARINGS SHOWN ON THESE PLANS ARE FOR PROJECT USE ONLY AND ARE BASED ON AN ASSUMED MERIDIAN.

NOTE: ALL R/W CALLOUTS ARE FROM THE C OF SURVEY & R/W OF U.S. 20 OR THE C OF SURVEY & R/W OF U.S. 23/FOSTORIA RD.

N

SCALE IN FEET  
0 10 20 40  
HORIZONTAL

STATE JOB NO. 42472(0)

P.L.D. NO. 23312

R/W DESIGNER SEA  
R/W REVIEWER KED

RIGHT OF WAY PLAN - U.S. 20  
STA. 735+00 TO STA. 1+00

WOO/SAN-20-12.36/0.00

36 / 71

443  
478

Nov 17, 2005 - 15:31:55

NOTE: THE EXISTING R/W WIDTH AND LOCATION WERE DETERMINED USING DOCUMENTATION ON FILE FROM THE OHIO DEPARTMENT OF TRANSPORTATION, DISTRICT 2 OFFICE, BOWLING GREEN, OHIO AND WOOD AND SANDUSKY COUNTY RECORDS.  
 WOO 20-9.70/SAN 20-0.00  
 WOO 20-11.05  
 SAN 20-0.15

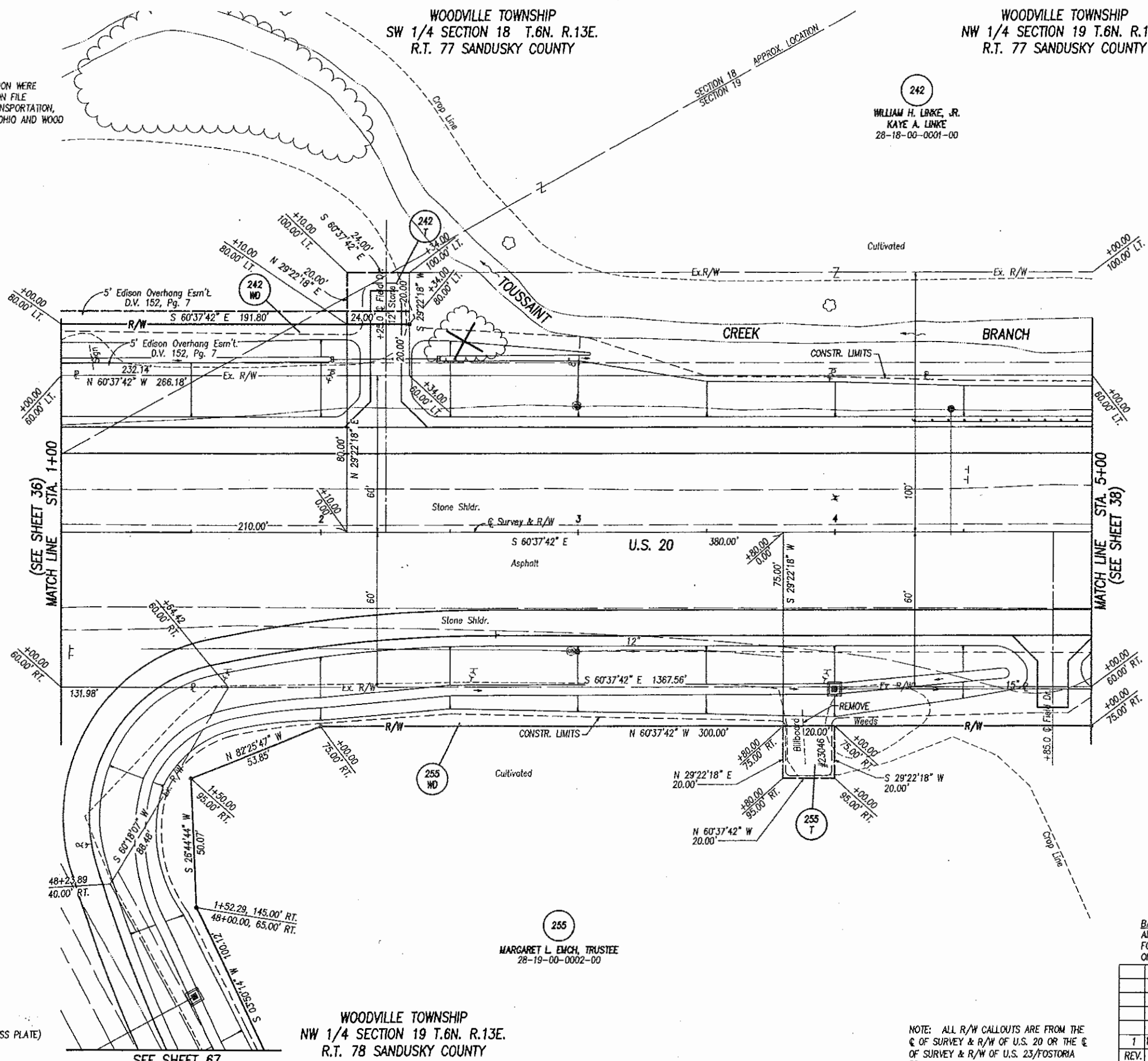
WOODVILLE TOWNSHIP  
 SW 1/4 SECTION 18 T.6N. R.13E.  
 R.T. 77 SANDUSKY COUNTY

WOODVILLE TOWNSHIP  
 NW 1/4 SECTION 19 T.6N. R.13E.  
 R.T. 77 SANDUSKY COUNTY

242  
 WILLIAM H. LINKE, JR.  
 KAYE A. LINKE  
 28-18-00-0001-00

255  
 MARGARET L. ENCH, TRUSTEE  
 28-19-00-0002-00

WOODVILLE TOWNSHIP  
 NW 1/4 SECTION 19 T.6N. R.13E.  
 R.T. 78 SANDUSKY COUNTY



- STRUCTURES KEY:
- RESIDENTIAL BUILDING
  - COMMERCIAL BUILDING
  - OUT BUILDING
- MONUMENT LEGEND
- PROPOSED MONUMENT ASSEMBLY
  - EXISTING MONUMENT ASSEMBLY
  - EXISTING SURVEY CONTROL (PIN, PIPE, RAILROAD SPIKE, PK NAIL, BRASS PLATE)
  - 3/4"x30" REBAR WITH I.D. CAP SET PRIOR TO CONSTRUCTION

BASIS OF BEARINGS  
 ALL BEARINGS SHOWN ON THESE PLANS ARE FOR PROJECT USE ONLY AND ARE BASED ON AN ASSUMED MERIDIAN.

NOTE: ALL R/W CALLOUTS ARE FROM THE C. OF SURVEY & R/W OF U.S. 20 OR THE C. OF SURVEY & R/W OF U.S. 23/FOSTORIA RD.

REV.	DATE	DESCRIPTION
1	11/15/05	PARCEL 242 ADD DRIVE

STATE JOB NO. 42472(0)

P.L.D. NO. 23312

R/W DESIGNER SEA  
 R/W REVIEWER KED

RIGHT OF WAY PLAN - U.S. 20  
 STA. 1+00 TO STA. 5+00

WOO/SAN-20-12.36/0.00

37 / 71

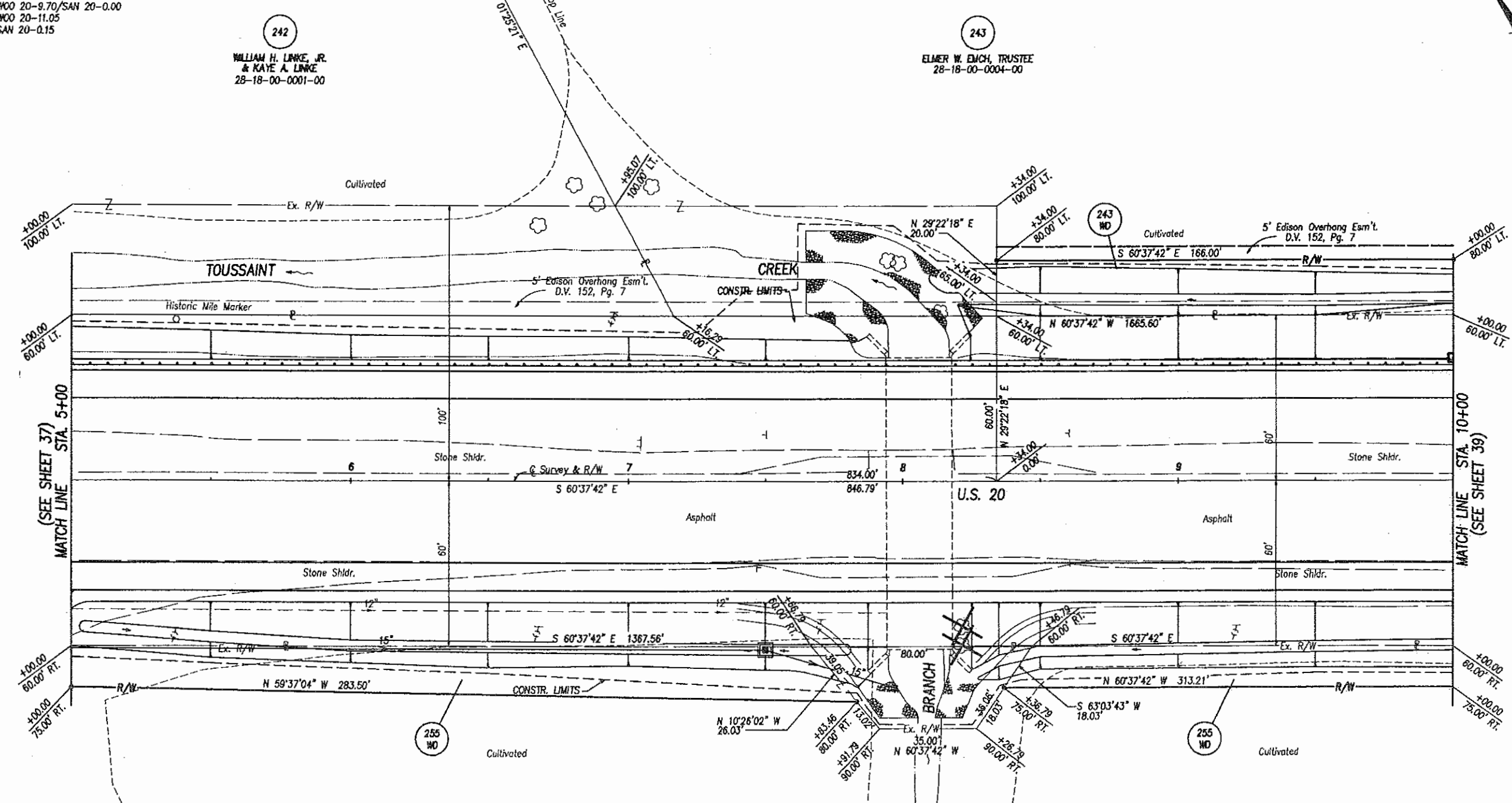
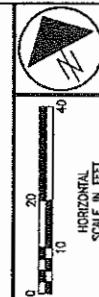
444  
 478

COMM. NO. 00229RDS.DWG

May 25, 2005 - 14:25:43

NOTE: THE EXISTING R/W WIDTH AND LOCATION WERE DETERMINED USING DOCUMENTATION ON FILE FROM THE OHIO DEPARTMENT OF TRANSPORTATION, DISTRICT 2 OFFICE, BOWLING GREEN, OHIO AND WOOD AND SANDUSKY COUNTY RECORDS.  
 WOO 20-9.70/SAN 20-0.00  
 WOO 20-11.05  
 SAN 20-0.15

WOODVILLE TOWNSHIP  
 NW 1/4 SECTION 19 T.6N. R.13E.  
 R.T. 77 SANDUSKY COUNTY



- STRUCTURES KEY:**
- RESIDENTIAL BUILDING
  - COMMERCIAL BUILDING
  - OUT BUILDING
- MONUMENT LEGEND**
- PROPOSED MONUMENT ASSEMBLY
  - EXISTING MONUMENT ASSEMBLY
- EXISTING SURVEY CONTROL**  
 (PIN, PIPE, RAILROAD SPIKE, PK NAIL, BRASS PLATE)
- 3/4"x30" REBAR WITH I.D. CAP SET PRIOR TO CONSTRUCTION

255  
 MARGARET L. EMCH, TRUSTEE  
 28-19-00-0002-00

WOODVILLE TOWNSHIP  
 NW 1/4 SECTION 19 T.6N. R.13E.  
 R.T. 78 SANDUSKY COUNTY

NOTE: ALL R/W CALLOUTS ARE FROM THE E OF SURVEY & R/W OF U.S. 20.

**BASIS OF BEARINGS**  
 ALL BEARINGS SHOWN ON THESE PLANS ARE FOR PROJECT USE ONLY AND ARE BASED ON AN ASSUMED MERIDIAN.

REV.	DATE	DESCRIPTION

STATE JOB NO. 42472(0)

P.L.D. NO. 23312

R/W DESIGNER SEA R/W REVIEWER KED

RIGHT OF WAY PLAN - U.S. 20  
 STA. 5+00 TO STA. 10+00

WOO/SAN-20-12.36/0.00

38 / 71

445  
 478

COM.M. NO. 00229RD1.DWG

NOTE: THE EXISTING R/W WIDTH AND LOCATION WERE DETERMINED USING DOCUMENTATION ON FILE FROM THE OHIO DEPARTMENT OF TRANSPORTATION, DISTRICT 2 OFFICE, BOWLING GREEN, OHIO AND WOOD AND SANDUSKY COUNTY RECORDS.  
WOO 20-9.70/SAN 20-0.00  
WOO 20-11.05  
SAN 20-0.15

WOODVILLE TOWNSHIP  
NW 1/4 SECTION 19 T.6N. R.13E.  
R.T. 77 SANDUSKY COUNTY

WOODVILLE TOWNSHIP  
NW 1/4 SECTION 19 T.6N. R.13E.  
R.T. 80 SANDUSKY COUNTY

243  
ELMER W. EMCH, TRUSTEE  
28-18-00-0004-00

243  
ELMER W. EMCH, TRUSTEE  
28-18-00-0004-00

243  
WD

255  
WD

255  
MARGARET L. EMCH, TRUSTEE  
28-19-00-0002-00

MARGARET L. EMCH, TRUSTEE  
28-19-00-0002-00

WOODVILLE TOWNSHIP  
NW 1/4 SECTION 19 T.6N. R.13E.  
R.T. 79 SANDUSKY COUNTY

WOODVILLE TOWNSHIP  
NW 1/4 SECTION 19 T.6N. R.13E.  
R.T. 78 SANDUSKY COUNTY

STRUCTURES KEY:

- RESIDENTIAL BUILDING
- COMMERCIAL BUILDING
- OUT BUILDING

MONUMENT LEGEND

- PROPOSED MONUMENT ASSEMBLY
- EXISTING MONUMENT ASSEMBLY
- EXISTING SURVEY CONTROL (PIN, PIPE, RAILROAD SPIKE, PK NAIL, BRASS PLATE)
- 3/4"x30" REBAR WITH I.D. CAP SET PRIOR TO CONSTRUCTION

BASIS OF BEARINGS  
ALL BEARINGS SHOWN ON THESE PLANS ARE FOR PROJECT USE ONLY AND ARE BASED ON AN ASSUMED MERIDIAN.

NOTE: ALL R/W CALLOUTS ARE FROM THE E OF SURVEY & R/W OF U.S. 20.

REV.	DATE	DESCRIPTION
1	11/15/08	PARCEL 243 ADD DRIVE
DATE OF COMPLETION		

STATE JOB NO. 42472(0)

P.L.D. NO. 23312

R/W DESIGNER SEA R/W REVIEWER KED

RIGHT OF WAY PLAN - U.S. 20 STA. 10+00 TO STA. 15+00

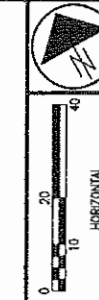
WOO/SAN-20-12.36/0.00

39/71

446  
478

Nov 17, 2005 - 15:33:45

COM.M. NO. 00229RDJ.DWG

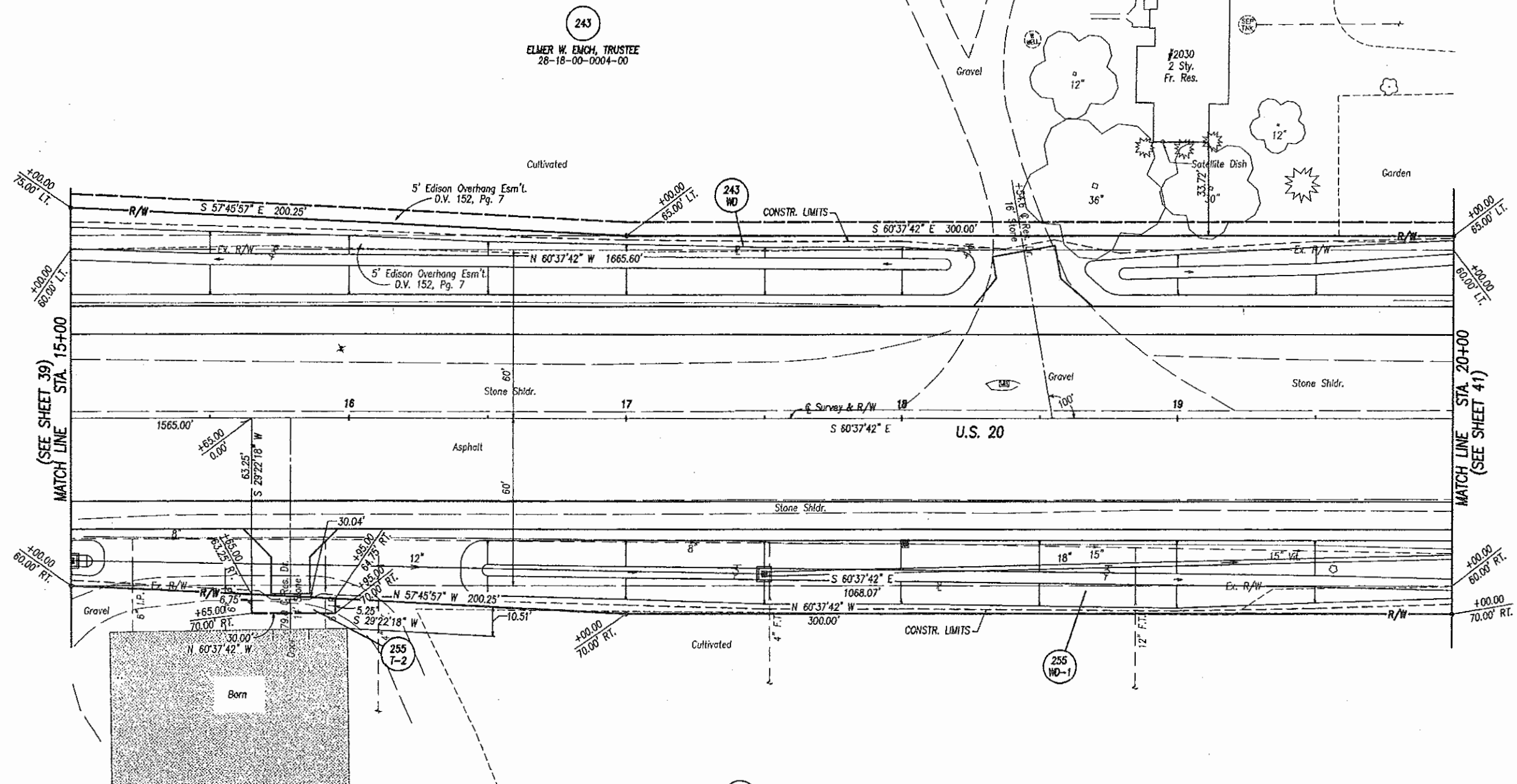
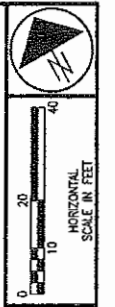




Dec 01, 2006 - 07:30:21

NOTE: THE EXISTING R/W WIDTH AND LOCATION WERE DETERMINED USING DOCUMENTATION ON FILE FROM THE OHIO DEPARTMENT OF TRANSPORTATION, DISTRICT 2 OFFICE, BOWLING GREEN, OHIO AND WOOD AND SANDUSKY COUNTY RECORDS.  
 WOO 20-9.70/SAN 20-0.00  
 WOO 20-11.05  
 SAN 20-0.15

WOODVILLE TOWNSHIP  
 NW 1/4 SECTION 19 T.6N. R.13E.  
 R.T. 80 SANDUSKY COUNTY



243  
 ELMER W. EMCH, TRUSTEE  
 28-18-00-0004-00

255  
 MARGARET L. EMCH, TRUSTEE  
 28-19-00-0002-00

- STRUCTURES KEY:
- RESIDENTIAL BUILDING
  - COMMERCIAL BUILDING
  - OUT BUILDING
- MONUMENT LEGEND:
- PROPOSED MONUMENT ASSEMBLY
  - EXISTING MONUMENT ASSEMBLY
  - EXISTING SURVEY CONTROL (PIN, PIPE, RAILROAD SPIKE, PK NAIL, BRASS PLATE)
  - 3/4"x30" REBAR WITH I.D. CAP SET PRIOR TO CONSTRUCTION

WOODVILLE TOWNSHIP  
 NW 1/4 SECTION 19 T.6N. R.13E.  
 R.T. 79 SANDUSKY COUNTY

NOTE: ALL R/W CALLOUTS ARE FROM THE C OF SURVEY & R/W OF U.S. 20.

BASIS OF BEARINGS  
 ALL BEARINGS SHOWN ON THESE PLANS ARE FOR PROJECT USE ONLY AND ARE BASED ON AN ASSUMED MERIDIAN.

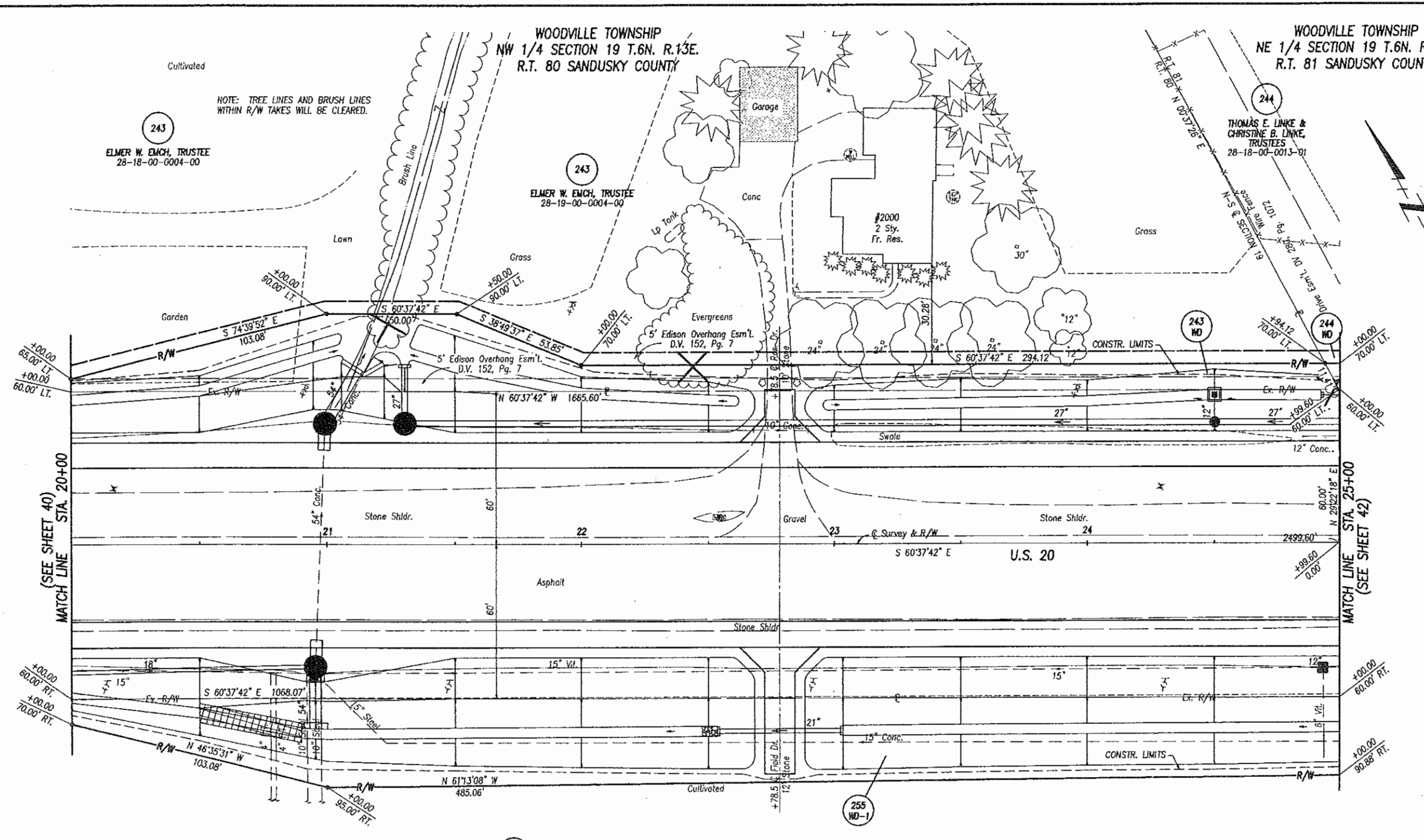
REV.	DATE	DESCRIPTION
1	10/31/06	REVISE PARCEL 255 WD-1

STATE JOB NO. 42472(0)  
 P.L.D. NO. 25312  
 R/W DESIGNER SEA R/W REVIEWER KED  
 RIGHT OF WAY PLAN - U.S. 20 STA. 15+00 TO STA. 20+00  
 WOO/SAN-20-12.36/0.00  
 40/71  
 447  
 478

COMM. NO. 0022BRD.V.DWG

Dec 01, 2006 - 07:31:38

COMPL. NO. 002295RDW.DWG



243  
ELMER W. EMCH, TRUSTEE  
28-18-00-0004-00

243  
ELMER W. EMCH, TRUSTEE  
28-19-00-0004-00

244  
THOMAS E. LINKE &  
CHRISTINE B. LINKE,  
TRUSTEES  
28-18-00-0013-01

255  
MARGARET L. EMCH, TRUSTEE  
28-19-00-0002-00

NOTE: TREE LINES AND BRUSH LINES  
WITHIN R/W TAKES WILL BE CLEARED.

BASIS OF BEARINGS  
ALL BEARINGS SHOWN ON THESE PLANS ARE  
FOR PROJECT USE ONLY AND ARE BASED  
ON AN ASSUMED MERIDIAN.

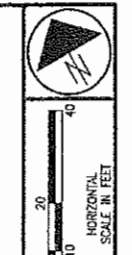
REV.	DATE	DESCRIPTION
2	10/31/06	REVISE PARCEL 255 WD-1
1	11/15/05	PARCEL 255 ADD DRIVE
		DATE OF COMPLETION

NOTE: ALL R/W CALLOUTS ARE FROM THE  
C OF SURVEY & R/W OF U.S. 20.

WOODVILLE TOWNSHIP  
NW 1/4 SECTION 19 T.6N. R.13E.  
R.T. 79 SANDUSKY COUNTY

- STRUCTURES KEY:
- -- RESIDENTIAL BUILDING
  - ▨ -- COMMERCIAL BUILDING
  - ▩ -- OUT BUILDING
- MONUMENT LEGEND
- PROPOSED MONUMENT ASSEMBLY
  - ▣ EXISTING MONUMENT ASSEMBLY
- EXISTING SURVEY CONTROL  
(PIN, PIPE, RAILROAD SPIKE, PK NAIL, BRASS PLATE)
  - 3/4"x30" REBAR WITH I.D. CAP SET  
PRIOR TO CONSTRUCTION

NOTE: THE EXISTING R/W WIDTH AND LOCATION WERE  
DETERMINED USING DOCUMENTATION ON FILE  
FROM THE OHIO DEPARTMENT OF TRANSPORTATION,  
DISTRICT 2 OFFICE, BOWLING GREEN, OHIO AND WOOD  
AND SANDUSKY COUNTY RECORDS.  
WOO 20-9.70/SAN 20-0.00  
WOO 20-11.05  
SAN 20-0.15



STATE JOB NO. 42472(0)  
P.L.D. NO. 23312  
R/W DESIGNER SEA  
R/W DESIGNER KED

RIGHT OF WAY PLAN - U.S. 20  
STA. 20+00 TO STA. 25+00

WOO/SAN-20-12.36/0.00

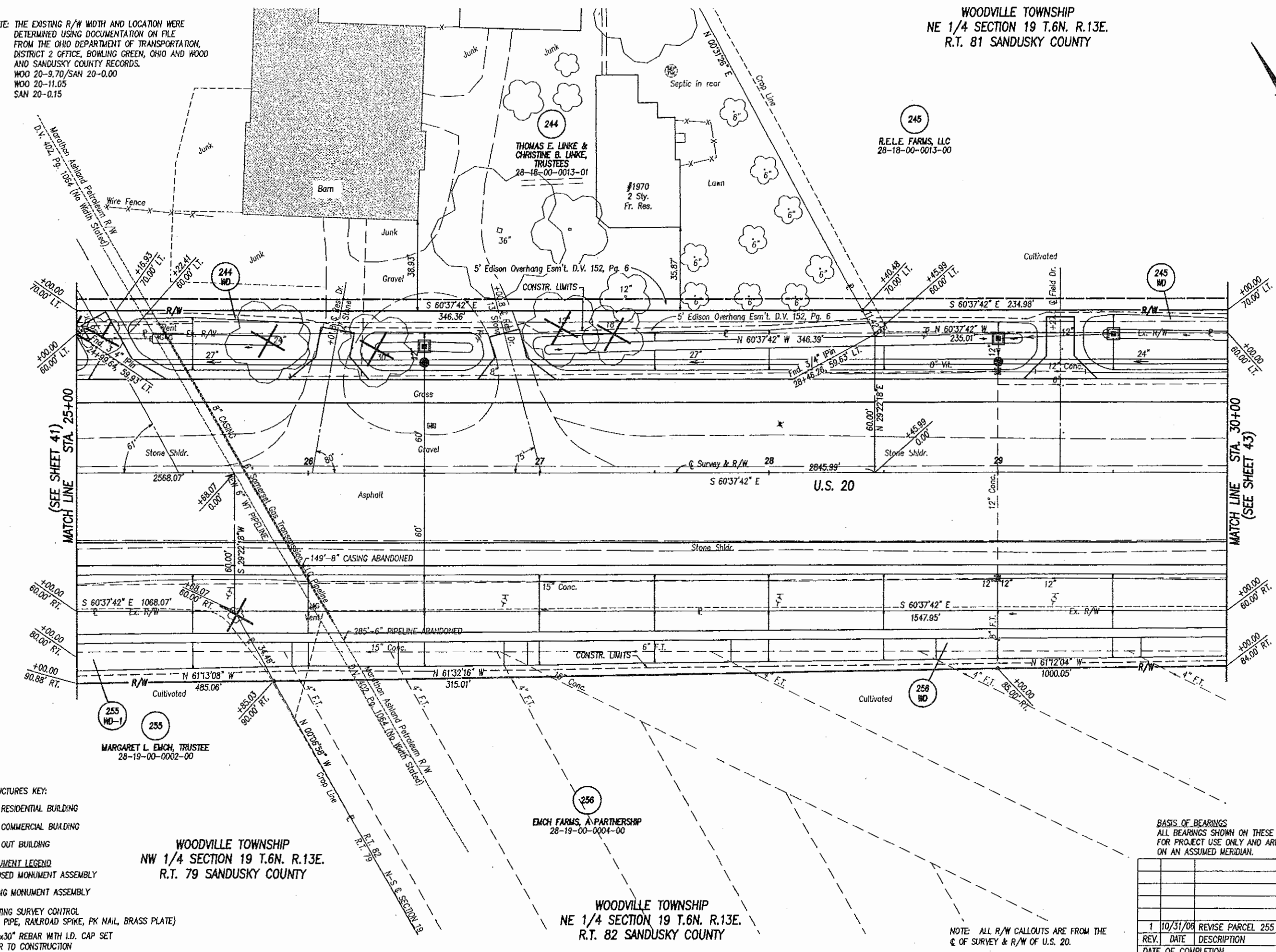
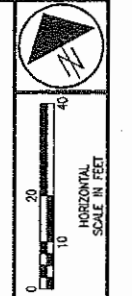
41 / 71

448  
478

Dec 01, 2006 - 07:32:42

NOTE: THE EXISTING R/W WIDTH AND LOCATION WERE DETERMINED USING DOCUMENTATION ON FILE FROM THE OHIO DEPARTMENT OF TRANSPORTATION, DISTRICT 2 OFFICE, BOWLING GREEN, OHIO AND WOOD AND SANDUSKY COUNTY RECORDS.  
 WOO 20-9.70/SAN 20-0.00  
 WOO 20-11.05  
 SAN 20-0.15

WOODVILLE TOWNSHIP  
 NE 1/4 SECTION 19 T.6N. R.13E.  
 R.T. 81 SANDUSKY COUNTY



- STRUCTURES KEY:
- RESIDENTIAL BUILDING
  - COMMERCIAL BUILDING
  - OUT BUILDING
- MONUMENT LEGEND
- PROPOSED MONUMENT ASSEMBLY
  - EXISTING MONUMENT ASSEMBLY
- EXISTING SURVEY CONTROL (PIN, PIPE, RAILROAD SPIKE, PK NAIL, BRASS PLATE)
- 3/4"x30" REBAR WITH I.D. CAP SET PRIOR TO CONSTRUCTION

WOODVILLE TOWNSHIP  
 NW 1/4 SECTION 19 T.6N. R.13E.  
 R.T. 79 SANDUSKY COUNTY

EMCH FARMS, A PARTNERSHIP  
 28-19-00-0004-00

WOODVILLE TOWNSHIP  
 NE 1/4 SECTION 19 T.6N. R.13E.  
 R.T. 82 SANDUSKY COUNTY

BASIS OF BEARINGS  
 ALL BEARINGS SHOWN ON THESE PLANS ARE FOR PROJECT USE ONLY AND ARE BASED ON AN ASSUMED MERIDIAN.

NOTE: ALL R/W CALLOUTS ARE FROM THE C. OF SURVEY & R/W OF U.S. 20.

REV.	DATE	DESCRIPTION
1	10/31/08	REVISE PARCEL 255 WD-1 & 256 WD

STATE JOB NO. 42472(0)

FILED NO. 23312

R/W DESIGNER SEA  
 R/W REVIEWER KED

RIGHT OF WAY PLAN - U.S. 20  
 STA. 25+00 TO STA. 30+00

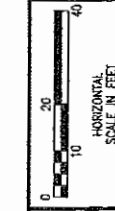
WOO/SAN-20-12.36/0.00

42/71

449  
 478

COMM. NO. 00229RDX.DWG

Dec 01, 2006 - 07:36:25



STATE JOB NO. 42472(0)

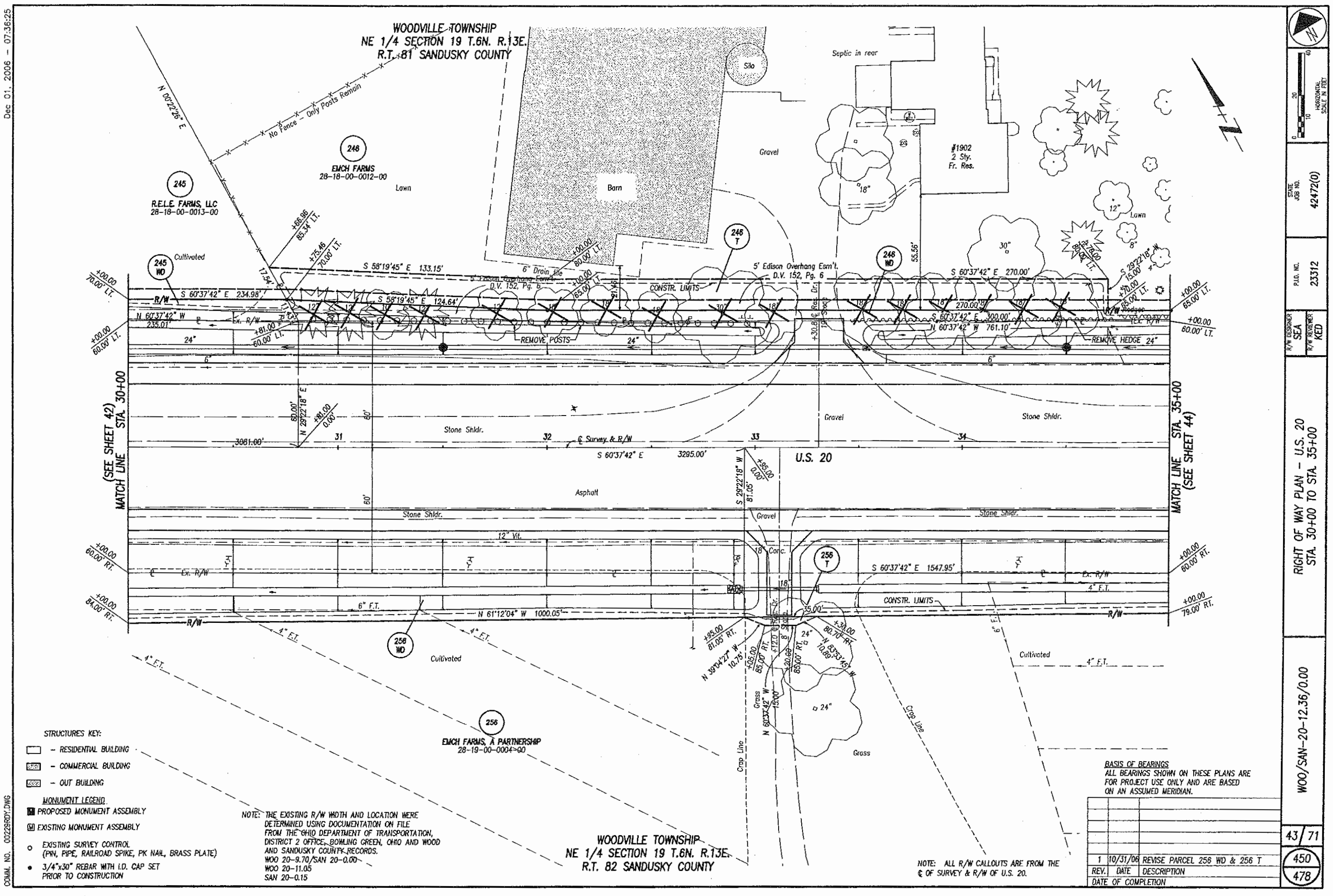
P.L.D. NO. 23312

R/W DESIGNER SEA R/W REVIEWER KED

RIGHT OF WAY PLAN - U.S. 20  
STA. 30+00 TO STA. 35+00

WOO/SAN-20-12.36/0.00

43/71  
450  
478



- STRUCTURES KEY:**
- - RESIDENTIAL BUILDING
  - ▤ - COMMERCIAL BUILDING
  - ▨ - OUT BUILDING
- MONUMENT LEGEND:**
- ▣ - PROPOSED MONUMENT ASSEMBLY
  - - EXISTING MONUMENT ASSEMBLY
  - - EXISTING SURVEY CONTROL (PIN, PIPE, RAILROAD SPIKE, PK NAIL, BRASS PLATE)
  - - 3/4"x30" REBAR WITH I.D. CAP SET PRIOR TO CONSTRUCTION

NOTE: THE EXISTING R/W WIDTH AND LOCATION WERE DETERMINED USING DOCUMENTATION ON FILE FROM THE OHIO DEPARTMENT OF TRANSPORTATION, DISTRICT 2 OFFICE, BOWLING GREEN, OHIO AND WOOD AND SANDUSKY COUNTY RECORDS.  
WOO 20-9.70/SAN 20-0.00  
WOO 20-11.05  
SAN 20-0.15

WOODVILLE TOWNSHIP  
NE 1/4 SECTION 19 T.6N. R.13E.  
R.T. 82 SANDUSKY COUNTY

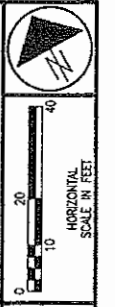
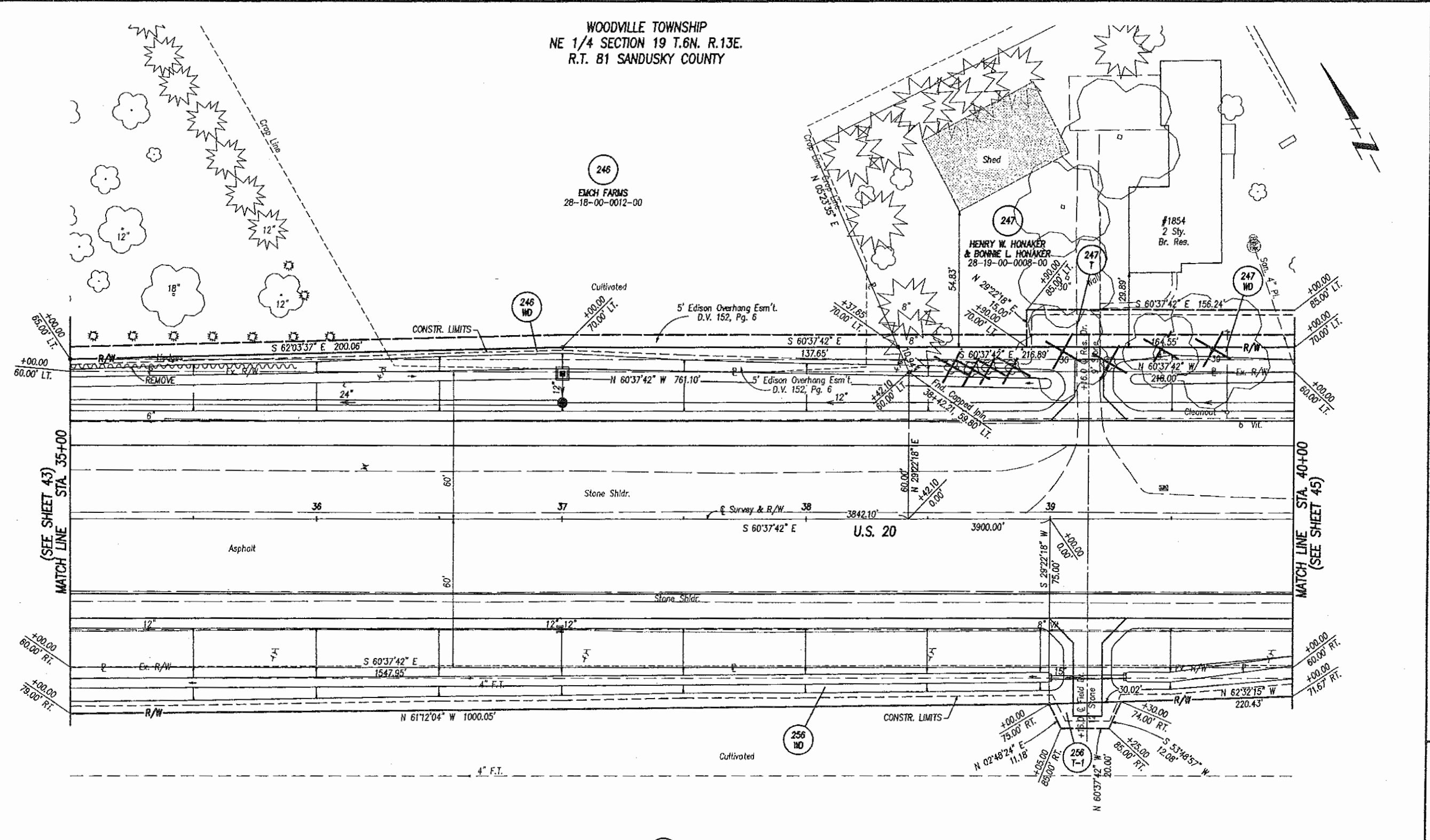
NOTE: ALL R/W CALLOUTS ARE FROM THE C.O. OF SURVEY & R/W OF U.S. 20.

BASIS OF BEARINGS  
ALL BEARINGS SHOWN ON THESE PLANS ARE FOR PROJECT USE ONLY AND ARE BASED ON AN ASSUMED MERIDIAN.

REV.	DATE	DESCRIPTION
1	10/31/06	REVISE PARCEL 256 WD & 256 T
DATE OF COMPLETION		

Dec 01, 2006 - 07:37:17

COMM. NO. 00229RDZ.DWG



STATE JOB NO. 42472(0)

P.L.D. NO. 23312

R/W DESIGNER SEA R/W REVIEWER KED

RIGHT OF WAY PLAN - U.S. 20  
STA. 35+00 TO STA. 40+00

WOO/SAN-20-12.36/0.00

44/71  
451  
478

WOODVILLE TOWNSHIP  
NE 1/4 SECTION 19 T.6N. R.13E.  
R.T. 81 SANDUSKY COUNTY

246  
EMCH FARMS  
28-18-00-0012-00

247  
HENRY W. HONAKER  
& BONNIE L. HONAKER  
28-19-00-0008-00

#1854  
2 Sty.  
Br. Res.

246  
WD

247  
T

247  
WD

256  
EMCH FARMS, A PARTNERSHIP  
28-19-00-0004-00

STRUCTURES KEY:

- RESIDENTIAL BUILDING
- COMMERCIAL BUILDING
- OUT BUILDING

MONUMENT LEGEND

- PROPOSED MONUMENT ASSEMBLY
- EXISTING MONUMENT ASSEMBLY
- EXISTING SURVEY CONTROL (PIN, PIPE, RAILROAD SPIKE, PK NAIL, BRASS PLATE)
- 3/4"x30" REBAR WITH I.D. CAP SET PRIOR TO CONSTRUCTION

NOTE: THE EXISTING R/W WIDTH AND LOCATION WERE DETERMINED USING DOCUMENTATION ON FILE FROM THE OHIO DEPARTMENT OF TRANSPORTATION, DISTRICT 2 OFFICE, BOWLING GREEN, OHIO AND WOOD AND SANDUSKY COUNTY RECORDS.  
WOO 20-9.70/SAN 20-0.00  
WOO 20-11.05  
SAN 20-0.15

WOODVILLE TOWNSHIP  
NE 1/4 SECTION 19 T.6N. R.13E.  
R.T. 82 SANDUSKY COUNTY

NOTE: ALL R/W CALLOUTS ARE FROM THE  
C & OF SURVEY & R/W OF U.S. 20.

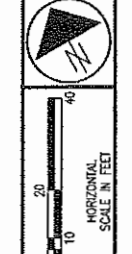
BASIS OF BEARINGS  
ALL BEARINGS SHOWN ON THESE PLANS ARE FOR PROJECT USE ONLY AND ARE BASED ON AN ASSUMED MERIDIAN.

REV.	DATE	DESCRIPTION
2	10/31/08	REVISE PARCEL 256 WD & 256 T-1
1	11/15/03	PARCEL 256 ADD DRIVE

Dec 01, 2006 - 07:38:13

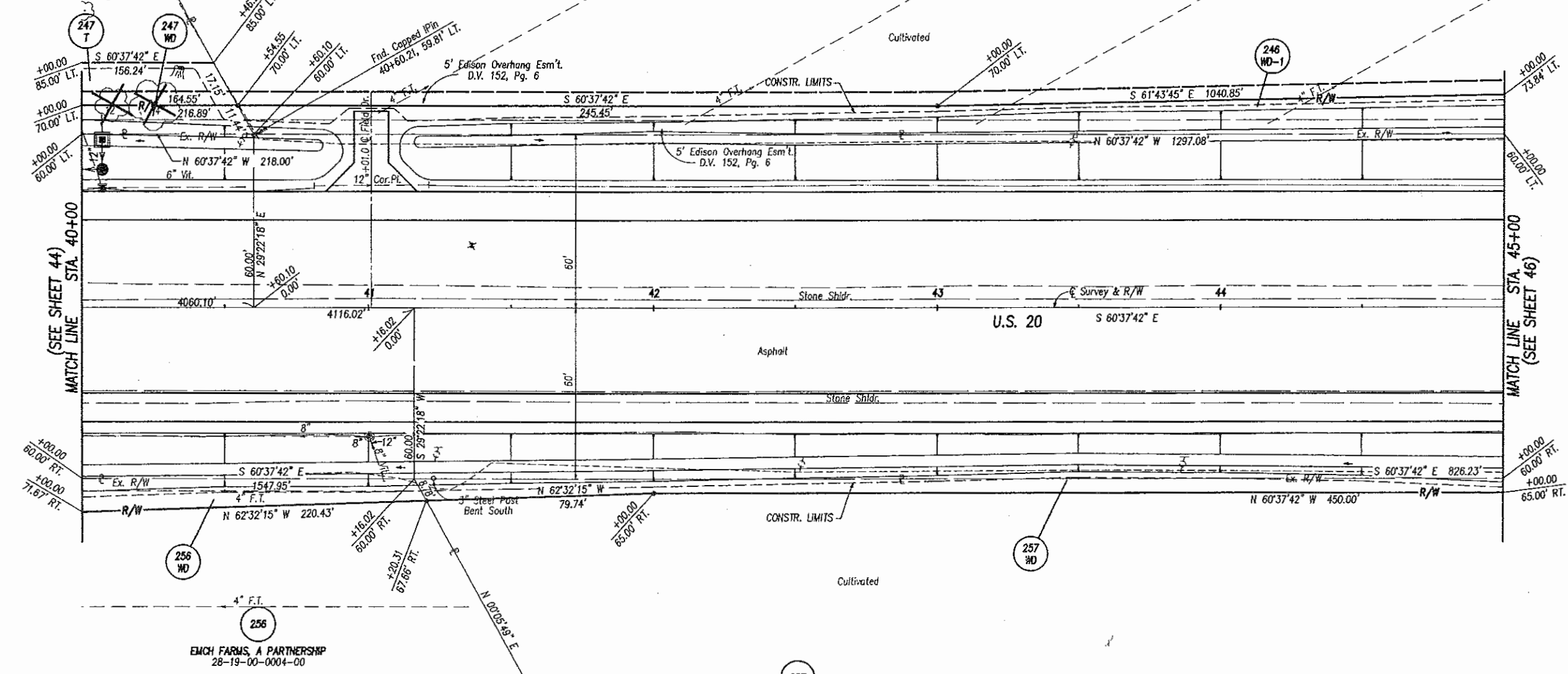
NOTE: THE EXISTING R/W WIDTH AND LOCATION WERE DETERMINED USING DOCUMENTATION ON FILE FROM THE OHIO DEPARTMENT OF TRANSPORTATION, DISTRICT 2 OFFICE, BOWLING GREEN, OHIO AND WOOD AND SANDUSKY COUNTY RECORDS.  
 WOO 20-9.70/SAN 20-0.00  
 WOO 20-11.05  
 SAN 20-0.15

WOODVILLE TOWNSHIP  
 NE 1/4 SECTION 19 T.6N. R.13E.  
 R.T. 84 SANDUSKY COUNTY



247  
 HENRY W. HONAKER  
 & BONNIE L. HONAKER  
 28-19-00-0008-00

246  
 EMCH FARMS  
 28-19-00-0005-00



MATCH LINE STA. 40+00  
 (SEE SHEET 44)

MATCH LINE STA. 45+00  
 (SEE SHEET 46)

STRUCTURES KEY:

- RESIDENTIAL BUILDING
- COMMERCIAL BUILDING
- OUT BUILDING

MONUMENT LEGEND

- PROPOSED MONUMENT ASSEMBLY
- EXISTING MONUMENT ASSEMBLY
- EXISTING SURVEY CONTROL (PIN, PIPE, RAILROAD SPIKE, PK NAIL, BRASS PLATE)
- 3/4"x30" REBAR WITH I.D. CAP SET PRIOR TO CONSTRUCTION

WOODVILLE TOWNSHIP  
 NE 1/4 SECTION 19 T.6N. R.13E.  
 R.T. 82 SANDUSKY COUNTY

RUTH TRAPP BURKETT & GERALD C. SCHMIDT  
 28-19-00-0006-00

WOODVILLE TOWNSHIP  
 NE 1/4 SECTION 19 T.6N. R.13E.  
 R.T. 83 SANDUSKY COUNTY

BASIS OF BEARINGS  
 ALL BEARINGS SHOWN ON THESE PLANS ARE FOR PROJECT USE ONLY AND ARE BASED ON AN ASSUMED MERIDIAN.

REV.	DATE	DESCRIPTION
1	10/31/08	REVISE PARCEL 256 WD & 257 WD

NOTE: ALL R/W CALLOUTS ARE FROM THE  $\pm$  OF SURVEY & R/W OF U.S. 20.

STATE JOB NO. 42472(0)

P.L.D. NO. 23312

R/W DESIGNER SEA R/W ARCHITECT KED

RIGHT OF WAY PLAN - U.S. 20  
 STA. 40+00 TO STA. 45+00

WOO/SAN-20-12.36/0.00

45 / 71

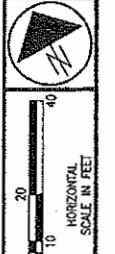
452  
 478

COMM. NO. 0229RDAA.DWG

Dec 01, 2006 - 07:39:32

NOTE: THE EXISTING R/W WIDTH AND LOCATION WERE DETERMINED USING DOCUMENTATION ON FILE FROM THE OHIO DEPARTMENT OF TRANSPORTATION, DISTRICT 2 OFFICE, BOWLING GREEN, OHIO AND WOOD AND SANDUSKY COUNTY RECORDS.  
 WOO 20-9.70/SAN 20-0.00  
 WOO 20-11.05  
 SAN 20-0.15

WOODVILLE TOWNSHIP  
 NE 1/4 SECTION 19 T.6N. R.13E.  
 R.T. 84 SANDUSKY COUNTY



STATE JOB NO. 42472(0)

P.L.D. NO. 23312

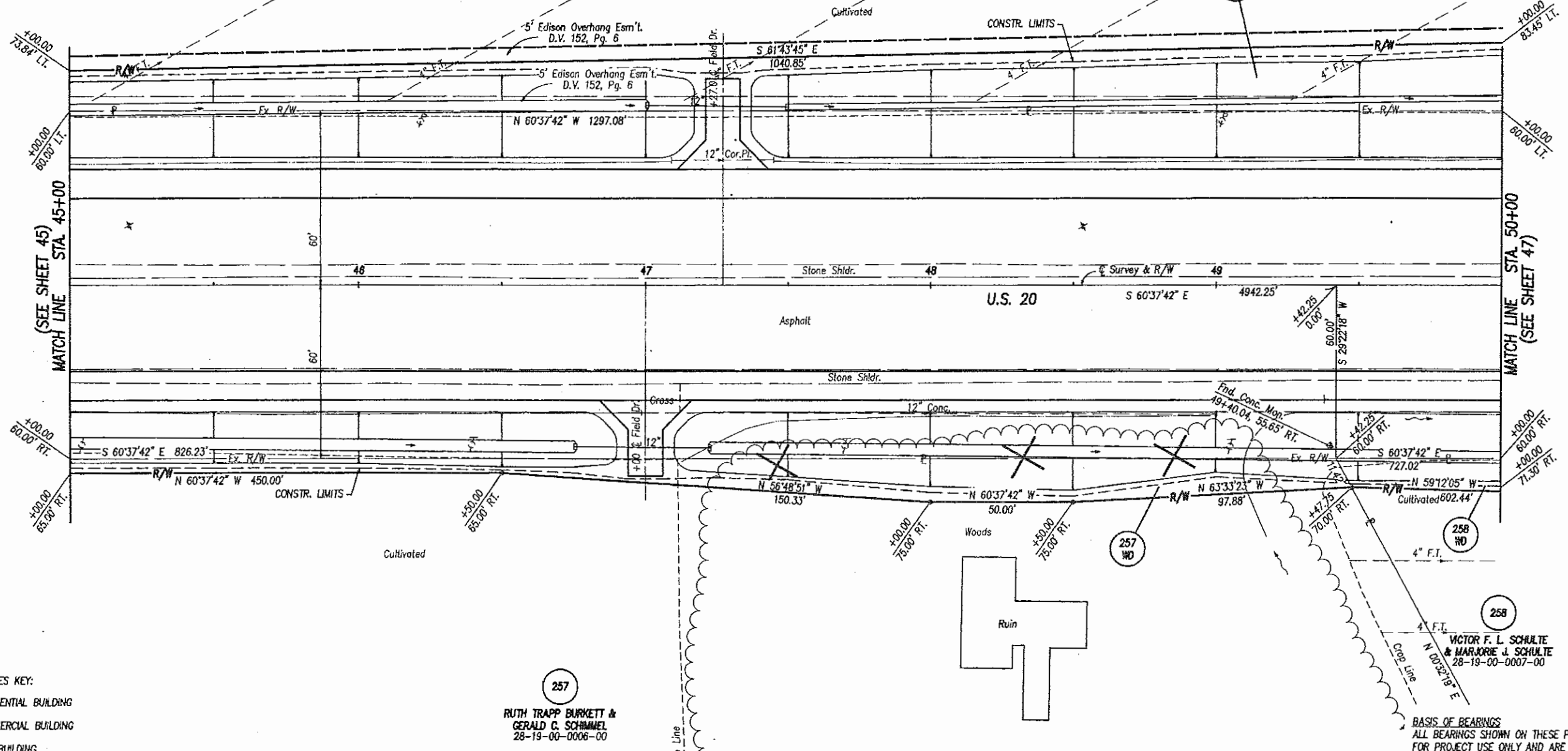
R/W DESIGNER SEA R/W REVIEWER KED

RIGHT OF WAY PLAN - U.S. 20  
 STA. 45+00 TO STA. 50+00

WOO/SAN-20-12.36/0.00

46 / 71

453  
 478



- STRUCTURES KEY:**
- RESIDENTIAL BUILDING
  - COMMERCIAL BUILDING
  - OUT BUILDING
- MONUMENT LEGEND**
- PROPOSED MONUMENT ASSEMBLY
  - EXISTING MONUMENT ASSEMBLY
  - EXISTING SURVEY CONTROL (PIN, PIPE, RAILROAD SPIKE, PK NAIL, BRASS PLATE)
  - 3/4"x30" REBAR WITH I.D. CAP SET PRIOR TO CONSTRUCTION

257  
 RUTH TRAPP BURKETT &  
 GERALD C. SCHIMMEL  
 28-19-00-0006-00

WOODVILLE TOWNSHIP  
 NE 1/4 SECTION 19 T.6N. R.13E.  
 R.T. 83 SANDUSKY COUNTY

NOTE: TREE LINES AND BRUSH LINES WITHIN R/W TAKES WILL BE CLEARED.

NOTE: ALL R/W CALLOUTS ARE FROM THE C OF SURVEY & R/W OF U.S. 20.

**BASIS OF BEARINGS**  
 ALL BEARINGS SHOWN ON THESE PLANS ARE FOR PROJECT USE ONLY AND ARE BASED ON AN ASSUMED MERIDIAN.

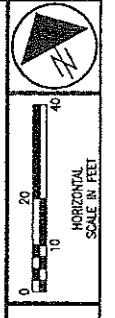
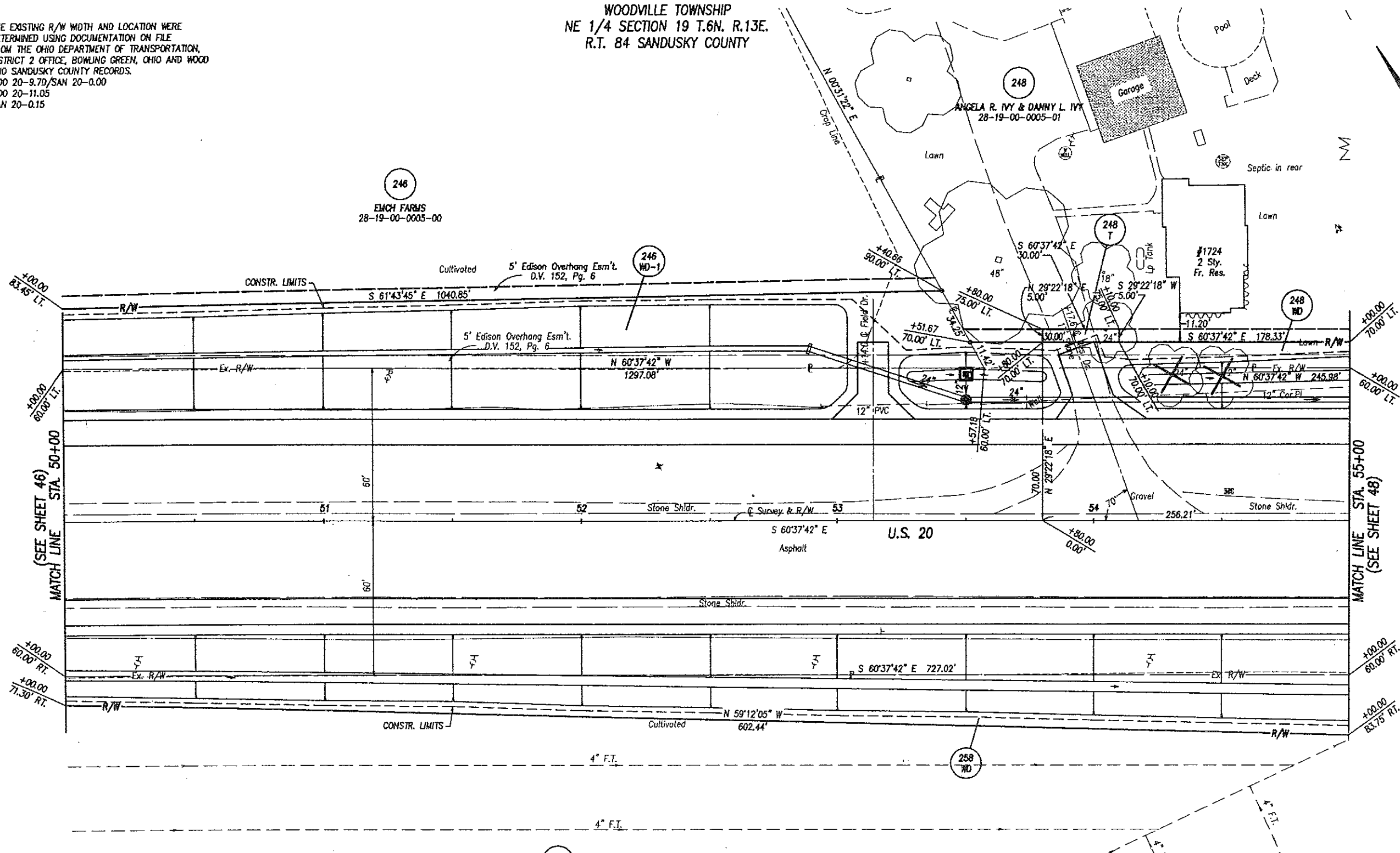
REV.	DATE	DESCRIPTION
1	10/31/06	REVISE PARCEL 257 WD

COMMA. NO. 0229RDAB.DWG

May 25, 2005 - 14:29:55

NOTE: THE EXISTING R/W WIDTH AND LOCATION WERE DETERMINED USING DOCUMENTATION ON FILE FROM THE OHIO DEPARTMENT OF TRANSPORTATION, DISTRICT 2 OFFICE, BOWLING GREEN, OHIO AND WOOD AND SANDUSKY COUNTY RECORDS.  
 WOO 20-9.7D/SAN 20-0.00  
 WOO 20-11.05  
 SAN 20-0.15

WOODVILLE TOWNSHIP  
 NE 1/4 SECTION 19 T.6N. R.13E.  
 R.T. 84 SANDUSKY COUNTY



STATE JOB NO. 42472(0)  
 P.L.D. NO. 23312  
 R/W DESIGNER SCA  
 R/W CHECKER KED

RIGHT OF WAY PLAN - U.S. 20  
 STA. 50+00 TO STA. 55+00

WOO/SAN-20-12.36/0.00

47/71

454  
 478

- STRUCTURES KEY:**
- RESIDENTIAL BUILDING
  - COMMERCIAL BUILDING
  - OUT BUILDING
- MONUMENT LEGEND**
- PROPOSED MONUMENT ASSEMBLY
  - EXISTING MONUMENT ASSEMBLY
  - EXISTING SURVEY CONTROL (PIN, PIPE, RAILROAD SPIKE, PK NAIL, BRASS PLATE)
  - 3/4"x30" REBAR WITH I.O. CAP SET PRIOR TO CONSTRUCTION

258  
 VICTOR F. L. SCHULTE  
 & MARJORIE J. SCHULTE  
 28-19-00-0007-00

WOODVILLE TOWNSHIP  
 NE 1/4 SECTION 19 T.6N. R.13E.  
 R.T. 83 SANDUSKY COUNTY

NOTE: ALL R/W CALLOUTS ARE FROM THE C. OF SURVEY & R/W OF U.S. 20.

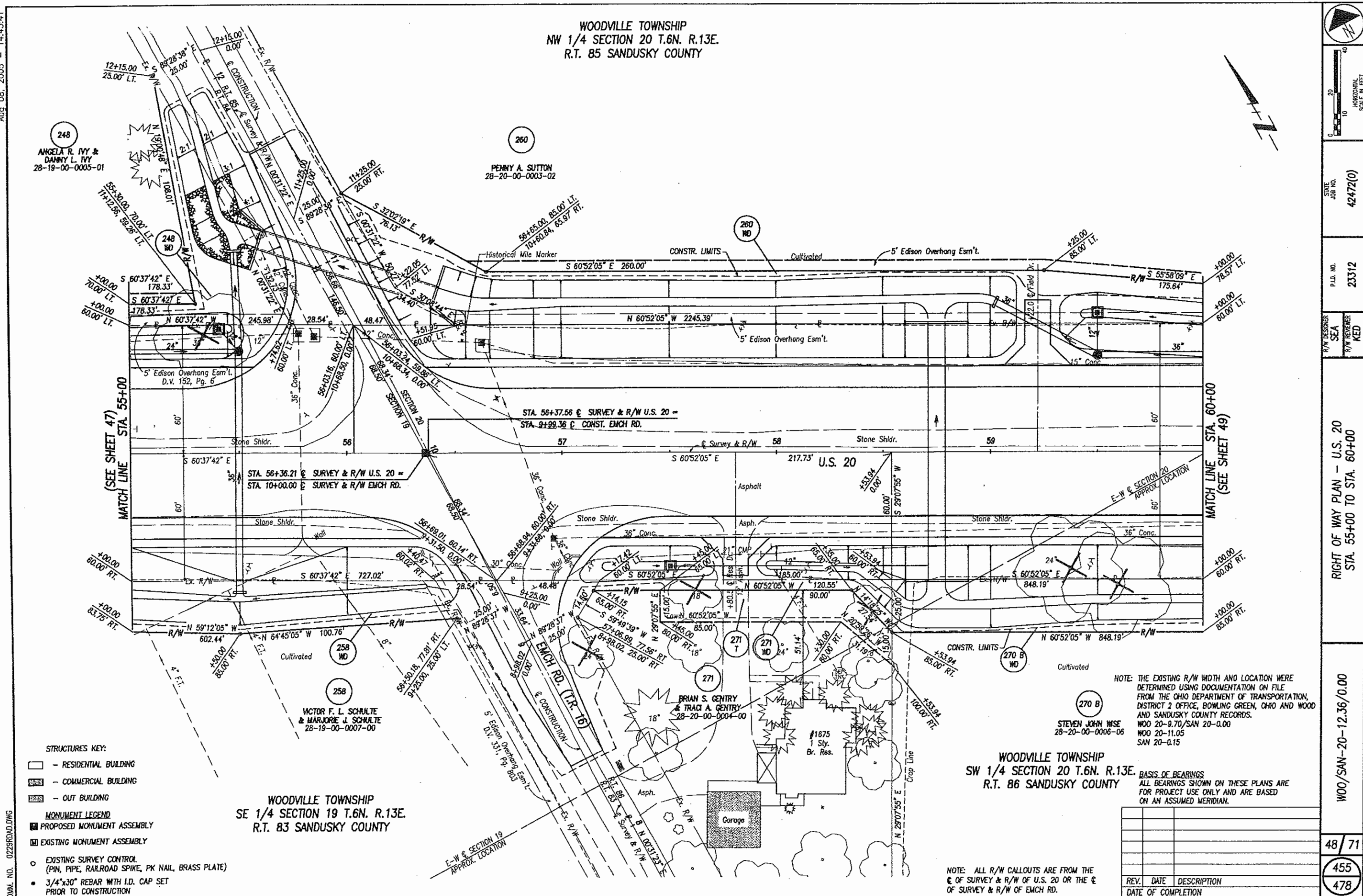
**BASIS OF BEARINGS**  
 ALL BEARINGS SHOWN ON THESE PLANS ARE FOR PROJECT USE ONLY AND ARE BASED ON AN ASSUMED MERIDIAN.

REV.	DATE	DESCRIPTION



Aug 08, 2005 - 14:45:41

WOODVILLE TOWNSHIP  
NW 1/4 SECTION 20 T.6N. R.13E.  
R.T. 85 SANDUSKY COUNTY



**STRUCTURES KEY:**  
 [Symbol] - RESIDENTIAL BUILDING  
 [Symbol] - COMMERCIAL BUILDING  
 [Symbol] - OUT BUILDING  
**MONUMENT LEGEND**  
 [Symbol] PROPOSED MONUMENT ASSEMBLY  
 [Symbol] EXISTING MONUMENT ASSEMBLY

WOODVILLE TOWNSHIP  
SE 1/4 SECTION 19 T.6N. R.13E.  
R.T. 83 SANDUSKY COUNTY

EXISTING SURVEY CONTROL  
(PIN, PIPE, RAILROAD SPIKE, PK NAIL, BRASS PLATE)  
 3/4"x30" REBAR WITH I.D. CAP SET PRIOR TO CONSTRUCTION

NOTE: THE EXISTING R/W WIDTH AND LOCATION WERE DETERMINED USING DOCUMENTATION ON FILE FROM THE OHIO DEPARTMENT OF TRANSPORTATION, DISTRICT 2 OFFICE, BOWLING GREEN, OHIO AND WOOD AND SANDUSKY COUNTY RECORDS.  
 WOO 20-9.70/SAN 20-0.00  
 WOO 20-11.05  
 SAN 20-0.15

WOODVILLE TOWNSHIP  
SW 1/4 SECTION 20 T.6N. R.13E.  
R.T. 86 SANDUSKY COUNTY

NOTE: ALL R/W CALLOUTS ARE FROM THE C OF SURVEY & R/W OF U.S. 20 OR THE C OF SURVEY & R/W OF EMCH RD.

BASIS OF BEARINGS  
 ALL BEARINGS SHOWN ON THESE PLANS ARE FOR PROJECT USE ONLY AND ARE BASED ON AN ASSUMED MERIDIAN.

REV.	DATE	DESCRIPTION

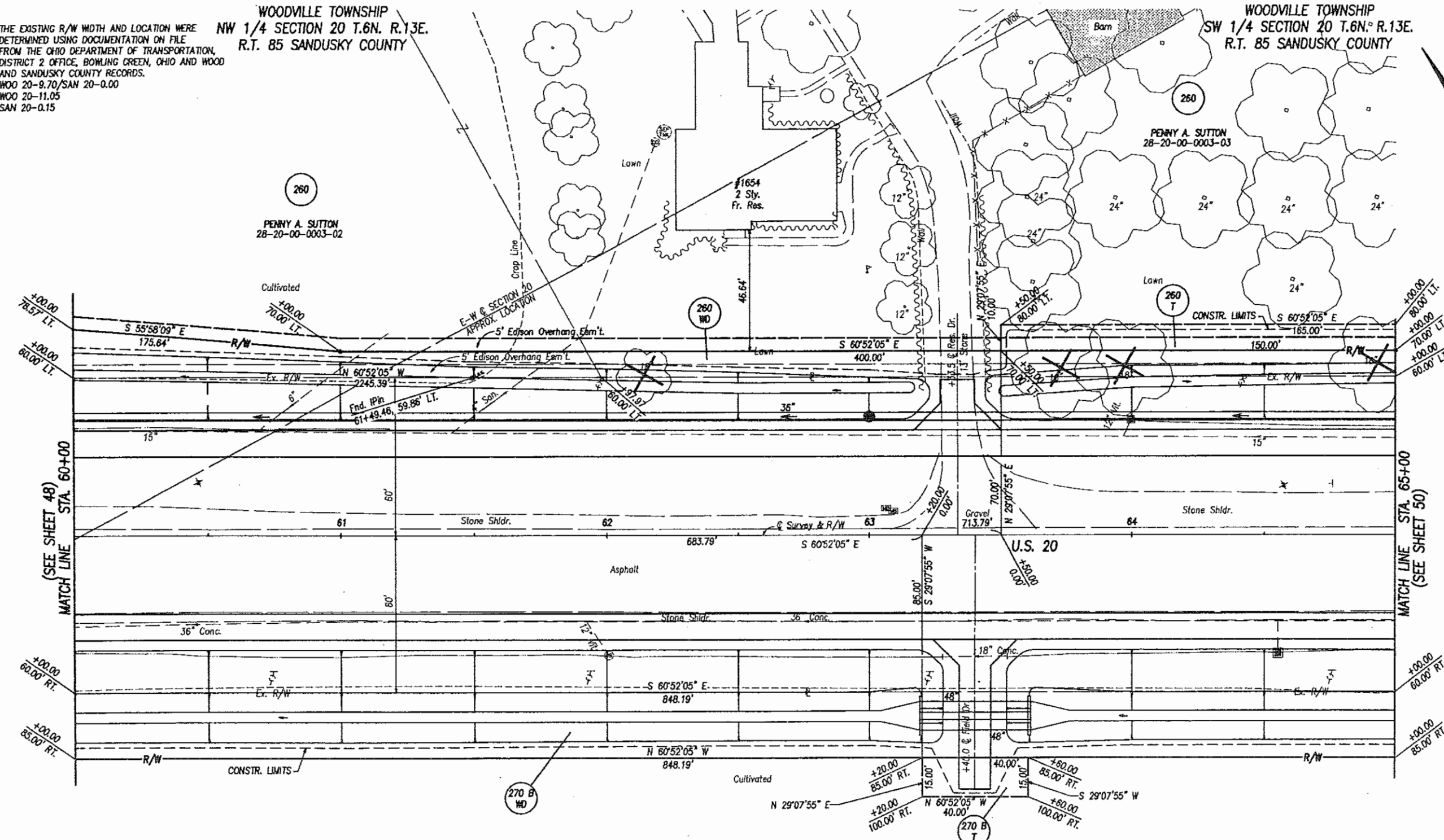
STATE JOB NO. 42472(0)  
 P.L.D. NO. 23312  
 R/W DESIGNER SEA  
 R/W REVIEWER KED  
 RIGHT OF WAY PLAN - U.S. 20  
 STA. 55+00 TO STA. 60+00  
 WOO/SAN-20-12.36/0.00  
 48 / 71  
 455  
 478

Aug 08, 2005 - 14:46:41

NOTE: THE EXISTING R/W WIDTH AND LOCATION WERE DETERMINED USING DOCUMENTATION ON FILE FROM THE OHIO DEPARTMENT OF TRANSPORTATION, DISTRICT 2 OFFICE, BOWLING GREEN, OHIO AND WOOD AND SANDUSKY COUNTY RECORDS.  
 WOO 20-9.70/SAN 20-0.00  
 WOO 20-11.05  
 SAN 20-0.15

WOODVILLE TOWNSHIP  
 NW 1/4 SECTION 20 T.6N. R.13E.  
 R.T. 85 SANDUSKY COUNTY

WOODVILLE TOWNSHIP  
 SW 1/4 SECTION 20 T.6N. R.13E.  
 R.T. 85 SANDUSKY COUNTY



- STRUCTURES KEY:
- RESIDENTIAL BUILDING
  - COMMERCIAL BUILDING
  - OUT BUILDING
- MONUMENT LEGEND
- PROPOSED MONUMENT ASSEMBLY
  - EXISTING MONUMENT ASSEMBLY
  - EXISTING SURVEY CONTROL (PIN, PIPE, RAILROAD SPIKE, PK NAIL, BRASS PLATE)
  - 3/4"x30" REBAR WITH I.D. CAP SET PRIOR TO CONSTRUCTION

270 B  
 STEVEN JOHN WISE  
 28-20-00-0006-06

WOODVILLE TOWNSHIP  
 SW 1/4 SECTION 20 T.6N. R.13E.  
 R.T. 86 SANDUSKY COUNTY

NOTE: ALL R/W CALLOUTS ARE FROM THE C. OF SURVEY & R/W OF U.S. 20.

BASIS OF BEARINGS  
 ALL BEARINGS SHOWN ON THESE PLANS ARE FOR PROJECT USE ONLY AND ARE BASED ON AN ASSUMED MERIDIAN.

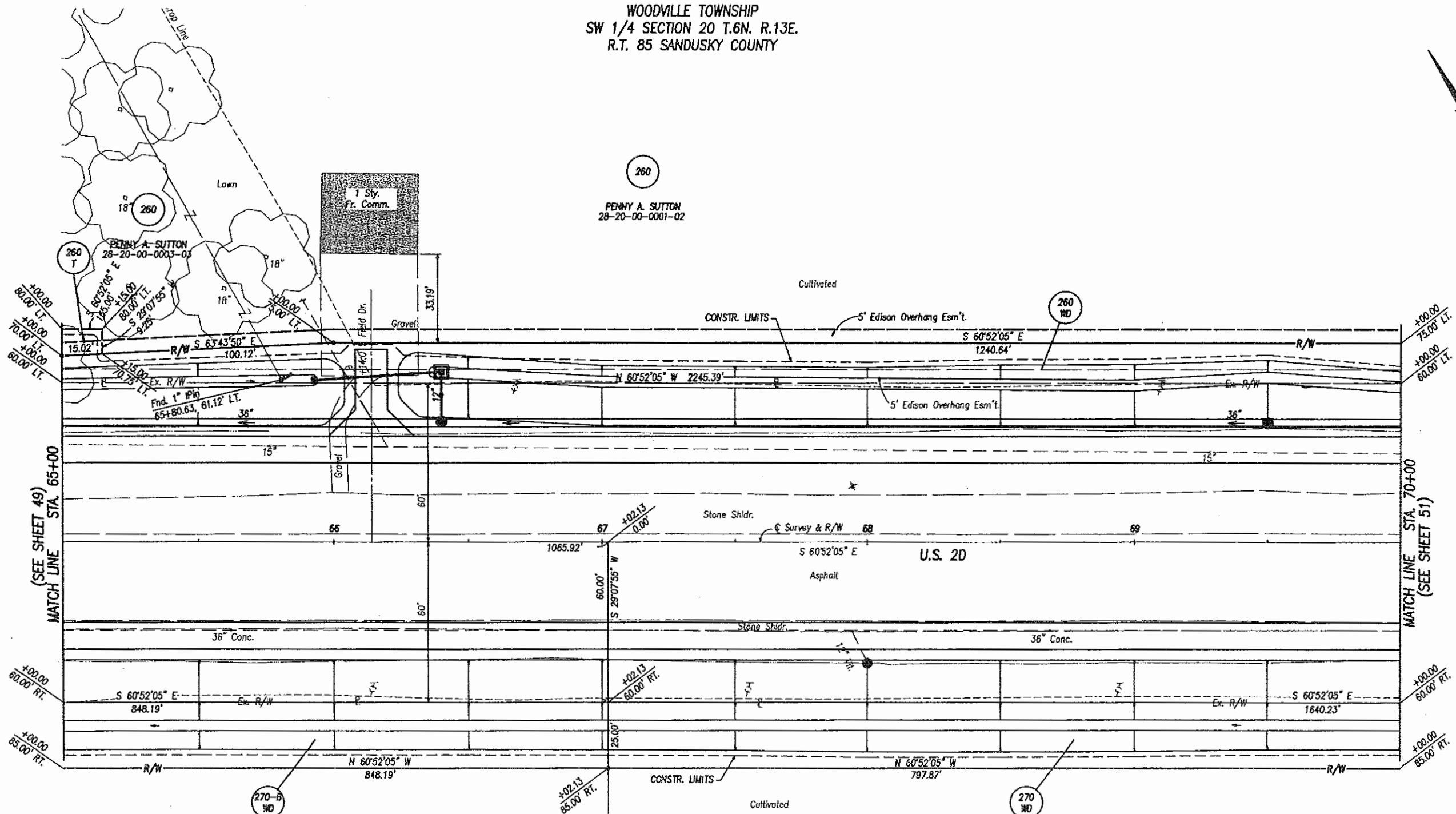
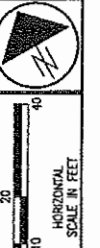
REV.	DATE	DESCRIPTION

STATE JOB NO. 42472(0)  
 P.L.D. NO. 23312  
 R/W DESIGNER SEA  
 R/W REVIEWER KED  
 RIGHT OF WAY PLAN - U.S. 20  
 STA. 60+00 TO STA. 65+00  
 WOO/SAN-20-12.36/0.00  
 49 / 71  
 456  
 478

COMM. NO. 02295DAE.DWG

Aug 08, 2005 - 14:47:55

WOODVILLE TOWNSHIP  
SW 1/4 SECTION 20 T.6N. R.13E.  
R.T. 85 SANDUSKY COUNTY



- STRUCTURES KEY:**
- RESIDENTIAL BUILDING
  - COMMERCIAL BUILDING
  - OUT BUILDING
- MONUMENT LEGEND:**
- PROPOSED MONUMENT ASSEMBLY
  - EXISTING MONUMENT ASSEMBLY
  - EXISTING SURVEY CONTROL (PIN, PIPE, RAILROAD SPIKE, PK NAIL, BRASS PLATE)
  - 3/4"x30" REBAR WITH I.D. CAP SET PRIOR TO CONSTRUCTION

**NOTE:** THE EXISTING R/W WIDTH AND LOCATION WERE DETERMINED USING DOCUMENTATION ON FILE FROM THE OHIO DEPARTMENT OF TRANSPORTATION, DISTRICT 2 OFFICE, BOWLING GREEN, OHIO AND WOOD AND SANDUSKY COUNTY RECORDS.  
 WOO 20-9.70/SAN 20-0.00  
 WOO 20-11.05  
 SAN 20-0.15

WOODVILLE TOWNSHIP  
SW 1/4 SECTION 20 T.6N. R.13E.  
R.T. 86 SANDUSKY COUNTY

**NOTE:** ALL R/W CALLOUTS ARE FROM THE  $\odot$  OF SURVEY & R/W OF U.S. 20.

**BASIS OF BEARINGS:**  
ALL BEARINGS SHOWN ON THESE PLANS ARE FOR PROJECT USE ONLY AND ARE BASED ON AN ASSUMED MERIDIAN.

REV.	DATE	DESCRIPTION

STATE JOB NO. 42472(0)

P.L.D. NO. 23312

R/W DESIGNER: SEA  
R/W REVIEWER: KED

RIGHT OF WAY PLAN - U.S. 20  
STA. 65+00 TO STA. 70+00

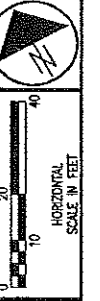
WOO/SAN-20-12.36/0.00

50/71

457  
478

COMPL. NO. 0229RD04E.DWG

Aug 08, 2005 - 14:48:55



STATE JOB NO. 42472(0)

P.L.D. NO. 23312

R/W DESIGNER SEA R/W REVIEWER KED

RIGHT OF WAY PLAN - U.S. 20 STA. 70+00 TO STA. 75+00

WOOD/SAN-20-12.36/0.00

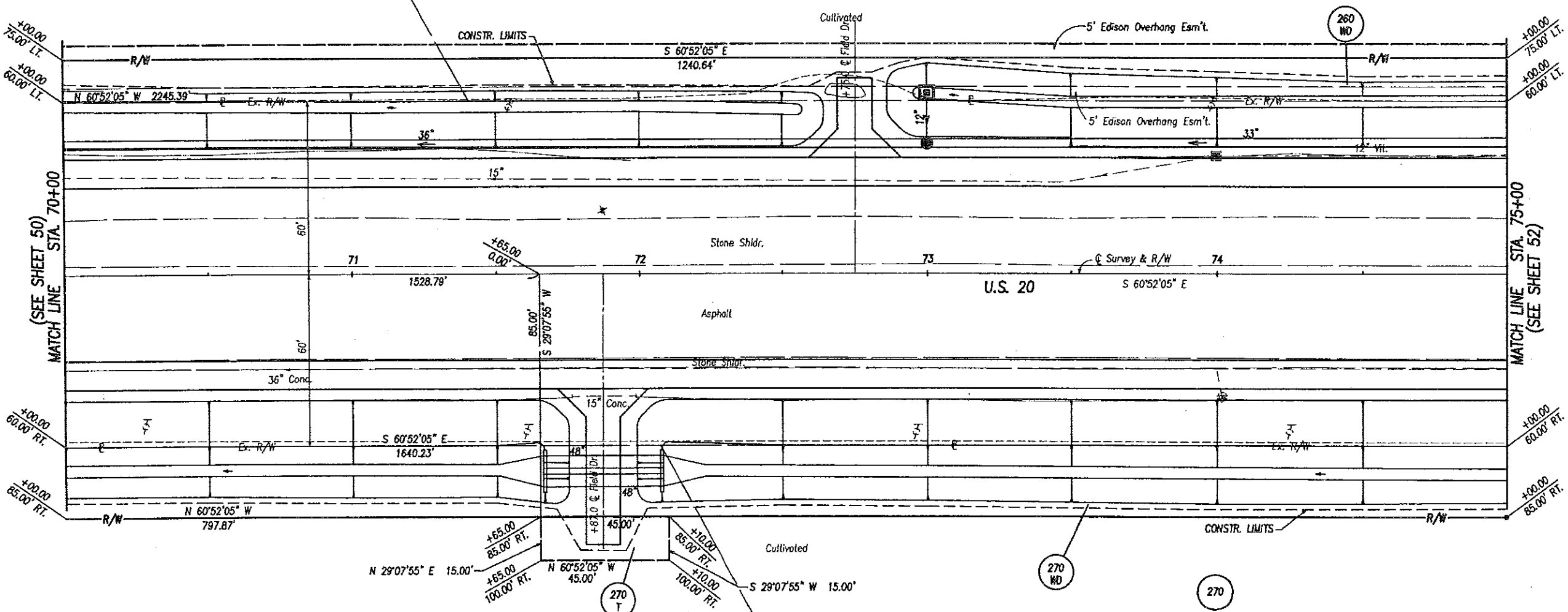
51/71

458  
478

WOODVILLE TOWNSHIP  
SW 1/4 SECTION 20 T.6N. R.13E.  
R.T. 85 SANDUSKY COUNTY

WOODVILLE TOWNSHIP  
SW 1/4 SECTION 20 T.6N. R.13E.  
R.T. 88 SANDUSKY COUNTY

260  
PENNY A. SUTTON  
28-20-00-0001-02



WOODVILLE TOWNSHIP  
SW 1/4 SECTION 20 T.6N. R.13E.  
R.T. 86 SANDUSKY COUNTY

WOODVILLE TOWNSHIP  
SW 1/4 SECTION 20 T.6N. R.13E.  
R.T. 87 SANDUSKY COUNTY

- STRUCTURES KEY:
- RESIDENTIAL BUILDING
  - COMMERCIAL BUILDING
  - OUT BUILDING
- MONUMENT LEGEND
- PROPOSED MONUMENT ASSEMBLY
  - EXISTING MONUMENT ASSEMBLY
  - EXISTING SURVEY CONTROL (PIN, PIPE, RAILROAD SPIKE, PK NAIL, BRASS PLATE)
  - 3/4"x30" REBAR WITH LD. CAP SET PRIOR TO CONSTRUCTION

NOTE: THE EXISTING R/W WIDTH AND LOCATION WERE DETERMINED USING DOCUMENTATION ON FILE FROM THE OHIO DEPARTMENT OF TRANSPORTATION, DISTRICT 2 OFFICE, BOWLING GREEN, OHIO AND WOOD AND SANDUSKY COUNTY RECORDS.  
 WOO 20-9.70/SAN 20-0.00  
 WOO 20-11.05  
 SAN 20-0.15

EVENGLENN LLC, AN OHIO LIMITED LIABILITY COMPANY  
28-20-00-0007-00

NOTE: ALL R/W CALLOUTS ARE FROM THE C OF SURVEY & R/W OF U.S. 20.

BASIS OF BEARINGS  
ALL BEARINGS SHOWN ON THESE PLANS ARE FOR PROJECT USE ONLY AND ARE BASED ON AN ASSUMED MERIDIAN.

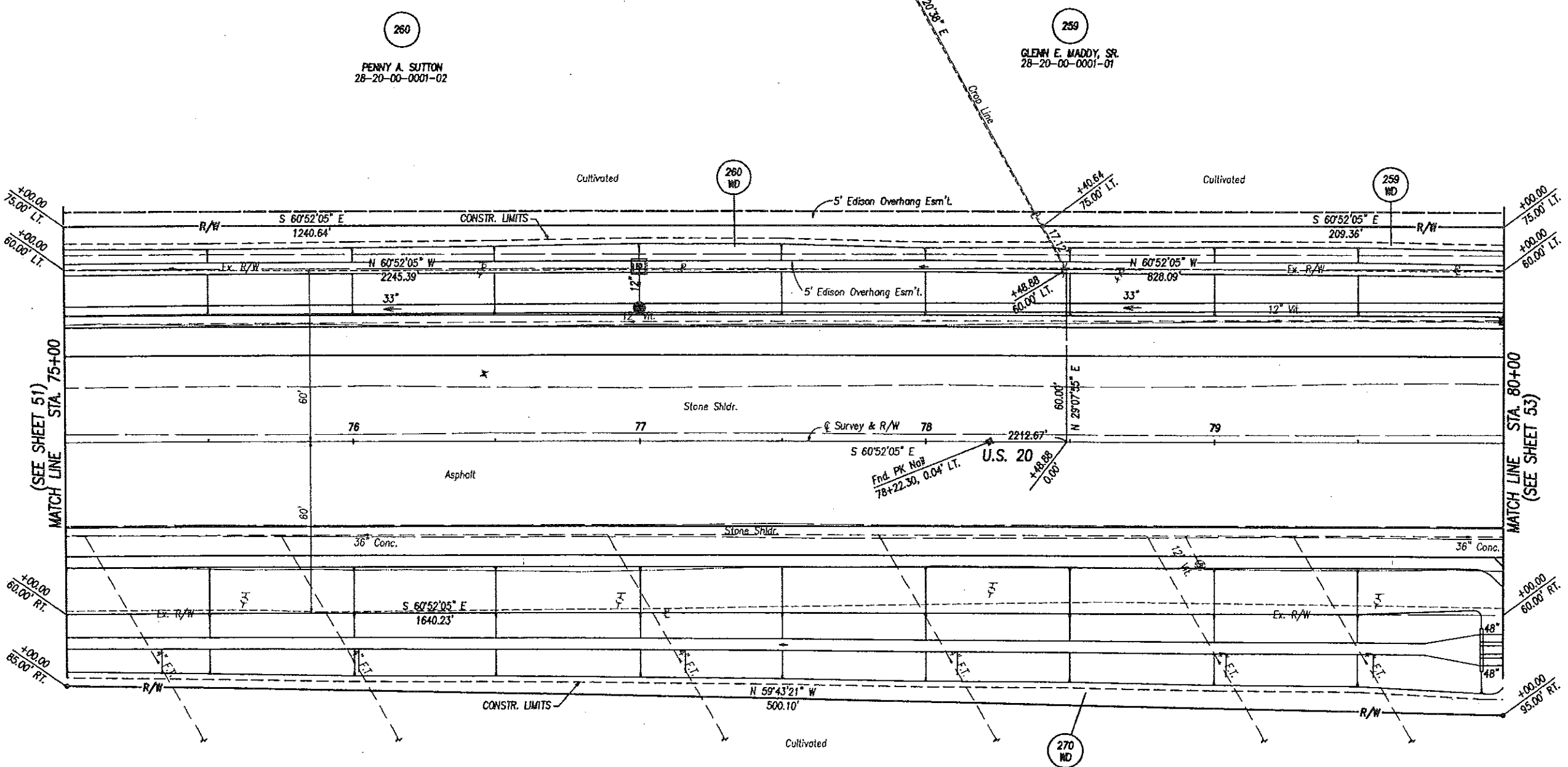
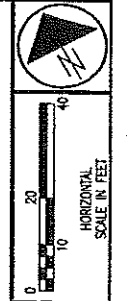
REV.	DATE	DESCRIPTION

CONV. NO. 0225RDAG.DWG

Aug 08, 2005 - 14:49:45

NOTE: THE EXISTING R/W WIDTH AND LOCATION WERE DETERMINED USING DOCUMENTATION ON FILE FROM THE OHIO DEPARTMENT OF TRANSPORTATION, DISTRICT 2 OFFICE, BOWLING GREEN, OHIO AND WOOD AND SANDUSKY COUNTY RECORDS.  
 WOOD 20-9.70/SAN 20-0.00  
 WOOD 20-11.05  
 SAN 20-0.15

WOODVILLE TOWNSHIP  
 SW 1/4 SECTION 20 T.6N. R.13E.  
 R.T. 88 SANDUSKY COUNTY



260  
 PENNY A. SUTTON  
 28-20-00-0001-02

259  
 GLENN E. MADDY, SR.  
 28-20-00-0001-01

260  
 WD

259  
 WD

270  
 ND

270  
 EVERGLENN LLC, AN OHIO  
 LIMITED LIABILITY COMPANY  
 28-20-00-0007-00

WOODVILLE TOWNSHIP  
 SW 1/4 SECTION 20 T.6N. R.13E.  
 R.T. 87 SANDUSKY COUNTY

- STRUCTURES KEY:
- RESIDENTIAL BUILDING
  - COMMERCIAL BUILDING
  - OUT BUILDING
- MONUMENT LEGEND
- PROPOSED MONUMENT ASSEMBLY
  - EXISTING MONUMENT ASSEMBLY
- EXISTING SURVEY CONTROL (PIN, PIPE, RAILROAD SPIKE, PK NAIL, BRASS PLATE)
  - 3/4"x30" REBAR WITH I.D. CAP SET PRIOR TO CONSTRUCTION

BASIS OF BEARINGS  
 ALL BEARINGS SHOWN ON THESE PLANS ARE FOR PROJECT USE ONLY AND ARE BASED ON AN ASSUMED MERIDIAN.

NOTE: ALL R/W CALLOUTS ARE FROM THE C OF SURVEY & R/W OF U.S. 20.

STATE JOB NO.  
 42472(0)

FILED NO.  
 23312

R/W DESIGNER  
 SEA

R/W REVIEWER  
 KED

RIGHT OF WAY PLAN - U.S. 20  
 STA. 75+00 TO STA. 80+00

WOOD/SAN-20-12.36/0.00

52 / 71

459  
 478

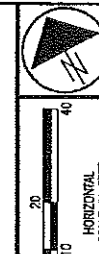
REV.	DATE	DESCRIPTION

COMM. NO. 0229RDH.DWG

May 25, 2005 - 14:32:00

NOTE: THE EXISTING R/W WIDTH AND LOCATION WERE DETERMINED USING DOCUMENTATION ON FILE FROM THE OHIO DEPARTMENT OF TRANSPORTATION, DISTRICT 2 OFFICE, BOWLING GREEN, OHIO AND WOOD AND SANDUSKY COUNTY RECORDS.  
 WOO 20-9.70/SAN 20-0.00  
 WOO 20-11.05  
 SAN 20-0.15

WOODVILLE TOWNSHIP  
 SW 1/4 SECTION 20 T.6N. R.13E.  
 R.T. 88 SANDUSKY COUNTY



259  
 GLENN E. MADDY, SR.  
 28-20-00-0001-01

STATE JOB NO. 42472(0)

P.L.D. NO. 23312

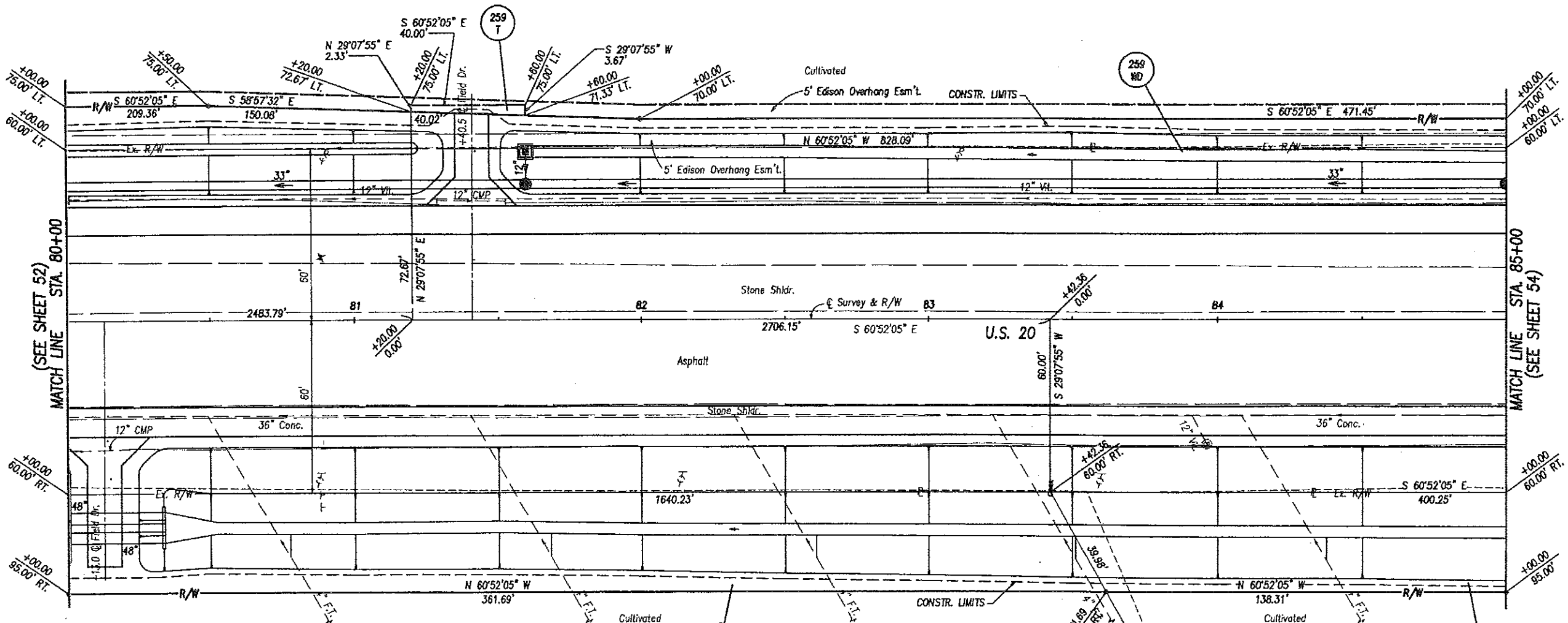
R/W DESIGNER SEA  
 R/W REVIEWER KED

RIGHT OF WAY PLAN - U.S. 20  
 STA. 80+00 TO STA. 85+00

WOO/SAN-20-12.36/0.00

53/71

460  
 478



- STRUCTURES KEY:
- RESIDENTIAL BUILDING
  - COMMERCIAL BUILDING
  - OUT BUILDING
- MONUMENT LEGEND:
- PROPOSED MONUMENT ASSEMBLY
  - EXISTING MONUMENT ASSEMBLY
  - EXISTING SURVEY CONTROL (PIN, PIPE, RAILROAD SPIKE, PK NAIL, BRASS PLATE)
  - 3/4"x30" REBAR WITH I.D. CAP SET PRIOR TO CONSTRUCTION

270  
 EVERGLENN LLC, AN OHIO  
 LIMITED LIABILITY COMPANY  
 28-20-00-0007-00

270-A  
 DAVID C. REWALDT  
 & SARAH R. REWALDT  
 28-20-00-0007-01

WOODVILLE TOWNSHIP  
 SW 1/4 SECTION 20 T.6N. R.13E.  
 R.T. 87 SANDUSKY COUNTY

NOTE: ALL R/W CALLOUTS ARE FROM THE C OF SURVEY & R/W OF U.S. 20.

BASIS OF BEARINGS  
 ALL BEARINGS SHOWN ON THESE PLANS ARE FOR PROJECT USE ONLY AND ARE BASED ON AN ASSUMED MERIDIAN.

REV.	DATE	DESCRIPTION

COMM. NO. 0229RDALDING

May 25, 2005 - 14:32:22

COMPL. NO. 0229RDALDWS

NOTE: THE EXISTING R/W WIDTH AND LOCATION WERE DETERMINED USING DOCUMENTATION ON FILE FROM THE OHIO DEPARTMENT OF TRANSPORTATION, DISTRICT 2 OFFICE, BOWLING GREEN, OHIO AND WOOD AND SANDUSKY COUNTY RECORDS.  
 WOO 20-9.70/SAN 20-0.00  
 WOO 20-11.05  
 SAN 20-0.15

WOODVILLE TOWNSHIP  
 SW 1/4 SECTION 20 T.6N. R.13E.  
 R.T. 88 SANDUSKY COUNTY

WOODVILLE TOWNSHIP  
 SE 1/4 SECTION 20 T.6N. R.13E.  
 R.T. 89 SANDUSKY COUNTY

WOODVILLE TOWNSHIP  
 SW 1/4 SECTION 20 T.6N. R.13E.  
 R.T. 87 SANDUSKY COUNTY

WOODVILLE TOWNSHIP  
 SE 1/4 SECTION 20 T.6N. R.13E.  
 R.T. 90 SANDUSKY COUNTY

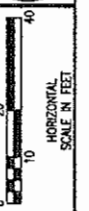
- STRUCTURES KEY:
- RESIDENTIAL BUILDING
  - COMMERCIAL BUILDING
  - OUT BUILDING
- MONUMENT LEGEND
- PROPOSED MONUMENT ASSEMBLY
  - EXISTING MONUMENT ASSEMBLY
  - EXISTING SURVEY CONTROL (PIN, PIPE, RAILROAD SPIKE, PK NAIL, BRASS PLATE)
  - 3/4"x30" REBAR WITH I.D. CAP SET PRIOR TO CONSTRUCTION

BASIS OF BEARINGS  
 ALL BEARINGS SHOWN ON THESE PLANS ARE FOR PROJECT USE ONLY AND ARE BASED ON AN ASSUMED MERIDIAN.

REV.	DATE	DESCRIPTION

NOTE: ALL R/W CALLOUTS ARE FROM THE C OF SURVEY & R/W OF U.S. 20.

NOTE: TREE LINES AND BRUSH LINES WITHIN R/W TAKES WILL BE CLEARED.



STATE JOB NO. 42472(0)

P.L.D. NO. 23312

R/W DESIGNER SEA

R/W REVIEWER KED

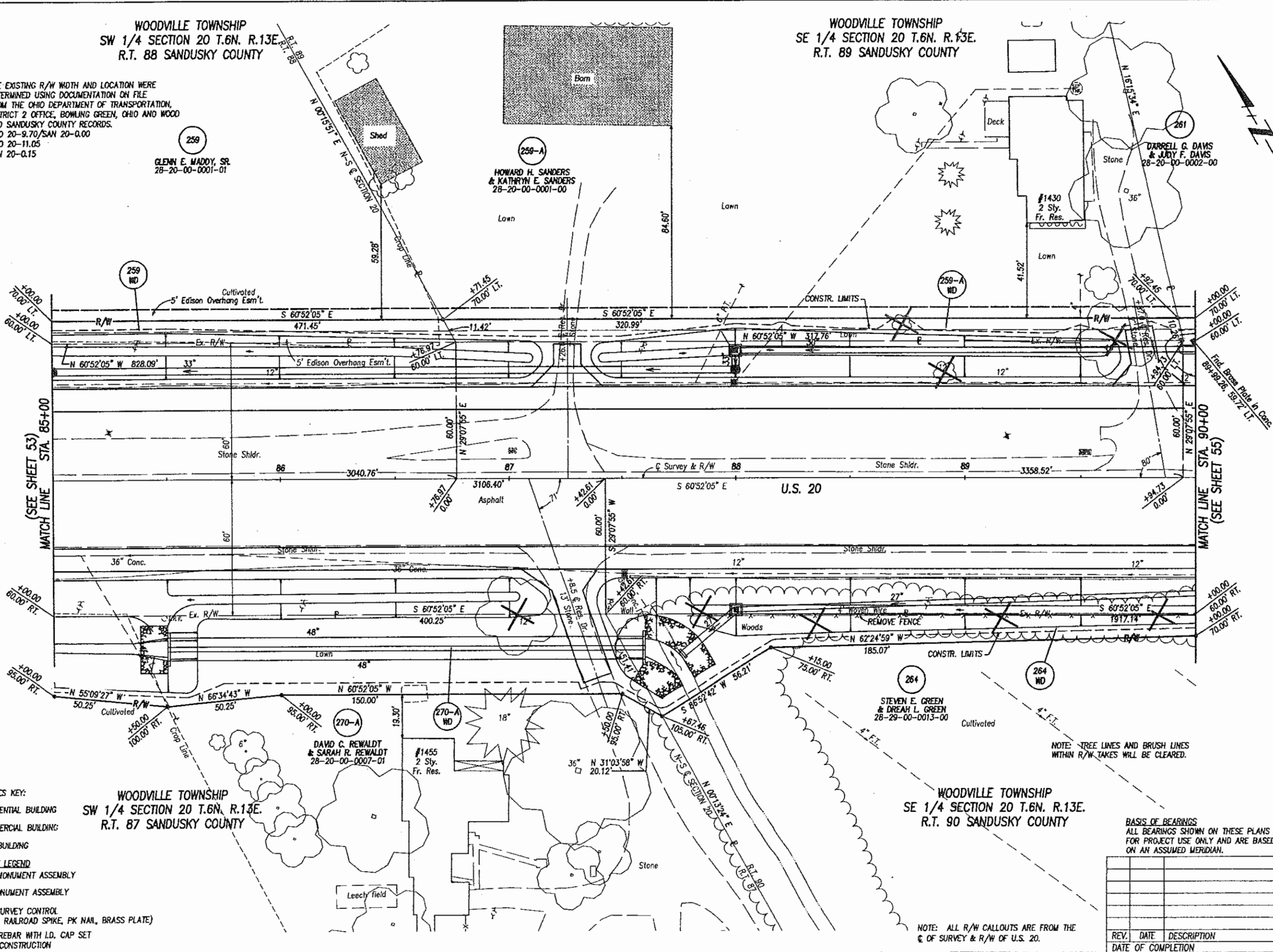
RIGHT OF WAY PLAN - U.S. 20  
 STA. 85+00 TO STA. 90+00

WOO/SAN-20-12.36/0.00

54 / 71

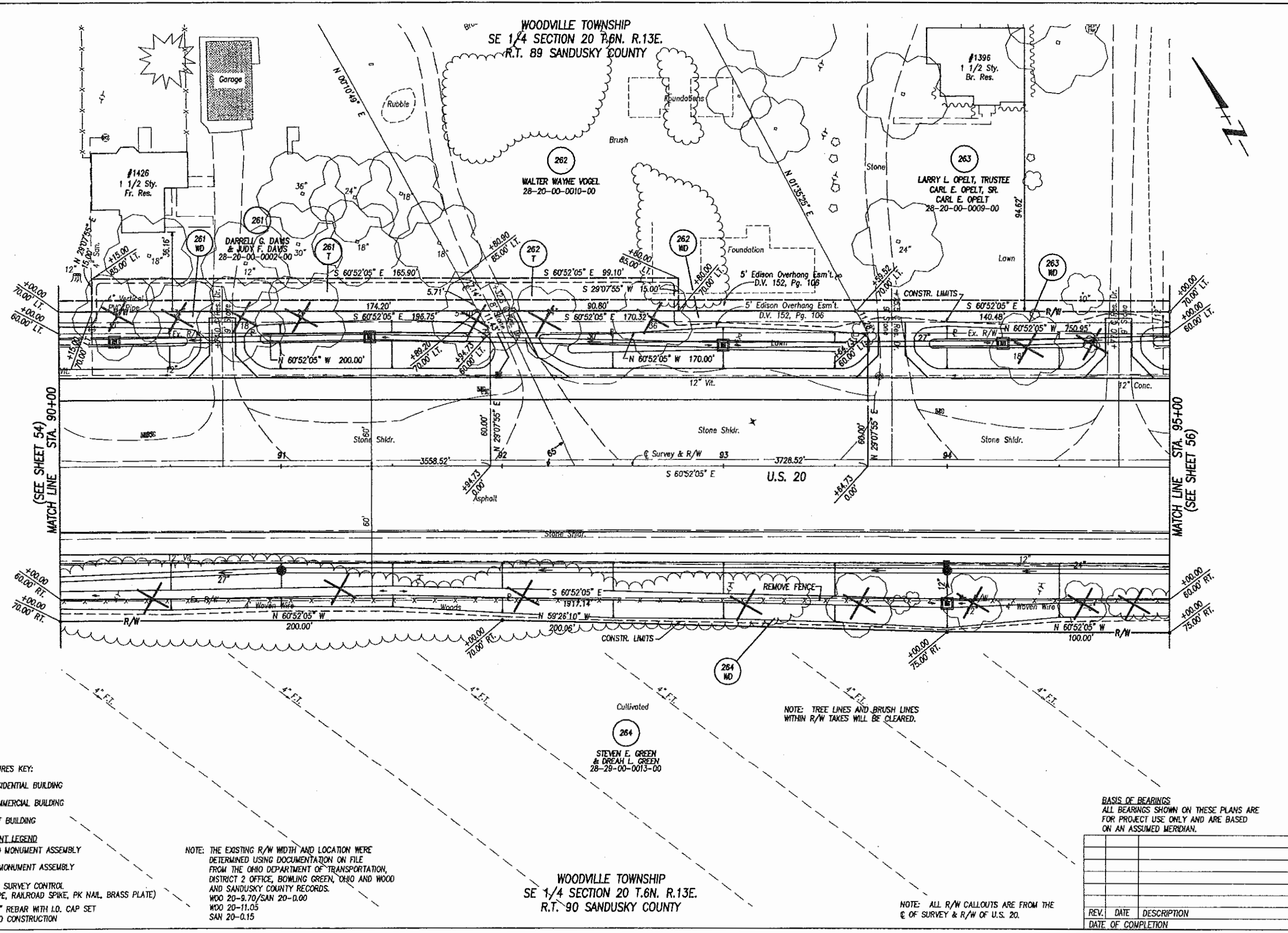
461


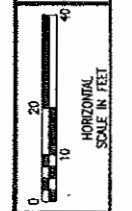
478



May 25, 2005 - 14:32:52

COMM. NO. 0229DRAK.DWG



STATE JOB NO.	42472(0)
P.L.D. NO.	23312
R/W DESIGNER	SEA
R/W REVIEWER	KED
RIGHT OF WAY PLAN - U.S. 20 STA. 90+00 TO STA. 95+00	
WOO/SAN-20-12.36/0.00	
55 / 71	
462	
478	

- STRUCTURES KEY:**
- RESIDENTIAL BUILDING
  - COMMERCIAL BUILDING
  - OUT BUILDING

- MONUMENT LEGEND**
- PROPOSED MONUMENT ASSEMBLY
  - EXISTING MONUMENT ASSEMBLY
  - EXISTING SURVEY CONTROL (P.M., PIPE, RAILROAD SPIKE, PK NAIL, BRASS PLATE)
  - 3/4"x30" REBAR WITH I.D. CAP SET PRIOR TO CONSTRUCTION

NOTE: THE EXISTING R/W WIDTH AND LOCATION WERE DETERMINED USING DOCUMENTATION ON FILE FROM THE OHIO DEPARTMENT OF TRANSPORTATION, DISTRICT 2 OFFICE, BOWLING GREEN, OHIO AND WOOD AND SANDUSKY COUNTY RECORDS.  
 WOO 20-9.70/SAN 20-0.00  
 WOO 20-11.05  
 SAN 20-0.15

WOODVILLE TOWNSHIP  
 SE 1/4 SECTION 20 T.6N. R.13E.  
 R.T. 90 SANDUSKY COUNTY

NOTE: TREE LINES AND BRUSH LINES WITHIN R/W TAKES WILL BE CLEARED.

NOTE: ALL R/W CALLOUTS ARE FROM THE  $\phi$  OF SURVEY & R/W OF U.S. 20.

**BASIS OF BEARINGS**  
 ALL BEARINGS SHOWN ON THESE PLANS ARE FOR PROJECT USE ONLY AND ARE BASED ON AN ASSUMED MERIDIAN.

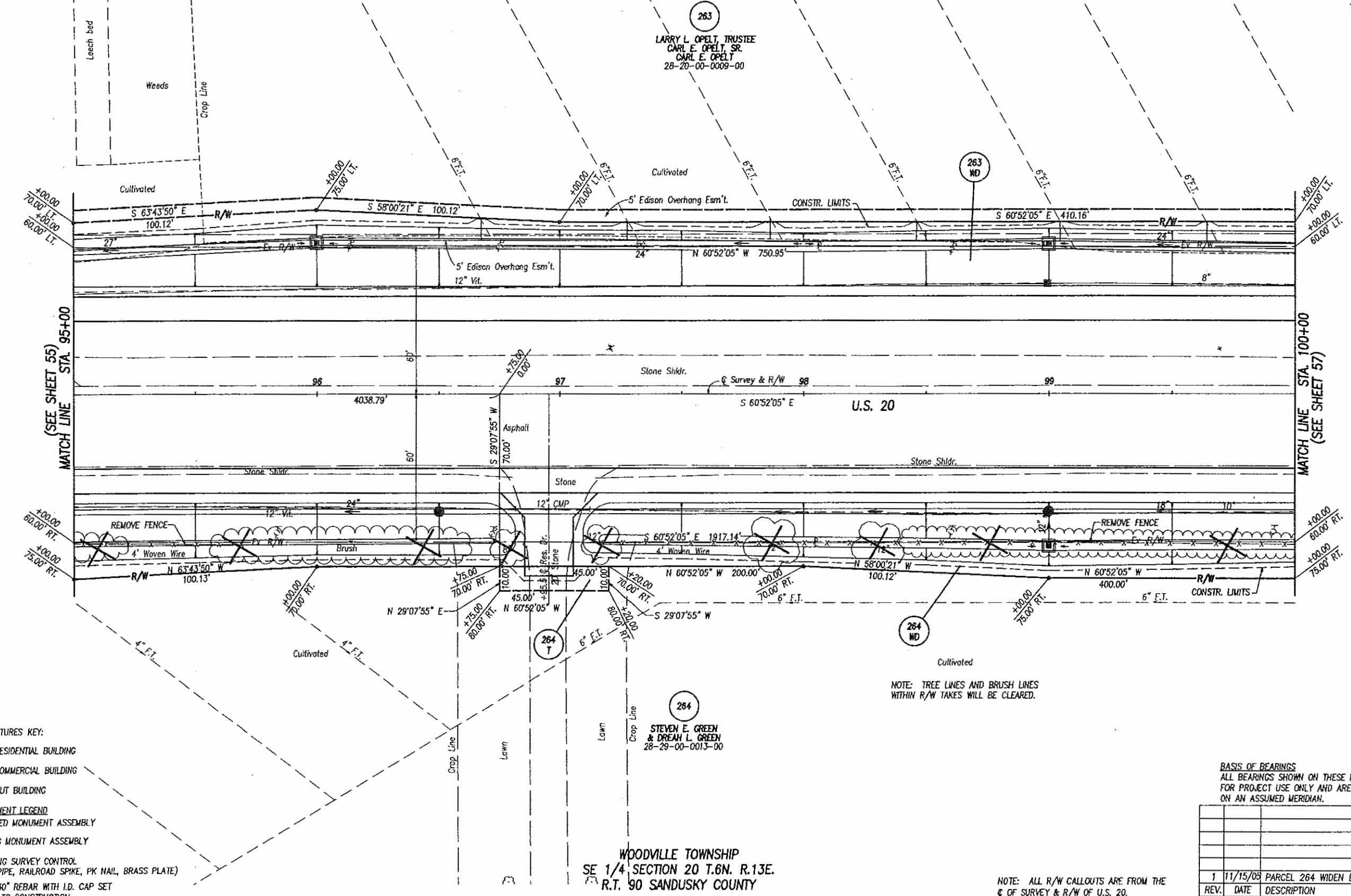
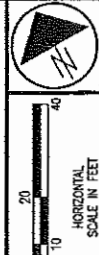
REV.	DATE	DESCRIPTION



Nov. 17, 2005 - 16:17:34

NOTE: THE EXISTING R/W WIDTH AND LOCATION WERE DETERMINED USING DOCUMENTATION ON FILE FROM THE OHIO DEPARTMENT OF TRANSPORTATION, DISTRICT 2 OFFICE, BOWLING GREEN, OHIO AND WOOD AND SANDUSKY COUNTY RECORDS.  
 WOO 20-9.70/SAN 20-0.00  
 WOO 20-11.05  
 SAN 20-0.15

WOODVILLE TOWNSHIP  
 SE 1/4 SECTION 20 T.6N. R.13E.  
 R.T. 89 SANDUSKY COUNTY



STATE JOB NO. 42472(0)

P.L.D. NO. 23312

R/W DESIGNER SEA  
 R/W REVIEWER KED

RIGHT OF WAY PLAN - U.S. 20  
 STA. 95+00 TO STA. 100+00

WOO/SAN-20-12.36/0.00

56/71

463  
 478

- STRUCTURES KEY:**
- RESIDENTIAL BUILDING
  - COMMERCIAL BUILDING
  - OUT BUILDING
- MONUMENT LEGEND**
- PROPOSED MONUMENT ASSEMBLY
  - EXISTING MONUMENT ASSEMBLY
- EXISTING SURVEY CONTROL (PIN, PIPE, RAILROAD SPIKE, PK NAIL, BRASS PLATE)
  - 3/4"x30" REBAR WITH I.D. CAP SET PRIOR TO CONSTRUCTION

NOTE: TREE LINES AND BRUSH LINES WITHIN R/W TAKES WILL BE CLEARED.

**BASIS OF BEARINGS**  
 ALL BEARINGS SHOWN ON THESE PLANS ARE FOR PROJECT USE ONLY AND ARE BASED ON AN ASSUMED MERIDIAN.

REV.	DATE	DESCRIPTION
1	11/15/05	PARCEL 264 WIDEN DRIVE

NOTE: ALL R/W CALLOUTS ARE FROM THE C. OF SURVEY & R/W OF U.S. 20.

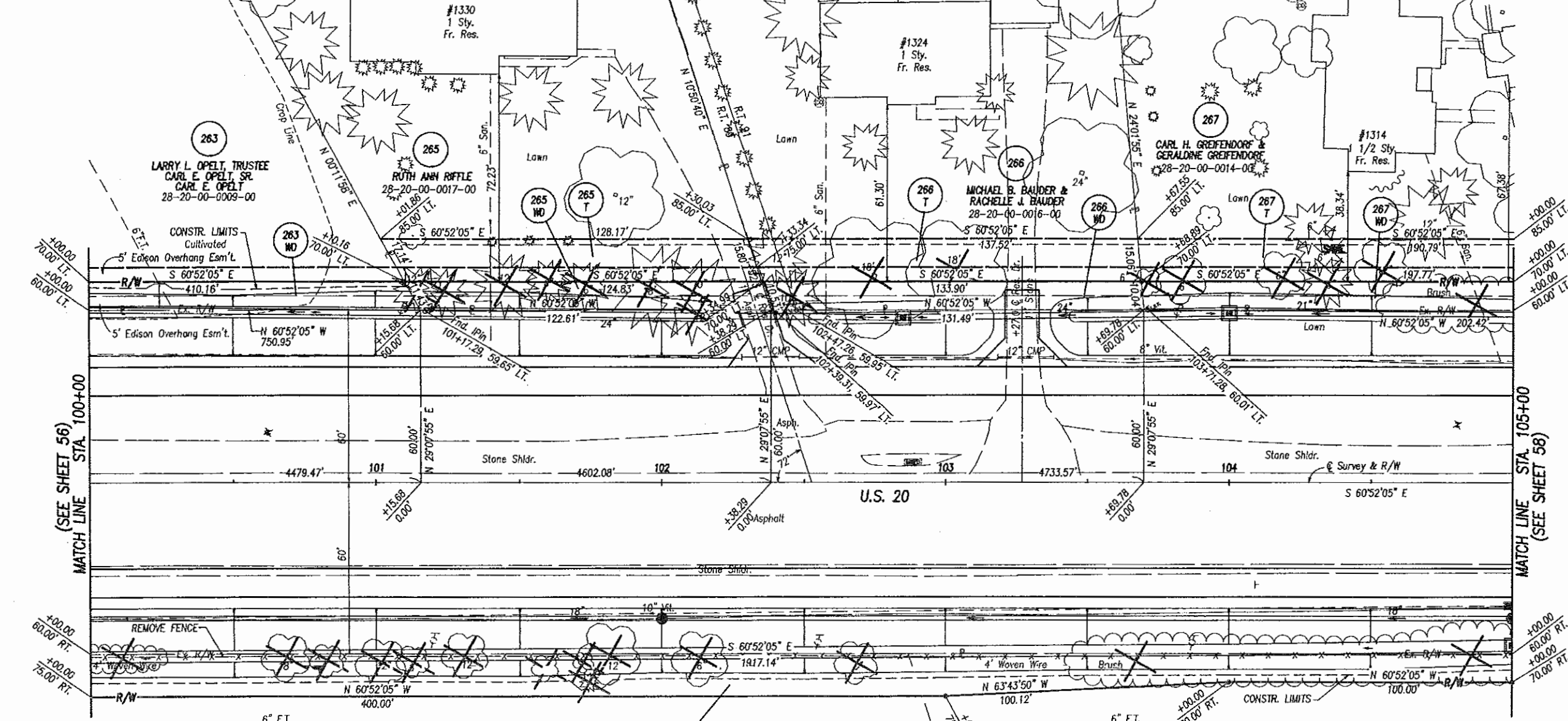
WOODVILLE TOWNSHIP  
 SE 1/4 SECTION 20 T.6N. R.13E.  
 R.T. 90 SANDUSKY COUNTY

COMM. NO. 0229RDAL.DWG

Nov. 17, 2005 - 16:19:11

WOODVILLE TOWNSHIP  
SE 1/4 SECTION 20 T.6N. R.13E  
R.T. 89 SANDUSKY COUNTY

WOODVILLE TOWNSHIP  
SE 1/4 SECTION 20 T.6N. R.13E  
R.T. 91 SANDUSKY COUNTY



MATCH LINE (SEE SHEET 56)  
STA. 100+00

MATCH LINE (SEE SHEET 58)  
STA. 105+00

U.S. 20

- STRUCTURES KEY:**
- RESIDENTIAL BUILDING
  - COMMERCIAL BUILDING
  - OUT BUILDING
- MONUMENT LEGEND**
- PROPOSED MONUMENT ASSEMBLY
  - EXISTING MONUMENT ASSEMBLY
  - EXISTING SURVEY CONTROL (PIN, PIPE, RAILROAD SPIKE, PK NAIL, BRASS PLATE)
  - 3/4"x30" REBAR WITH I.O. CAP SET PRIOR TO CONSTRUCTION

WOODVILLE TOWNSHIP  
SE 1/4 SECTION 20 T.6N. R.13E.  
R.T. 90 SANDUSKY COUNTY

NOTE: THE EXISTING R/W WIDTH AND LOCATION WERE DETERMINED USING DOCUMENTATION ON FILE FROM THE OHIO DEPARTMENT OF TRANSPORTATION, DISTRICT 2 OFFICE, BOWLING GREEN, OHIO AND WOOD AND SANDUSKY COUNTY RECORDS.  
WOO 20-9.70/SAN 20-0.00  
WOO 20-11.05  
SAN 20-0.15

NOTE: TREE LINES AND BRUSH LINES WITHIN R/W TAKES WILL BE CLEARED.

WOODVILLE TOWNSHIP  
SE 1/4 SECTION 20 T.6N. R.13E.  
SANDUSKY COUNTY

NOTE: ALL R/W CALLOUTS ARE FROM THE E OF SURVEY & R/W OF U.S. 20.

**BASIS OF BEARINGS**  
ALL BEARINGS SHOWN ON THESE PLANS ARE FOR PROJECT USE ONLY AND ARE BASED ON AN ASSUMED MERIDIAN.

REV.	DATE	DESCRIPTION
1	10/17/05	REVISE PARCEL 266 OWNERSHIP

STATE JOB NO. 42472(0)

P.L.D. NO. 23312

R/W DESIGNER SEA

R/W SURVEYOR KED

RIGHT OF WAY PLAN - U.S. 20  
STA. 100+00 TO STA. 105+00

WOO/SAN-20-12.36/0.00

57/71

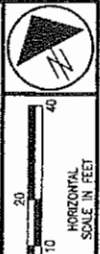
464

478

COMM. NO. 0229RDAM.DWG

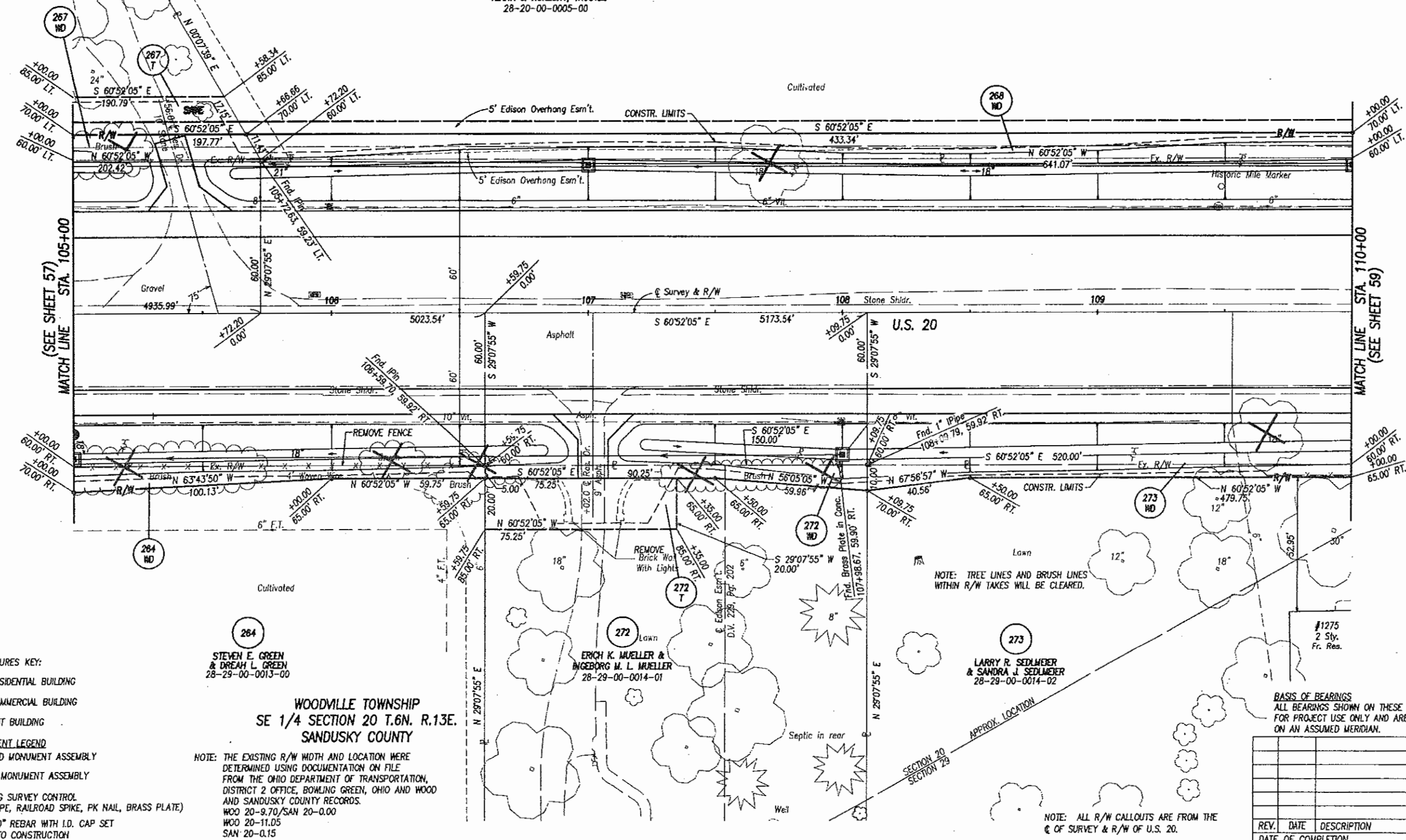
May 25, 2005 - 14:34:07

WOODVILLE TOWNSHIP  
SE 1/4 SECTION 20 T.6N. R.13E.  
R.T. 91 SANDUSKY COUNTY



287  
CARL H. GREFFENDORF &  
GERALDINE GREFFENDORF  
28-20-00-0014-00

268  
EMIL J. KONESKY, TRUSTEE &  
VERNA J. KONESKY, TRUSTEE  
28-20-00-0005-00



MATCH LINE STA. 105+00  
(SEE SHEET 57)

MATCH LINE STA. 110+00  
(SEE SHEET 59)

- STRUCTURES KEY:
- RESIDENTIAL BUILDING
  - COMMERCIAL BUILDING
  - OUT BUILDING

- MONUMENT LEGEND
- PROPOSED MONUMENT ASSEMBLY
  - EXISTING MONUMENT ASSEMBLY

- EXISTING SURVEY CONTROL (PIN, PIPE, RAILROAD SPIKE, PK NAIL, BRASS PLATE)
- 3/4"x30" REBAR WITH I.D. CAP SET PRIOR TO CONSTRUCTION

NOTE: THE EXISTING R/W WIDTH AND LOCATION WERE DETERMINED USING DOCUMENTATION ON FILE FROM THE OHIO DEPARTMENT OF TRANSPORTATION, DISTRICT 2 OFFICE, BOWLING GREEN, OHIO AND WOOD AND SANDUSKY COUNTY RECORDS.  
WOO 20-9.70/SAN 20-0.00  
WOO 20-11.05  
SAN 20-0.15

264  
STEVEN E. GREEN &  
DREAH L. GREEN  
28-29-00-0013-00

WOODVILLE TOWNSHIP  
SE 1/4 SECTION 20 T.6N. R.13E.  
SANDUSKY COUNTY

272  
ERICH K. MUELLER &  
INGEBORG M. L. MUELLER  
28-29-00-0014-01

273  
LARRY R. SEDLMEIER &  
SANDRA J. SEDLMEIER  
28-29-00-0014-02

NOTE: TREE LINES AND BRUSH LINES WITHIN R/W TAKES WILL BE CLEARED.

BASIS OF BEARINGS  
ALL BEARINGS SHOWN ON THESE PLANS ARE FOR PROJECT USE ONLY AND ARE BASED ON AN ASSUMED MERIDIAN.

NOTE: ALL R/W CALLOUTS ARE FROM THE C OF SURVEY & R/W OF U.S. 20.

STATE JOB NO. 42472(0)

P.L.D. NO. 23312

R/W DESIGNER SEA  
R/W REVIEWER KED

RIGHT OF WAY PLAN - U.S. 20  
STA. 105+00 TO STA. 110+00

WOO/SAN-20-12.36/0.00

58 / 71

465

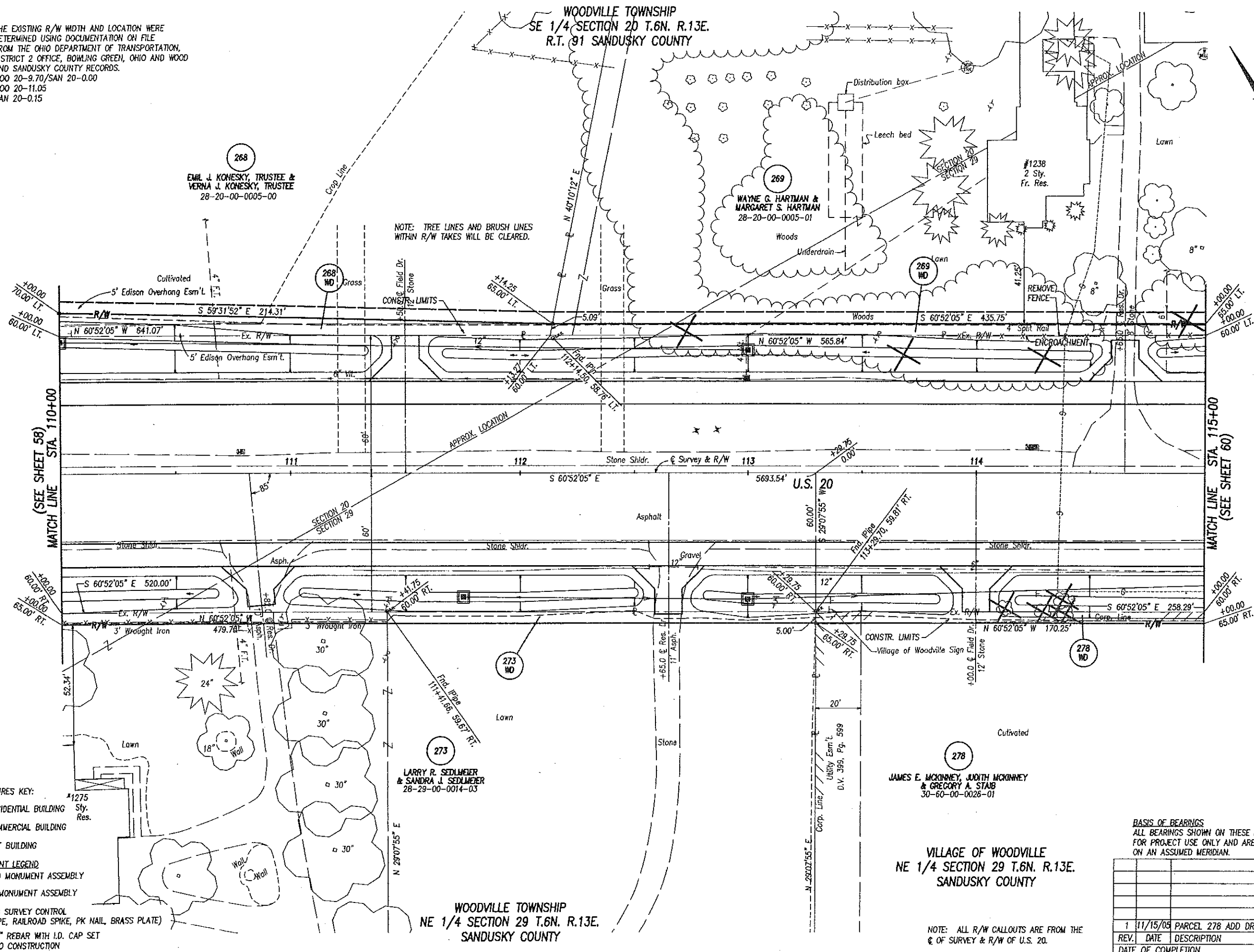
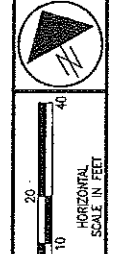
478

REV.	DATE	DESCRIPTION

COMM. NO. 0229RDAN.DWG

Nov 17, 2005 - 16:21:24

NOTE: THE EXISTING R/W WIDTH AND LOCATION WERE DETERMINED USING DOCUMENTATION ON FILE FROM THE OHIO DEPARTMENT OF TRANSPORTATION, DISTRICT 2 OFFICE, BOWLING GREEN, OHIO AND WOOD AND SANDUSKY COUNTY RECORDS.  
 WOO 20-9.70/SAN 20-0.00  
 WOO 20-11.05  
 SAN 20-0.15



NOTE: TREE LINES AND BRUSH LINES WITHIN R/W TAKES WILL BE CLEARED.

STRUCTURES KEY:

- RESIDENTIAL BUILDING
- COMMERCIAL BUILDING
- OUT BUILDING

MONUMENT LEGEND

- PROPOSED MONUMENT ASSEMBLY
- EXISTING MONUMENT ASSEMBLY
- EXISTING SURVEY CONTROL (PIN, PIPE, RAILROAD SPIKE, PK NAIL, BRASS PLATE)
- 3/4"x30" REBAR WITH I.D. CAP SET PRIOR TO CONSTRUCTION

BASIS OF BEARINGS  
 ALL BEARINGS SHOWN ON THESE PLANS ARE FOR PROJECT USE ONLY AND ARE BASED ON AN ASSUMED MERIDIAN.

REV.	DATE	DESCRIPTION
1	11/15/05	PARCEL 278 ADD DRIVE

VILLAGE OF WOODVILLE  
 NE 1/4 SECTION 29 T.6N. R.13E.  
 SANDUSKY COUNTY

NOTE: ALL R/W CALLOUTS ARE FROM THE E OF SURVEY & R/W OF U.S. 20.

WOODVILLE TOWNSHIP  
 NE 1/4 SECTION 29 T.6N. R.13E.  
 SANDUSKY COUNTY

STATE JOB NO. 42472(0)

P.L.D. NO. 23312

R/W DESIGNER SEA R/W REVIEWER KED

RIGHT OF WAY PLAN - U.S. 20  
 STA. 110+00 TO STA. 115+00

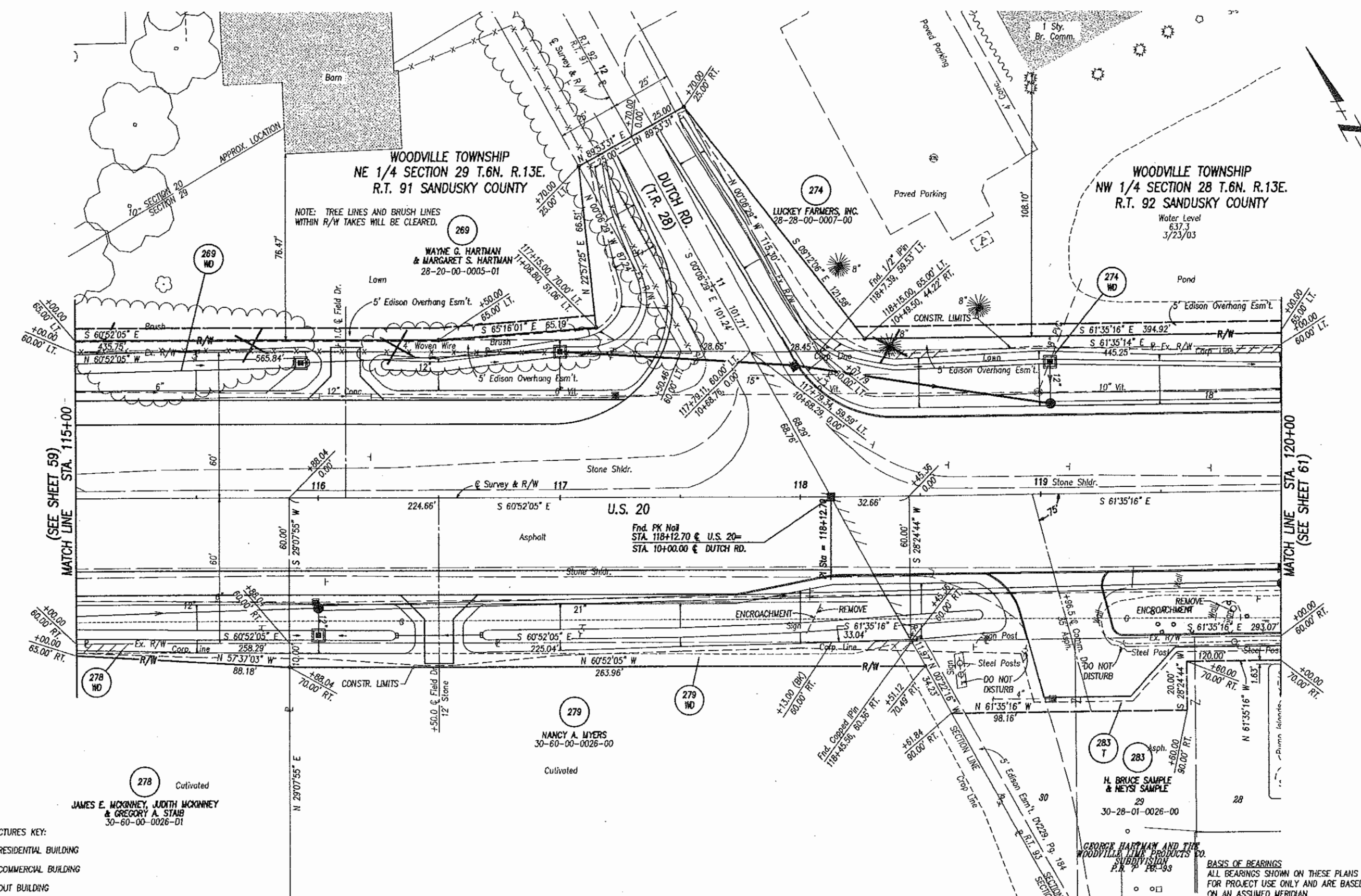
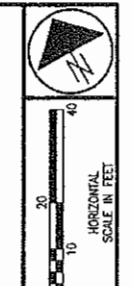
WOO/SAN-20-12.36/0.00

59 / 71

466  
 478

COMM. NO. 0229RD0.DWG

Nov 17, 2005 - 16:22:54



- STRUCTURES KEY:**
- RESIDENTIAL BUILDING
  - COMMERCIAL BUILDING
  - OUT BUILDING

- MONUMENT LEGEND**
- PROPOSED MONUMENT ASSEMBLY
  - EXISTING MONUMENT ASSEMBLY

- EXISTING SURVEY CONTROL (PIN, PIPE, RAILROAD SPIKE, PK NAIL, BRASS PLATE)
- 3/4"x30" REBAR WITH I.D. CAP SET PRIOR TO CONSTRUCTION

**VILLAGE OF WOODVILLE**  
**NE 1/4 SECTION 29 T.6N. R.13E.**  
**SANDUSKY COUNTY**

**BASIS OF BEARINGS**  
 ALL BEARINGS SHOWN ON THESE PLANS ARE FOR PROJECT USE ONLY AND ARE BASED ON AN ASSUMED MERIDIAN.

1	11/15/05	PARCEL 279 ADD DRIVE
REV.	DATE	DESCRIPTION
		DATE OF COMPLETION

STATE JOB NO. 42472(0)  
 P.L.D. NO. 23312  
 R/W DESIGNER SEA  
 R/W REVISIONER KED

RIGHT OF WAY PLAN - U.S. 20  
 STA. 115+00 TO STA. 120+00

WOO/SAN-20-12.36/0.00

60/71

467  
 478

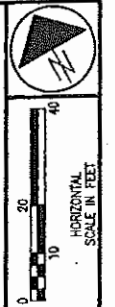
COM.M. NO. 0229RDAP.DWG

Jan 08, 2007 - 14:49:28

REC'D JAN 16 2007

WOODVILLE TOWNSHIP  
NW 1/4 SECTION 28 T.6N. R.13E.  
R.T. 92 SANDUSKY COUNTY

NOTE: THE EXISTING R/W WIDTH AND LOCATION WERE DETERMINED USING DOCUMENTATION ON FILE FROM THE OHIO DEPARTMENT OF TRANSPORTATION, DISTRICT 2 OFFICE, BOWLING GREEN, OHIO AND WOOD AND SANDUSKY COUNTY RECORDS.  
WOO 20-9.70/SAN 20-0.00  
WOO 20-11.05  
SAN 20-0.15

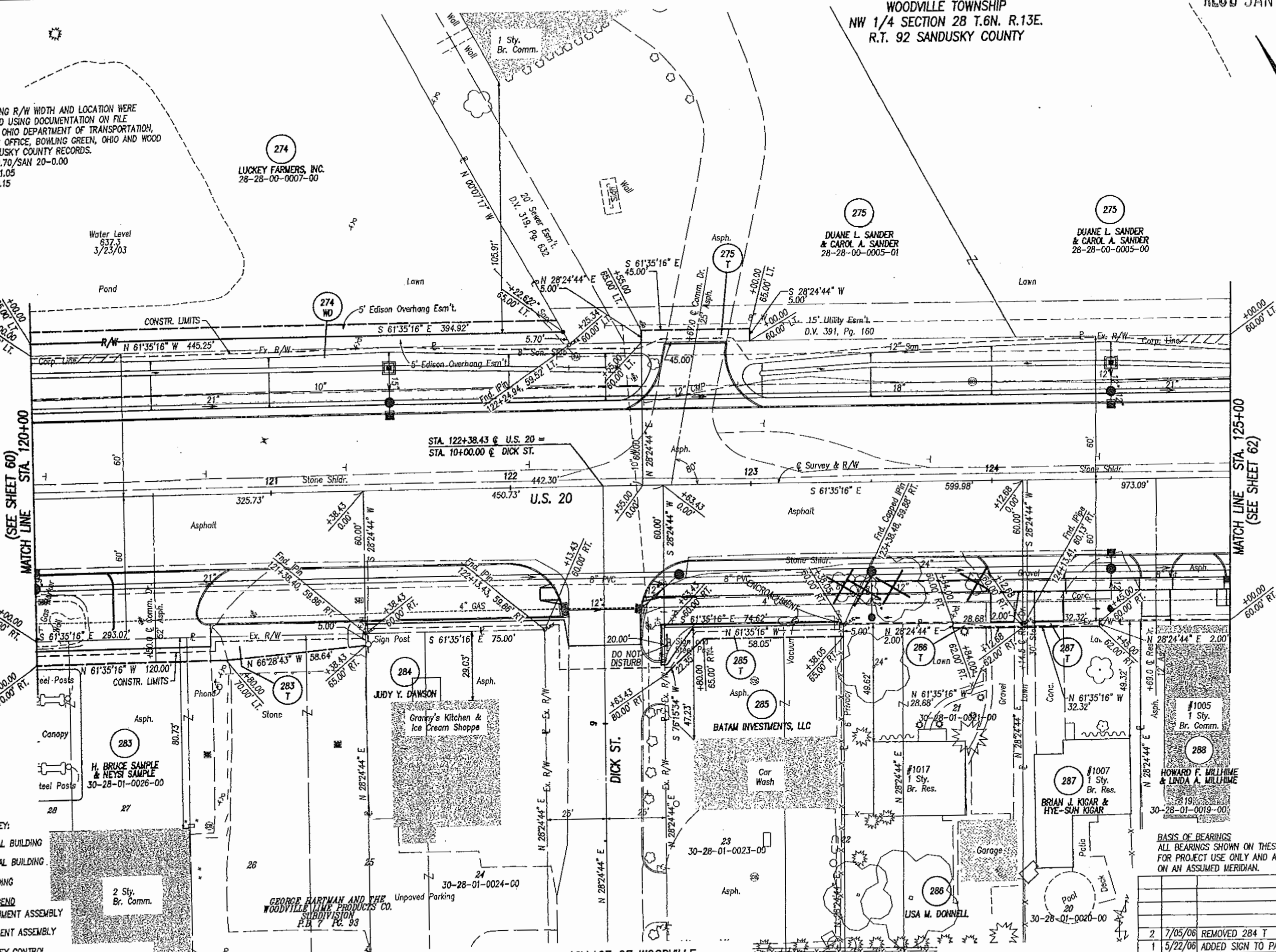


STATE JOB NO. 42472(0)  
P.L.D. NO. 23312  
R/W DESIGNER SEA  
R/W REVIEWER KED

RIGHT OF WAY PLAN - U.S. 20  
STA. 120+00 TO STA. 125+00

WOO/SAN-20-12.36/0.00

61 / 71  
468  
478



- STRUCTURES KEY:**
- RESIDENTIAL BUILDING
  - COMMERCIAL BUILDING
  - OUT BUILDING
- MONUMENT LEGEND**
- PROPOSED MONUMENT ASSEMBLY
  - EXISTING MONUMENT ASSEMBLY
- EXISTING SURVEY CONTROL (PIN, PIPE, RAILROAD SPIKE, PK NAIL, BRASS PLATE)
  - 3/4"x30" REBAR WITH I.D. CAP SET PRIOR TO CONSTRUCTION

BASIS OF BEARINGS  
ALL BEARINGS SHOWN ON THESE PLANS ARE FOR PROJECT USE ONLY AND ARE BASED ON AN ASSUMED MERIDIAN.

REV.	DATE	DESCRIPTION
2	7/05/06	REMOVED 284 T
1	5/22/06	ADDED SIGN TO PARCEL 285
		DATE OF COMPLETION

NOTE: ALL R/W CALLOUTS ARE FROM THE C OF SURVEY & R/W OF U.S. 20.

VILLAGE OF WOODVILLE  
SANDUSKY COUNTY

Jan 08, 2007 - 15:06:49

WOODVILLE TOWNSHIP  
NW 1/4 SECTION 28 T.6N. R.13E.  
R.T. 92 SANDUSKY COUNTY

VILLAGE OF WOODVILLE  
NW 1/4 SECTION 28 T.6N. R.13E.  
R.T. 92 SANDUSKY COUNTY

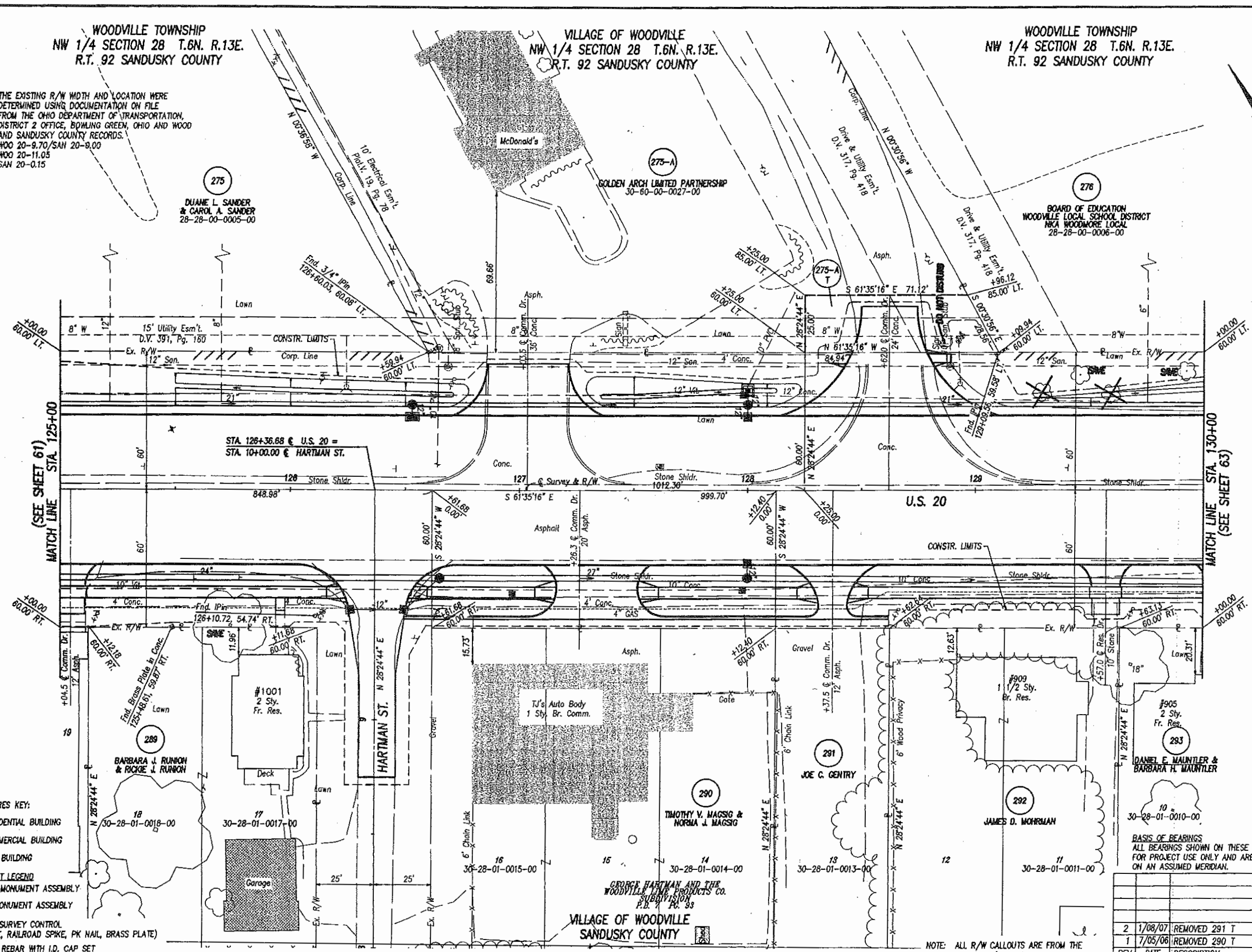
WOODVILLE TOWNSHIP  
NW 1/4 SECTION 28 T.6N. R.13E.  
R.T. 92 SANDUSKY COUNTY

NOTE: THE EXISTING R/W WIDTH AND LOCATION WERE DETERMINED USING DOCUMENTATION ON FILE FROM THE OHIO DEPARTMENT OF TRANSPORTATION, DISTRICT 2 OFFICE, BOWLING GREEN, OHIO AND WOOD AND SANDUSKY COUNTY RECORDS.  
WOO 20-9.70/SAH 20-9.00  
WOO 20-11.05  
SAN 20-0.15

275  
DUJANE L. SANDER  
& CAROL A. SANDER  
28-28-00-0005-00

275-A  
GOLDEN ARCH LIMITED PARTNERSHIP  
30-60-00-0027-00

276  
BOARD OF EDUCATION  
WOODVILLE LOCAL SCHOOL DISTRICT  
NKA WOODMORE LOCAL  
28-28-00-0006-00



MATCH LINE (SEE SHEET 61)  
STA. 125+00

MATCH LINE (SEE SHEET 63)  
STA. 130+00

STA. 126+36.68 @ U.S. 20 =  
STA. 10+00.00 @ HARTMAN ST.

U.S. 20

HARTMAN ST.  
N 28°24'44" E

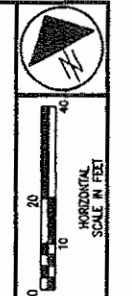
- STRUCTURES KEY:
- RESIDENTIAL BUILDING
  - COMMERCIAL BUILDING
  - OUT BUILDING
- MONUMENT LEGEND
- PROPOSED MONUMENT ASSEMBLY
  - EXISTING MONUMENT ASSEMBLY
- EXISTING SURVEY CONTROL  
(PIN, PIPE, RAILROAD SPIKE, PK NAIL, BRASS PLATE)
- 3/4"x30" REBAR WITH I.D. CAP SET PRIOR TO CONSTRUCTION

GEORGE HARTMAN AND THE  
WOODVILLE LIME PRODUCTS CO.  
SUBDIVISION  
P.B. # 93

VILLAGE OF WOODVILLE  
SANDUSKY COUNTY

BASIS OF BEARINGS  
ALL BEARINGS SHOWN ON THESE PLANS ARE FOR PROJECT USE ONLY AND ARE BASED ON AN ASSUMED MERIDIAN.

NOTE: ALL R/W CALLOUTS ARE FROM THE  
C. OF SURVEY & R/W OF U.S. 20.



STATE JOB NO. 42472(0)  
P.L.D. NO. 23312  
R/W DESIGNER SEA  
R/W REVIEWER KED

RIGHT OF WAY PLAN - U.S. 20  
STA. 125+00 TO STA. 130+00

WOO/SAN-20-12.36/0.00

62/71  
469  
478

REV.	DATE	DESCRIPTION
2	1/08/07	REMOVED 291 T
1	7/05/06	REMOVED 290 T
		DATE OF COMPLETION

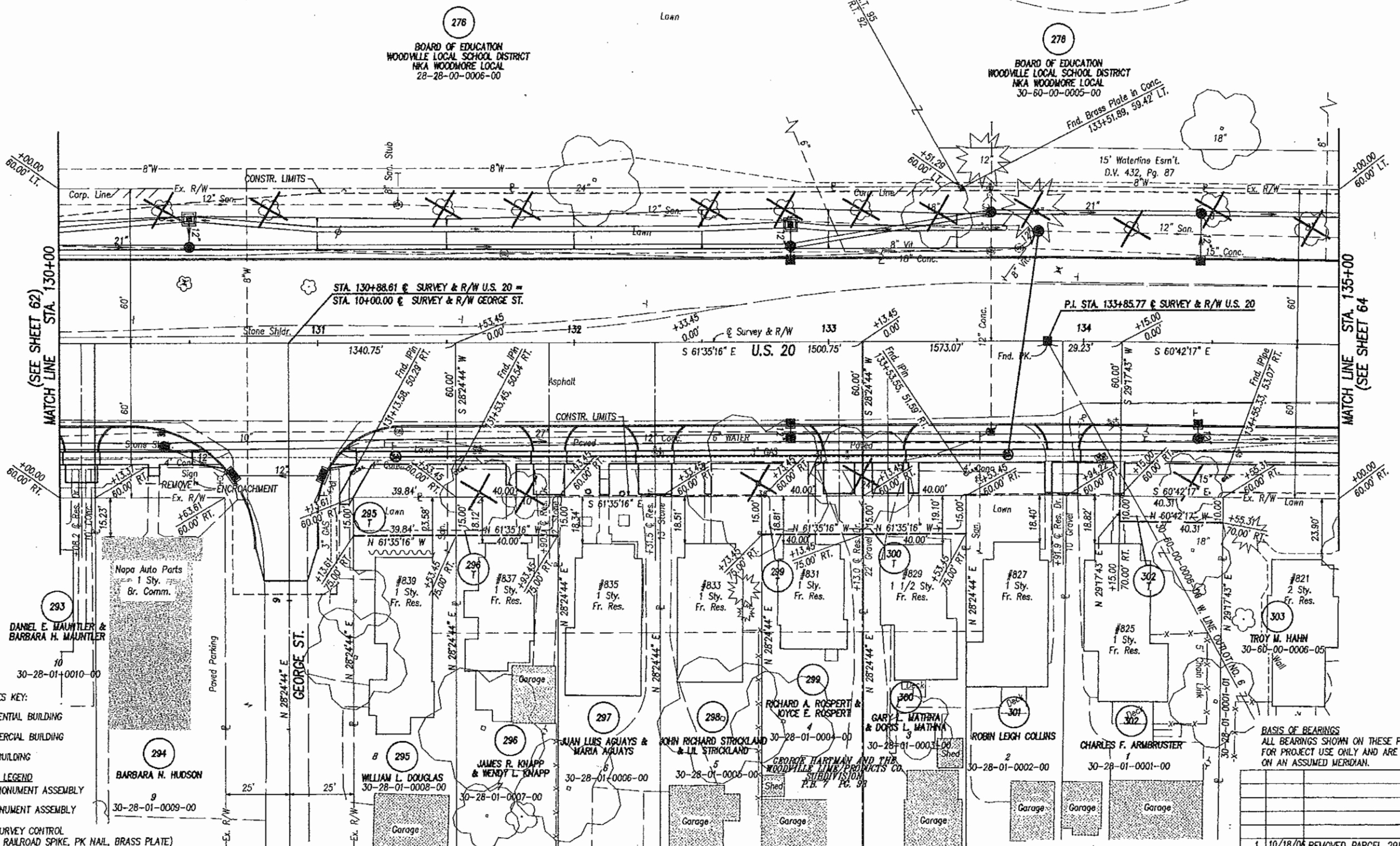
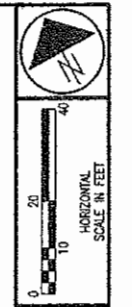
COMM. NO. 0229RDAR.DWG

Dec 01, 2006 - 07:40:37

NOTE: THE EXISTING R/W WIDTH AND LOCATION WERE DETERMINED USING DOCUMENTATION ON FILE FROM THE OHIO DEPARTMENT OF TRANSPORTATION, DISTRICT 2 OFFICE, BOWLING GREEN, OHIO AND WOOD AND SANDUSKY COUNTY RECORDS.  
 WOO 20-9.70/SAH 20-0.00  
 WOO 20-11.05  
 SAN 20-0.15

WOODVILLE TOWNSHIP  
 NW 1/4 SECTION 28 T.6N. R.12E.  
 R.T. 92 SANDUSKY COUNTY

VILLAGE OF WOODVILLE  
 NW 1/4 SECTION 28 T.6N. R.12E.  
 R.T. 95 SANDUSKY COUNTY



- STRUCTURES KEY:**
- RESIDENTIAL BUILDING
  - COMMERCIAL BUILDING
  - OUT BUILDING
- MONUMENT LEGEND**
- PROPOSED MONUMENT ASSEMBLY
  - EXISTING MONUMENT ASSEMBLY

- EXISTING SURVEY CONTROL (PIN, PIPE, RAILROAD SPIKE, PK NAIL, BRASS PLATE)
- 3/4"x30" REBAR WITH I.D. CAP SET PRIOR TO CONSTRUCTION

**BASIS OF BEARINGS**  
 ALL BEARINGS SHOWN ON THESE PLANS ARE FOR PROJECT USE ONLY AND ARE BASED ON AN ASSUMED MERIDIAN.

NOTE: ALL R/W CALLOUTS ARE FROM THE C OF SURVEY & R/W OF U.S. 20.

REV.	DATE	DESCRIPTION
1	10/18/06	REMOVED PARCEL 298 T

STATE JOB NO. 42472(0)

PLD. NO. 23312

R/W DESIGNER SEA R/W REVIEWER KED

RIGHT OF WAY PLAN - U.S. 20  
 STA. 130+00 TO STA. 135+00

WOO/SAN-20-12.36/0.00

63/71

470  
478

COMMA. NO. 02292RDAS.DWG



Dec 01, 2006 - 07:41:35

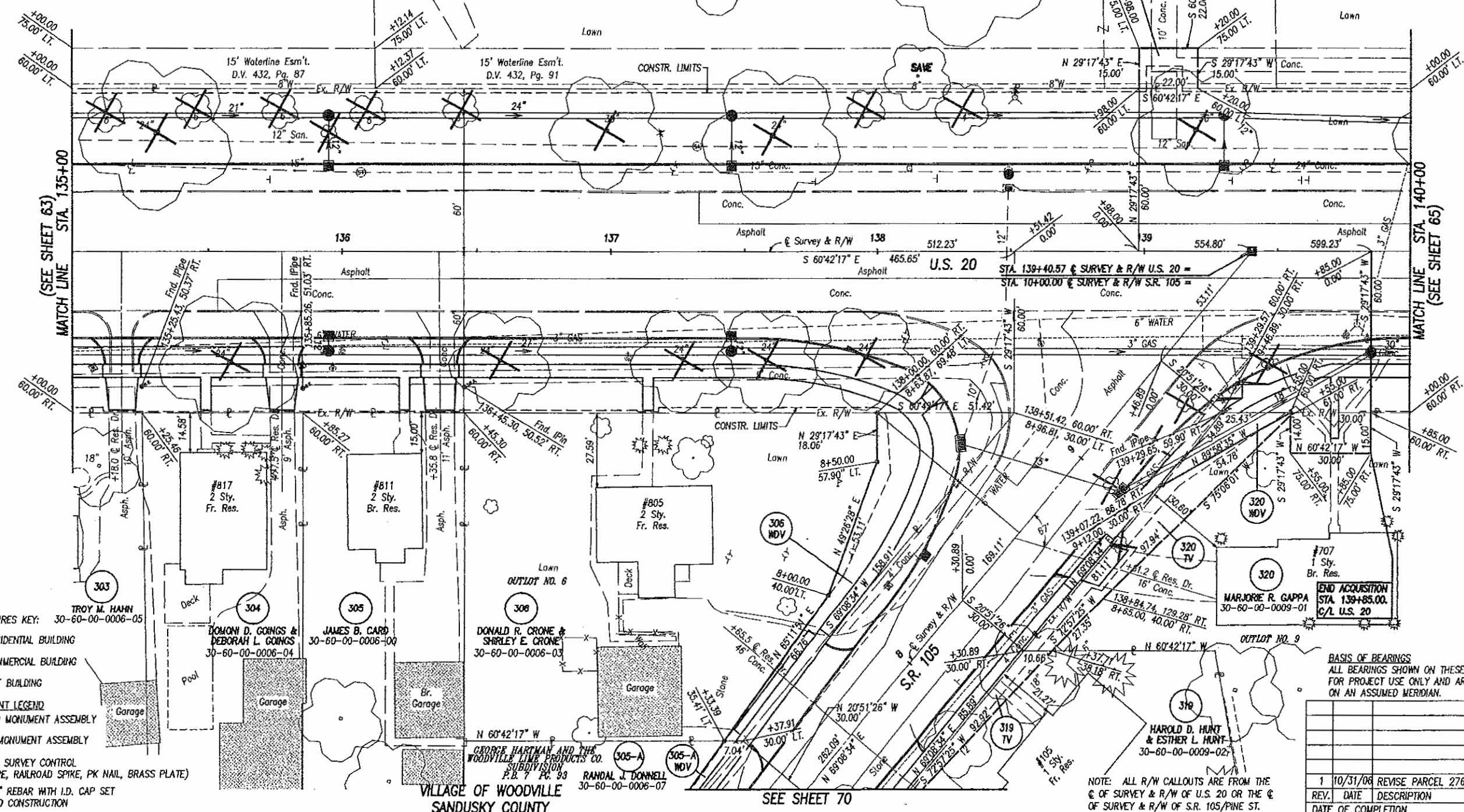
NOTE: THE EXISTING R/W WIDTH AND LOCATION WERE DETERMINED USING DOCUMENTATION ON FILE FROM THE OHIO DEPARTMENT OF TRANSPORTATION, DISTRICT 2 OFFICE, BOWLING GREEN, OHIO AND WOOD AND SANDUSKY COUNTY RECORDS.  
 WOO 20-9.70/SAH 20-0.00  
 WOO 20-11.05  
 SAH 20-0.15

276  
 BOARD OF EDUCATION  
 WOODVILLE LOCAL SCHOOL DISTRICT  
 NKA WOODMORE LOCAL  
 30-60-00-0005-00

VILLAGE OF WOODVILLE  
 NW 1/4 SECTION 28 T.6N. R.12E.  
 R.T. 95 SANDUSKY COUNTY

278  
 BOARD OF EDUCATION  
 WOODVILLE LOCAL SCHOOL DISTRICT  
 NKA WOODMORE LOCAL  
 30-60-00-0005-00

276 T  
 BOARD OF EDUCATION  
 WOODVILLE LOCAL SCHOOL DISTRICT  
 NKA WOODMORE LOCAL



STRUCTURES KEY: 30-60-00-0006-05

- RESIDENTIAL BUILDING
- COMMERCIAL BUILDING
- OUT BUILDING

MONUMENT LEGEND

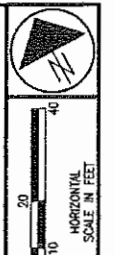
- PROPOSED MONUMENT ASSEMBLY
- EXISTING MONUMENT ASSEMBLY

- EXISTING SURVEY CONTROL (PIN, PIPE, RAILROAD SPIKE, PK NAIL, BRASS PLATE)
- 3/4"x30" REBAR WITH I.D. CAP SET PRIOR TO CONSTRUCTION

BASIS OF BEARINGS  
 ALL BEARINGS SHOWN ON THESE PLANS ARE FOR PROJECT USE ONLY AND ARE BASED ON AN ASSUMED MERIDIAN.

REV.	DATE	DESCRIPTION
1	10/31/06	REVISE PARCEL 276

NOTE: ALL R/W CALLOUTS ARE FROM THE C/O OF SURVEY & R/W OF U.S. 20 OR THE C/O OF SURVEY & R/W OF S.R. 105/PINE ST.



STATE JOB NO. 42472(0)

PLD. NO. 23312

R/W DESIGNER SEA R/W REVISIONER KED

RIGHT OF WAY PLAN - U.S.20  
 STA. 135+00 TO STA. 140+00

WOO/SAN-20-12.36/0.00

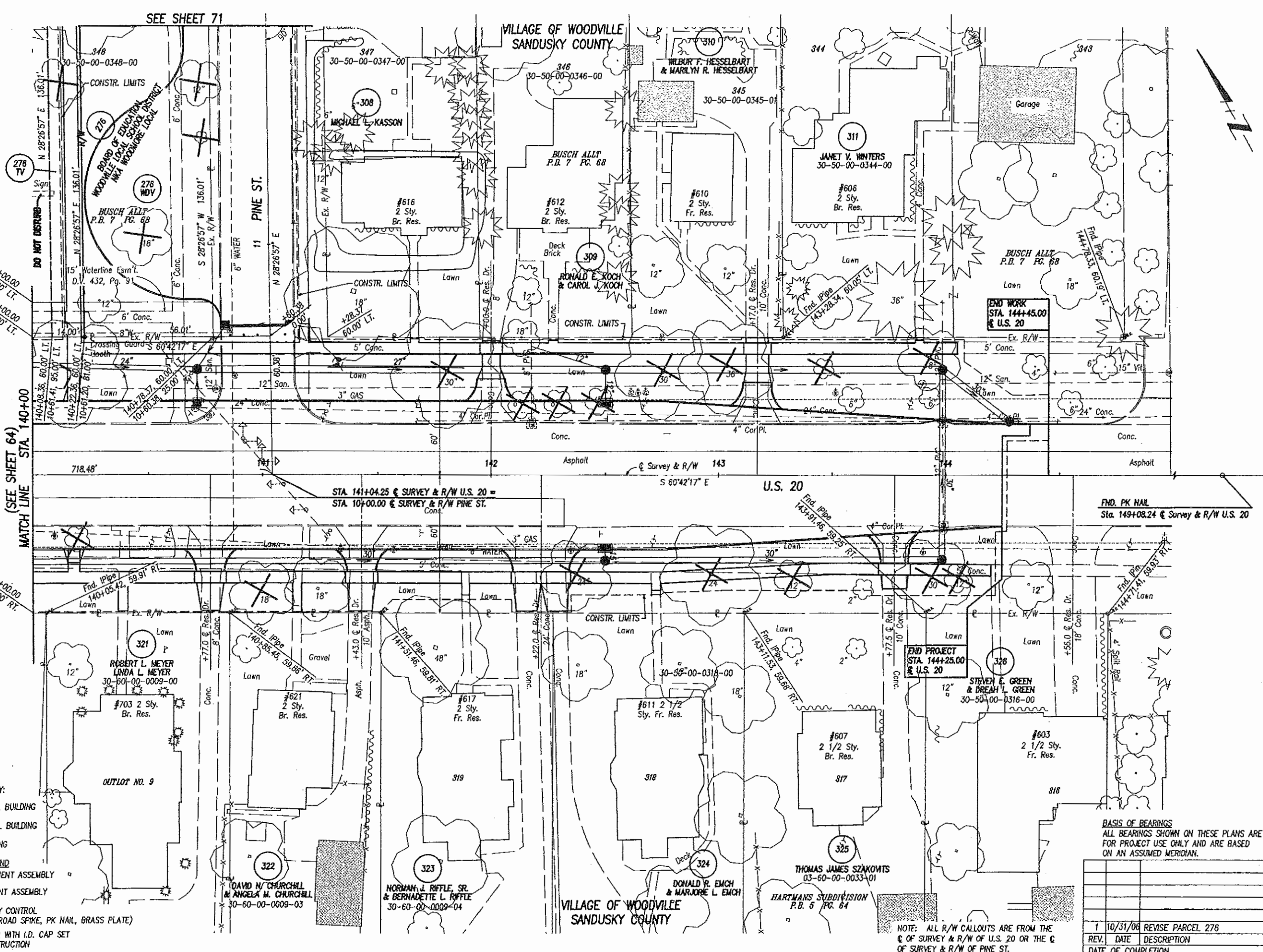
64/71

471  
 478

COMM. NO. 022950.DWG

Dec 01, 2006 - 07:42:42

NOTE:  
THE EXISTING R/W WIDTH AND LOCATION WERE DETERMINED USING DOCUMENTATION ON FILE FROM THE OHIO DEPARTMENT OF TRANSPORTATION, DISTRICT 2 OFFICE, BOWLING GREEN, OHIO AND WOOD AND SANDUSKY COUNTY RECORDS.  
W00 20-9.70/SAN 20-0.00  
W00 20-11.05  
SAN 20-0.15



- STRUCTURES KEY:**
- [Symbol] - RESIDENTIAL BUILDING
  - [Symbol] - COMMERCIAL BUILDING
  - [Symbol] - OUT BUILDING
- MONUMENT LEGEND**
- [Symbol] PROPOSED MONUMENT ASSEMBLY
  - [Symbol] EXISTING MONUMENT ASSEMBLY
- EXISTING SURVEY CONTROL (PIN, PIPE, RAILROAD SPIKE, PK NAIL, BRASS PLATE)
- 3/4"x30" REBAR WITH I.D. CAP SET PRIOR TO CONSTRUCTION

**BASIS OF BEARINGS**  
ALL BEARINGS SHOWN ON THESE PLANS ARE FOR PROJECT USE ONLY AND ARE BASED ON AN ASSUMED MERIDIAN.

NOTE: ALL R/W CALLOUTS ARE FROM THE E OF SURVEY & R/W OF U.S. 20 OR THE E OF SURVEY & R/W OF PINE ST.

REV.	DATE	DESCRIPTION
1	10/31/06	REVISE PARCEL 276

SEE SHEET 71

VILLAGE OF WOODVILLE SANDUSKY COUNTY

STATE JOB NO. 42472(0)

P.L.D. NO. 23312

R/W DESIGNER SEA R/W REVIEWER KED

RIGHT OF WAY PLAN - U.S. 20 STA. 140+00 TO STA. 145+00

W00/SAN-20-12.36/0.00

65/71

472

478

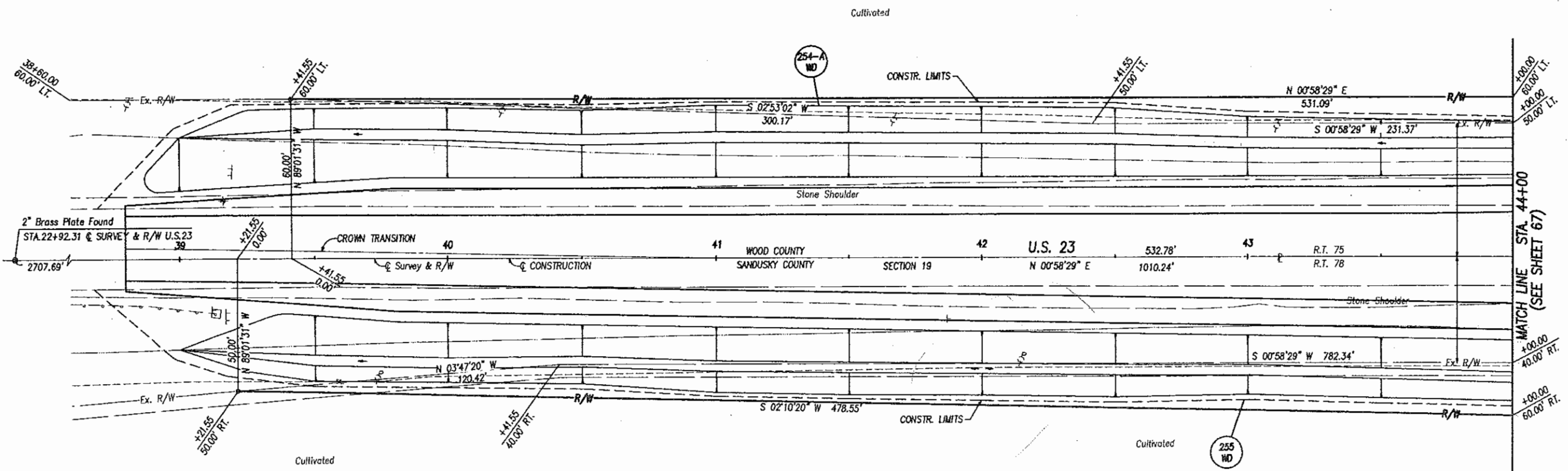
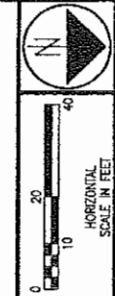
SCALE: HORIZONTAL SCALE IN FEET

May 25, 2005 - 14:37:28

NOTE: THE EXISTING R/W WIDTH AND LOCATION WERE DETERMINED USING DOCUMENTATION ON FILE FROM THE OHIO DEPARTMENT OF TRANSPORTATION, DISTRICT 2 OFFICE, BOWLING GREEN, OHIO AND WOOD AND SANDUSKY COUNTY RECORDS.  
 WOO 20-9.70/SAN 20-0.00  
 WOO 20-11.05  
 SAN 20-0.15  
 WOO 199-12.06

TROY TOWNSHIP  
 R.T. 75 T.6N. R.12E.  
 WOOD COUNTY

(254-A)  
 ROBERT A. EMCH, TRUSTEE  
 & GLORIA J. EMCH, TRUSTEE  
 U69-612-7060-00-034.000



STRUCTURES KEY:

- RESIDENTIAL BUILDING
- COMMERCIAL BUILDING
- OUT BUILDING

MONUMENT LEGEND

- PROPOSED MONUMENT ASSEMBLY
- EXISTING MONUMENT ASSEMBLY
- EXISTING SURVEY CONTROL (PIN, PIPE, RAILROAD SPIKE, PK NAIL, BRASS PLATE)
- 3/4"x30" REBAR WITH I.D. CAP SET PRIOR TO CONSTRUCTION

WOODVILLE TOWNSHIP  
 NW 1/4 SECTION 19 T.6N. R.13E.  
 R.T. 78 SANDUSKY COUNTY

(255)  
 MARGARET L. EMCH, TRUSTEE  
 28-19-00-0002-00

BASIS OF BEARINGS  
 ALL BEARINGS SHOWN ON THESE PLANS ARE FOR PROJECT USE ONLY AND ARE BASED ON AN ASSUMED MERIDIAN.

NOTE: ALL R/W CALLOUTS ARE FROM THE C OF SURVEY & R/W OF U.S. 23.

REV.	DATE	DESCRIPTION

STATE JOB NO. 42472(0)

P.L.D. NO. 23312

R/W DESIGNER SEA  
 R/W REVIEWER KED

RIGHT OF WAY PLAN - U.S. 23  
 STA. 38+40 TO STA. 44+00

WOO/SAN-20-12.36/0.00

66 / 71

(473)  
 (478)

COMM. NO. 00229RD.V.DWG

May 25, 2005 - 14:37:52

NOTE: THE EXISTING R/W WIDTH AND LOCATION WERE DETERMINED USING DOCUMENTATION ON FILE FROM THE OHIO DEPARTMENT OF TRANSPORTATION, DISTRICT 2 OFFICE, BOWLING GREEN, OHIO AND WOOD AND SANDUSKY COUNTY RECORDS.  
 WOO 20-9.70/SAN 20-0.00  
 WOO 20-11.05  
 SAN 20-0.15  
 WOO 199-12.06

254-A  
 ROBERT A. EMCH, TRUSTEE  
 & GLORIA J. EMCH, TRUSTEE  
 U69-612-7060-00-034.000

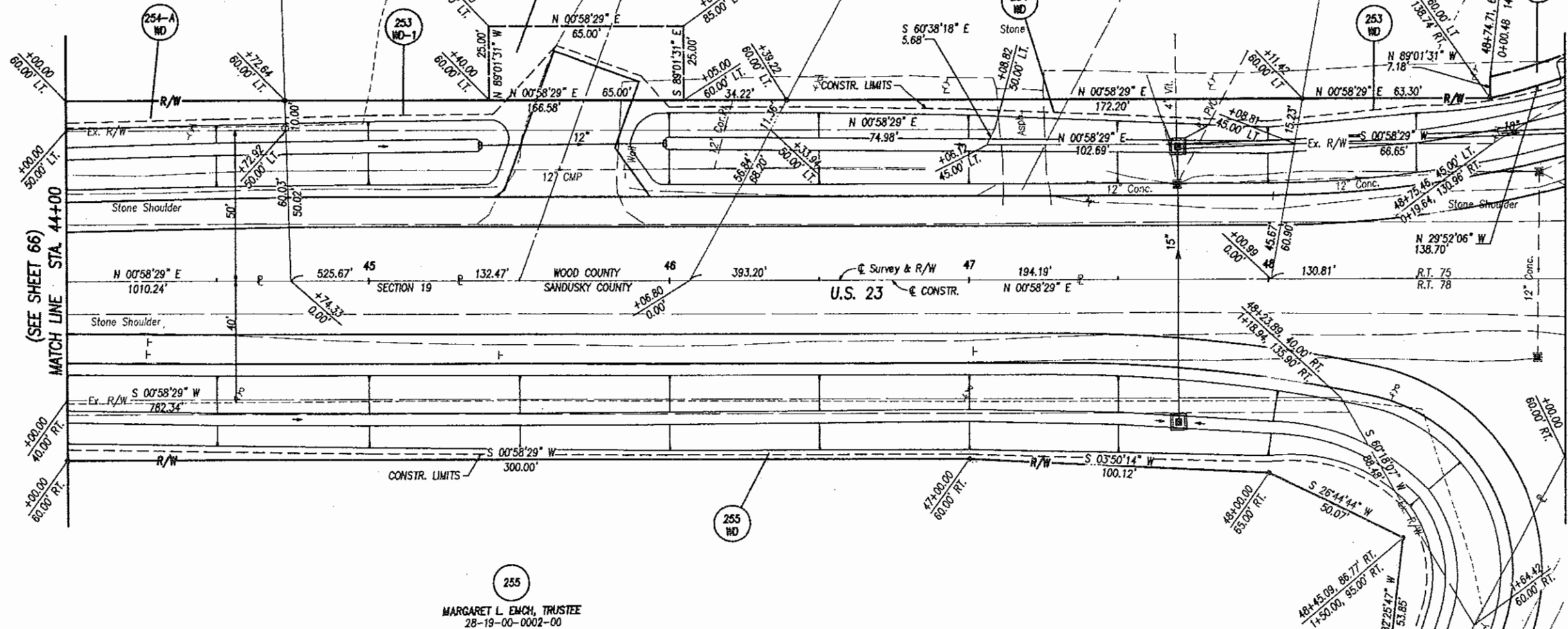
TROY TOWNSHIP  
 R.T. 75 T.6N. R.12E.  
 WOOD COUNTY

253  
 Brush  
 MICHAEL J. ROUEN, TRUSTEE  
 U69-612-7060-00-034.004

254  
 ROUEN CHRYSLER-PLYMOUTH DODGE, INC.  
 U69-612-7060-00-001.000

NOTE: FOR PARCEL 253 INFO SEE SHEET 36

253  
 MICHAEL J. ROUEN, TRUSTEE  
 U69-612-7060-00-002.000



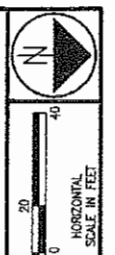
255  
 MARGARET L. EMCH, TRUSTEE  
 28-19-00-0002-00

WOODVILLE TOWNSHIP  
 NW 1/4 SECTION 19 T.6N. R.13E.  
 R.T. 78 SANDUSKY COUNTY

NOTE: ALL R/W CALLOUTS ARE FROM THE C OF SURVEY & R/W OF U.S. 23 OR THE C OF SURVEY & R/W OF U.S. 20

BASIS OF BEARINGS  
 ALL BEARINGS SHOWN ON THESE PLANS ARE FOR PROJECT USE ONLY AND ARE BASED ON AN ASSUMED MERIDIAN.

REV.	DATE	DESCRIPTION



STATE JOB NO. 42472(0)

P.L.D. NO. 23312

R/W DESIGNER SEA R/W REVISIONER KED

RIGHT OF WAY PLAN - U.S. 23  
 STA 44+00 TO STA. 49+00

WOO/SAN-20-12.36/0.00

67 / 71

474  
 478

COMM. NO. 00229RDRAW.DWG

SEE SHEET 35

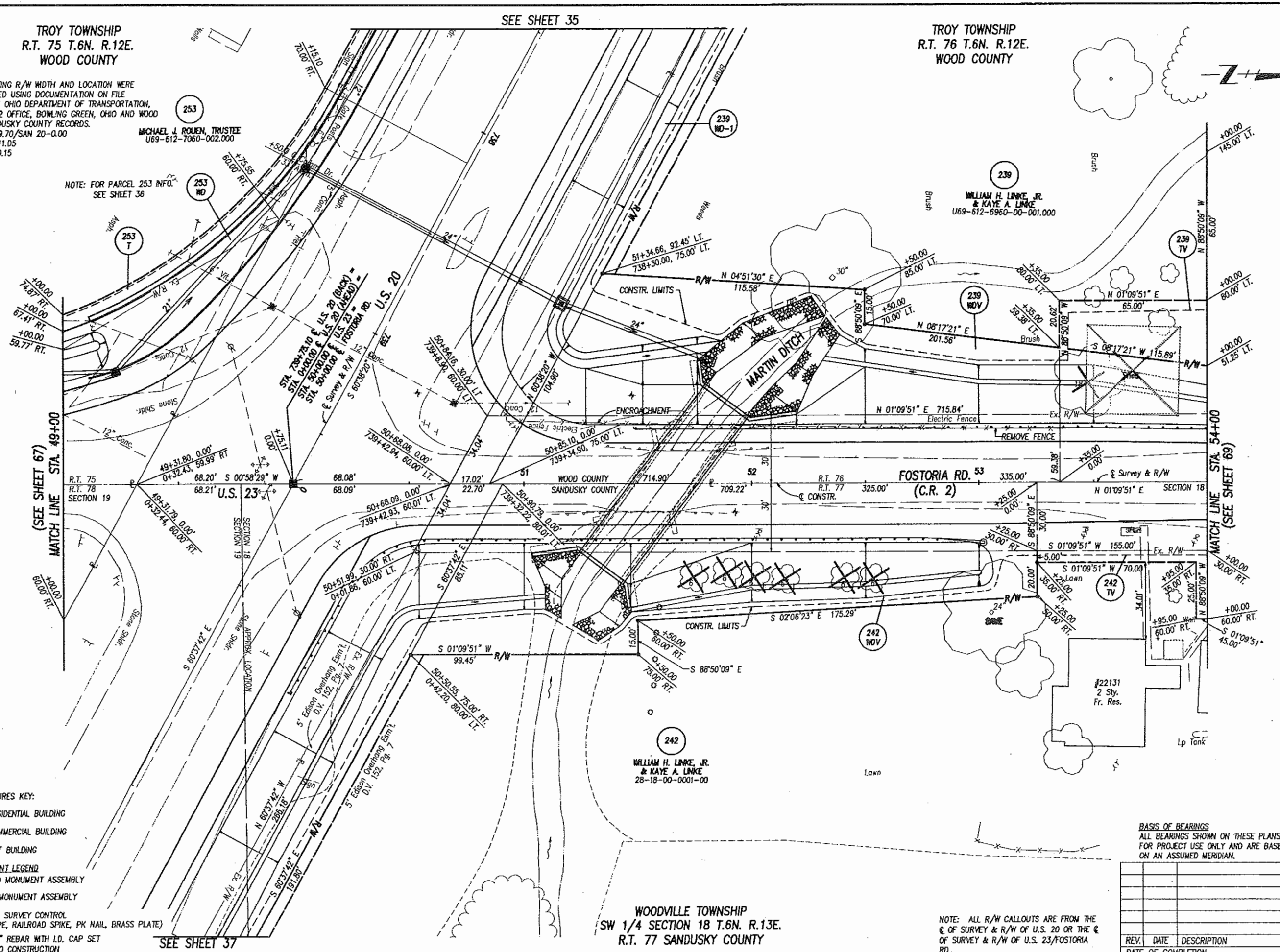
TROY TOWNSHIP  
R.T. 75 T.6N. R.12E.  
WOOD COUNTY

TROY TOWNSHIP  
R.T. 76 T.6N. R.12E.  
WOOD COUNTY

NOTE: THE EXISTING R/W WIDTH AND LOCATION WERE DETERMINED USING DOCUMENTATION ON FILE FROM THE OHIO DEPARTMENT OF TRANSPORTATION, DISTRICT 2 OFFICE, BOWLING GREEN, OHIO AND WOOD AND SANDUSKY COUNTY RECORDS.  
WOOD 20-9.70/SAN 20-0.00  
WOOD 20-11.05  
SAN 20-0.15

MICHAEL J. ROUEN, TRUSTEE  
U69-612-7060-002.000

NOTE: FOR PARCEL 253 INFO. SEE SHEET 36



STRUCTURES KEY:

- RESIDENTIAL BUILDING
- COMMERCIAL BUILDING
- OUT BUILDING

MONUMENT LEGEND

- PROPOSED MONUMENT ASSEMBLY
- EXISTING MONUMENT ASSEMBLY

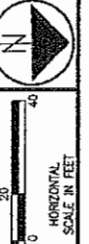
- EXISTING SURVEY CONTROL (PIN, PIPE, RAILROAD SPIKE, PK NAIL, BRASS PLATE)
- 3/4"x30" REBAR WITH I.D. CAP SET PRIOR TO CONSTRUCTION

BASIS OF BEARINGS  
ALL BEARINGS SHOWN ON THESE PLANS ARE FOR PROJECT USE ONLY AND ARE BASED ON AN ASSUMED MERIDIAN.

REV.	DATE	DESCRIPTION

WOODVILLE TOWNSHIP  
SW 1/4 SECTION 18 T.6N. R.13E.  
R.T. 77 SANDUSKY COUNTY

NOTE: ALL R/W CALLOUTS ARE FROM THE C OF SURVEY & R/W OF U.S. 20 OR THE C OF SURVEY & R/W OF U.S. 23/FOSTORIA RD.



STATE JOB NO. 42472(0)

P.L.D. NO. 23312

R/W DESIGNER SEA  
R/W REVIEWER KED

RIGHT OF WAY PLAN - FOSTORIA RD.  
STA. 49+00 TO STA. 54+00

WOOD/SAN-20-12.36/0.00

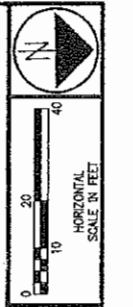
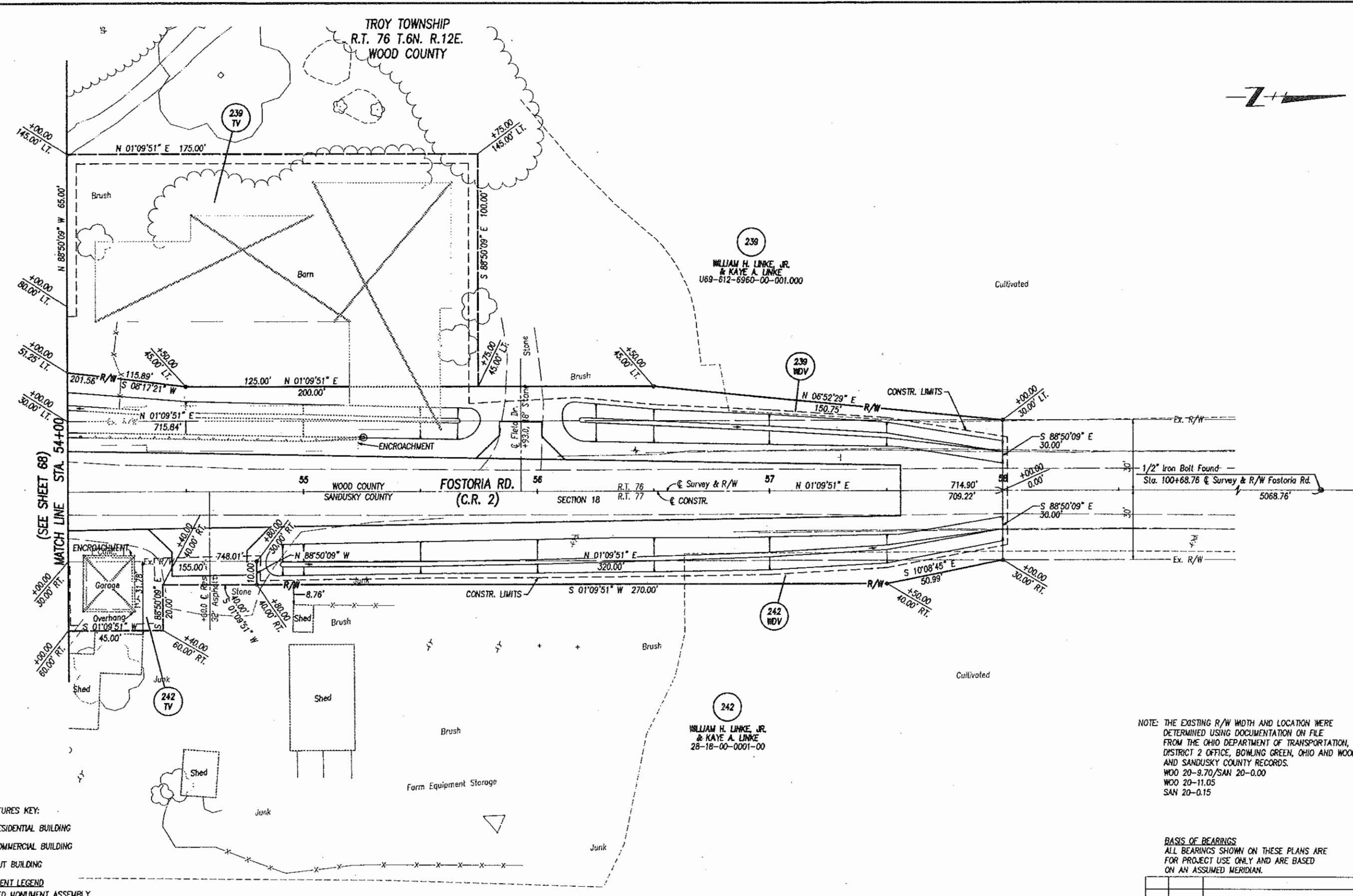
68 / 71

475

478

JUL 28, 2005 - 08:23:31  
COMM. NO. 00228DAX.DWG

May 25, 2005 - 14:38:41  
COMM. NO. 00229RDAY.DWG



STATE JOB NO. 42472(0)  
P.L.D. NO. 23312  
R/W DESIGNER SEA  
R/W CHECKER KED

RIGHT OF WAY PLAN - FOSTORIA RD.  
STA. 54+00 TO STA. 59+00

WOO/SAN-20-12.36/0.00

69 / 71  
476  
478

- STRUCTURES KEY:**
- RESIDENTIAL BUILDING
  - COMMERCIAL BUILDING
  - OUT BUILDING
- MONUMENT LEGEND**
- PROPOSED MONUMENT ASSEMBLY
  - EXISTING MONUMENT ASSEMBLY
  - EXISTING SURVEY CONTROL (PIN, PIPE, RAILROAD SPIKE, PK NAIL, BRASS PLATE)
  - 3/4"x30" REBAR WITH I.D. CAP SET PRIOR TO CONSTRUCTION

WOODVILLE TOWNSHIP  
SW 1/4 SECTION 18 T.6N. R.13E.  
R.T. 77 SANDUSKY COUNTY

NOTE: THE EXISTING R/W WIDTH AND LOCATION WERE DETERMINED USING DOCUMENTATION ON FILE FROM THE OHIO DEPARTMENT OF TRANSPORTATION, DISTRICT 2 OFFICE, BOWLING GREEN, OHIO AND WOOD AND SANDUSKY COUNTY RECORDS.  
WOO 20-9.70/SAN 20-0.00  
WOO 20-11.05  
SAN 20-0.15

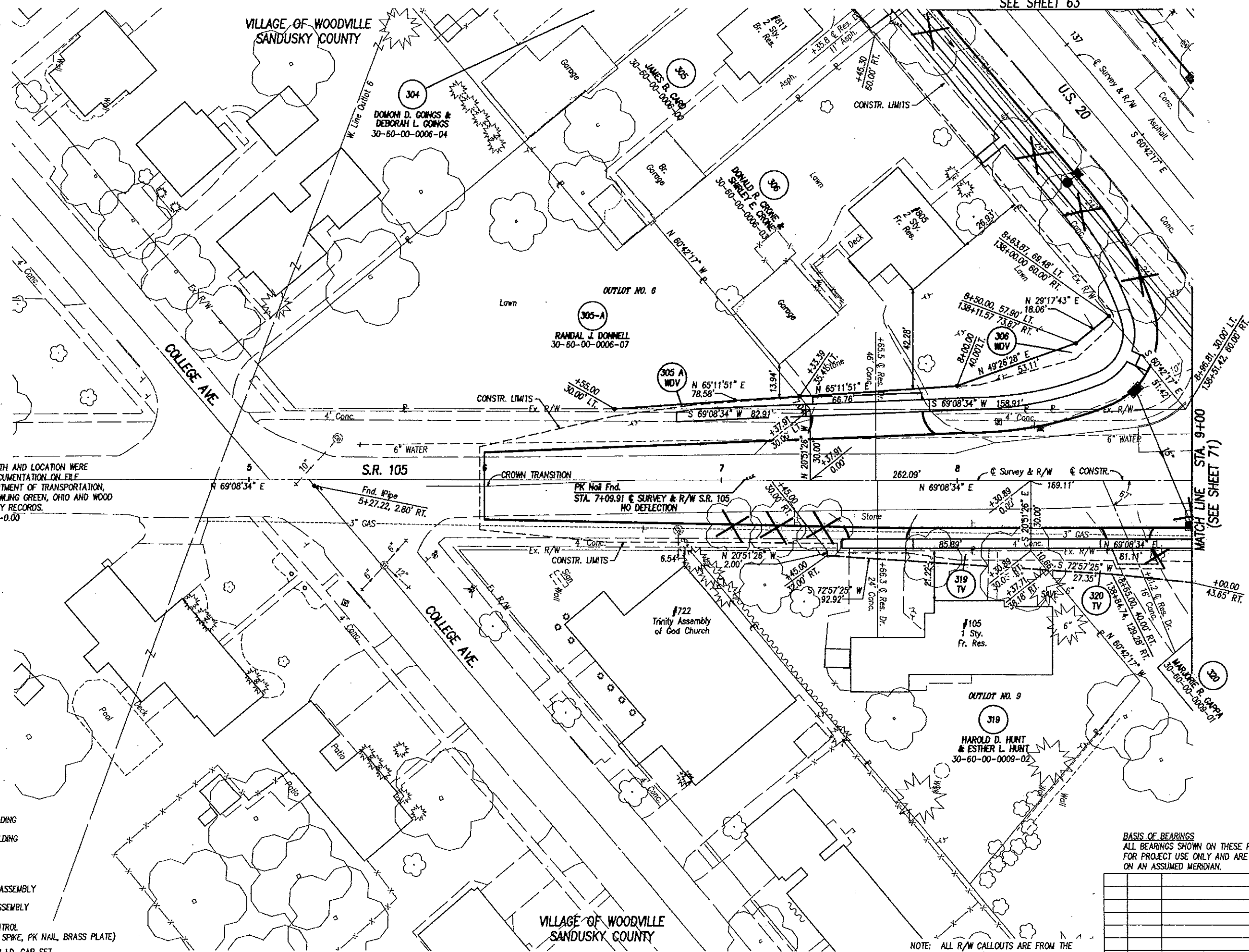
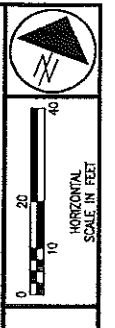
**BASIS OF BEARINGS**  
ALL BEARINGS SHOWN ON THESE PLANS ARE FOR PROJECT USE ONLY AND ARE BASED ON AN ASSUMED MERIDIAN.

NOTE: ALL R/W CALLOUTS ARE FROM THE C. OF SURVEY & R/W OF FOSTORIA RD.

REV.	DATE	DESCRIPTION

JUL 14, 2005 - 13:37:26

SEE SHEET 63



NOTE: THE EXISTING R/W WIDTH AND LOCATION WERE DETERMINED USING DOCUMENTATION ON FILE FROM THE OHIO DEPARTMENT OF TRANSPORTATION, DISTRICT 2 OFFICE, BOWLING GREEN, OHIO AND WOOD AND SANDUSKY COUNTY RECORDS.  
 WOO 20-9.70/SAH 20-0.00  
 WOO 20-11.05  
 SAN 20-0.15

- STRUCTURES KEY:**
- - RESIDENTIAL BUILDING
  - ▭ - COMMERCIAL BUILDING
  - ▭ - OUT BUILDING
- MONUMENT LEGEND**
- PROPOSED MONUMENT ASSEMBLY
  - ▣ EXISTING MONUMENT ASSEMBLY
- EXISTING SURVEY CONTROL (PIN, PIPE, RAILROAD SPIKE, PK NAIL, BRASS PLATE)
- 3/4"x30" REBAR WITH LD. CAP SET PRIOR TO CONSTRUCTION

**BASIS OF BEARINGS**  
 ALL BEARINGS SHOWN ON THESE PLANS ARE FOR PROJECT USE ONLY AND ARE BASED ON AN ASSUMED MERIDIAN.

NOTE: ALL R/W CALLOUTS ARE FROM THE E OF SURVEY & R/W OF U.S. 20 OR THE E OF SURVEY & R/W OF S.R.105.

REV.	DATE	DESCRIPTION

STATE JOB NO. 42472(0)

P.L.D. NO. 23312

R/W DESIGNER SEA R/W REVIEWER KED

RIGHT OF WAY PLAN - S.R. 105  
 STA. 7+00 TO STA. 9+00

WOO/SAN-20-12.36/0.00

70 / 71

477  
478

COMM. NO. 0229RDZ.DWG

Dec 01, 2006 - 07:43:43



STATE JOB NO. 42472(0)

P.L.D. NO. 23312

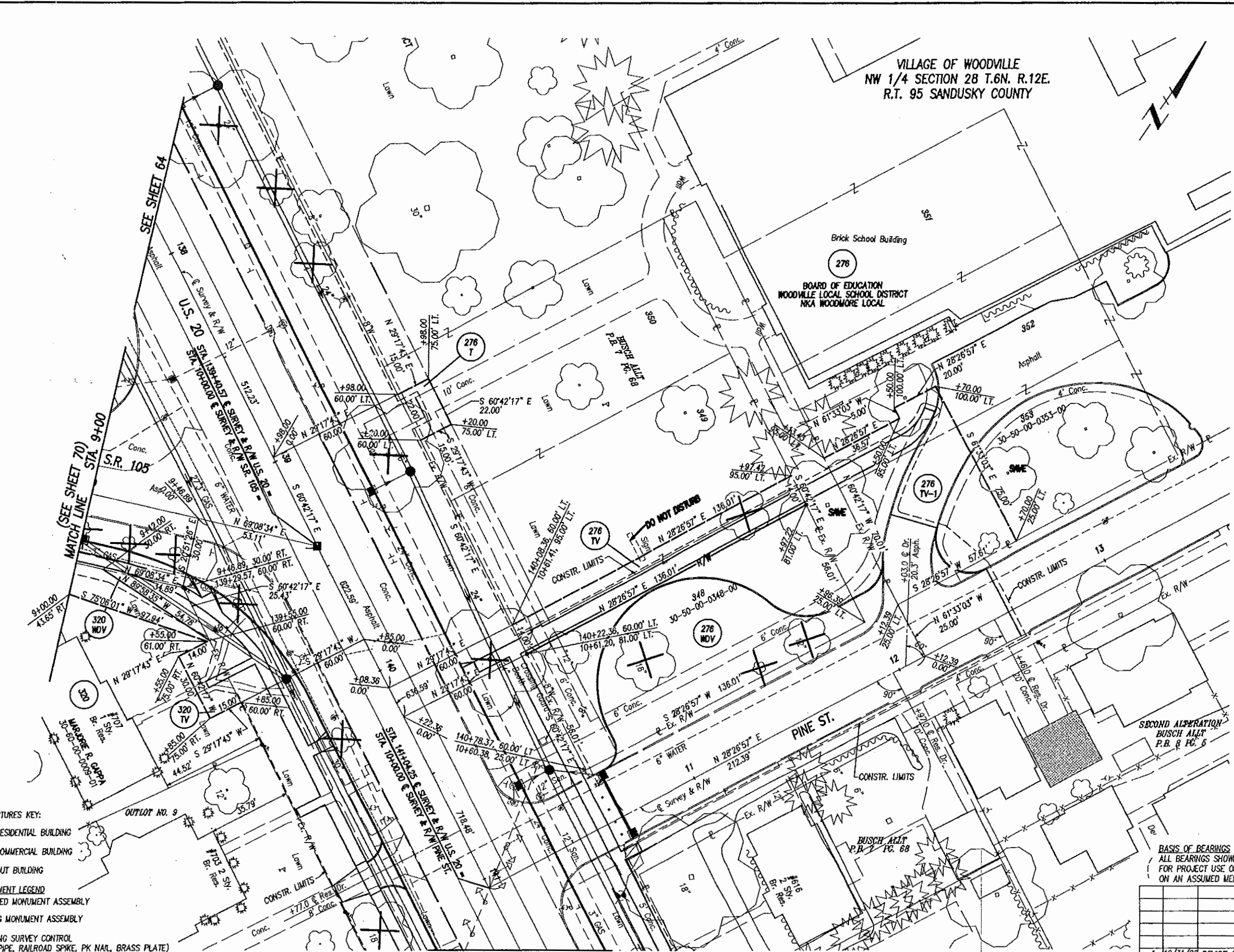
R/W DESIGNER SEA  
R/W CHECKER KED

RIGHT OF WAY PLAN - S.R. 105/PINE STREET  
STA. 9+00 TO STA. 14+00

WOO/SAN-20-12.36/0.00

71/71

478  
478



- STRUCTURES KEY:**
- [Symbol] - RESIDENTIAL BUILDING
  - [Symbol] - COMMERCIAL BUILDING
  - [Symbol] - OUT BUILDING
- MONUMENT LEGEND**
- [Symbol] - PROPOSED MONUMENT ASSEMBLY
  - [Symbol] - EXISTING MONUMENT ASSEMBLY
- [Symbol] - EXISTING SURVEY CONTROL (PIN, PIPE, RAILROAD SPIKE, PK NAIL, BRASS PLATE)
  - [Symbol] - 3/4"x30" REBAR WITH I.D. CAP SET PRIOR TO CONSTRUCTION

**BASIS OF BEARINGS**  
ALL BEARINGS SHOWN ON THESE PLANS ARE FOR PROJECT USE ONLY AND ARE BASED ON AN ASSUMED MERIDIAN.

REV.	DATE	DESCRIPTION	DATE OF COMPLETION
1	10/31/06	REVISE PARCEL 276	

NOTE: ALL R/W CALLOUTS ARE FROM THE C. OF SURVEY & R/W OF U.S. 20 OR THE C. OF SURVEY & R/W OF S.R. 105/PINE ST.

SEE SHEET 65

VILLAGE OF WOODVILLE  
SANDUSKY COUNTY

CDWM. NO. 0229RBLD.WG