

# CENTER LINE SURVEY PLAT

## MAUMEE AND WESTERN RESERVE TURNPIKE

U S ROUTE 20 SECTION (3.10 - 3.70)

SANDUSKY COUNTY, OHIO

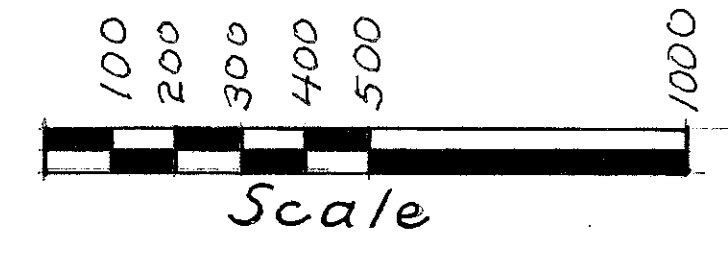

WOODVILLE TOWNSHIP

T6N R13E SEC 28 27 34 35 36 T5N R13E SEC 1

FED. RD. DIVISION	STATE	PROJECT	
2	OHIO		

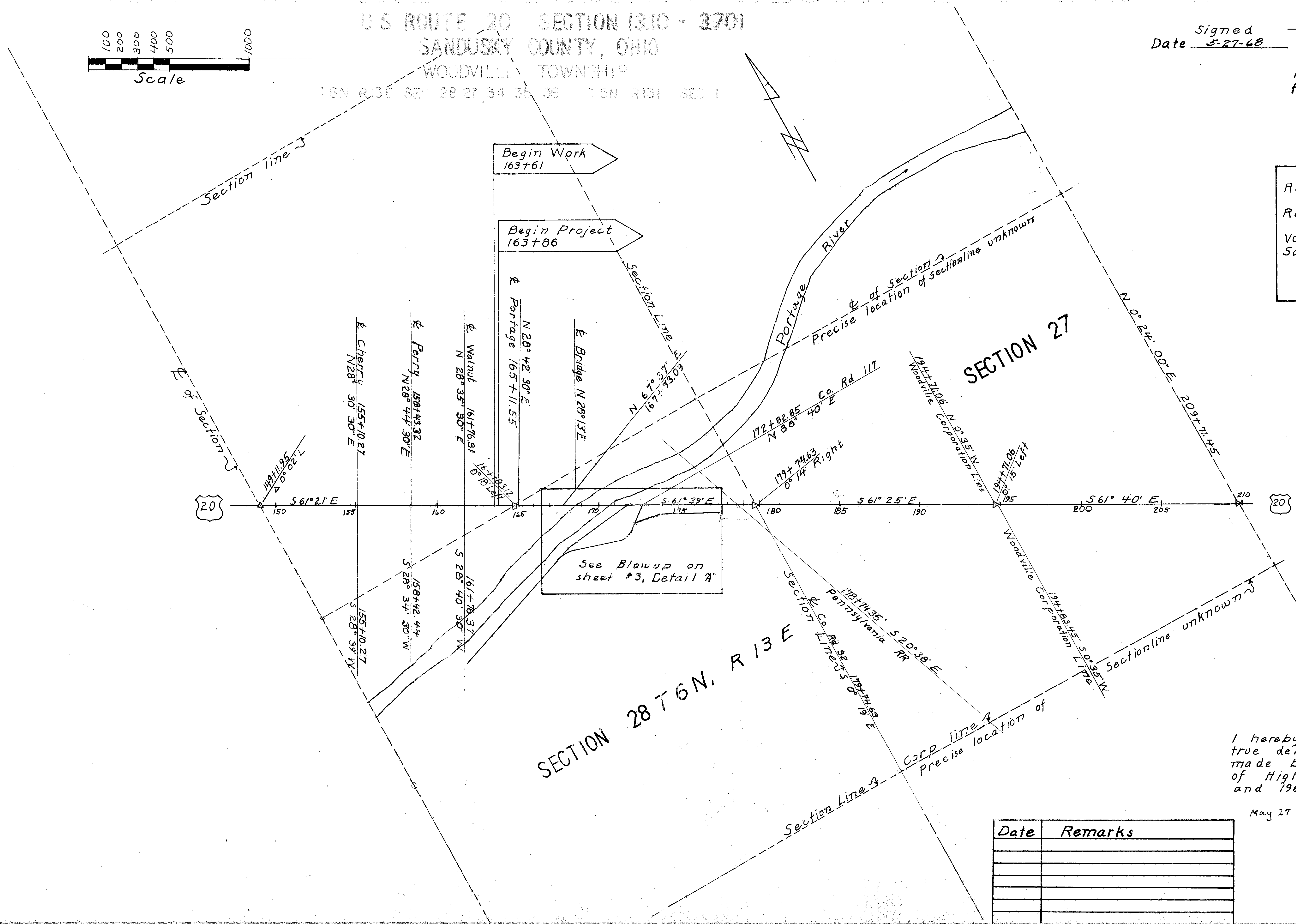
San 20 - (3.10-3.70)

& Plat, Sheet 1 of 3



Signed Raymond H. Rice  
 Date 5-27-68 Raymond H. Rice  
 Division Deputy Director  
 Professional Engineer  
 Registration Number 666 E

Received \_\_\_\_\_ 19\_\_\_\_  
 Recorded 6-10 1968  
 Volume No 9 Page 68  
 Sandusky County  
 \_\_\_\_\_  
 County Recorder



SECTION 28 T6N. R 13 E

SECTION 27

I hereby certify that this is a true delineation of a survey, made by the Ohio Department of Highways, in the years 1961 and 1962.

May 27 1968 Robert J. Smith  
 Robert J. Smith Surveyor  
 License No 4063

Date	Remarks

RS020 42 F40



# CENTER LINE SURVEY PLAT

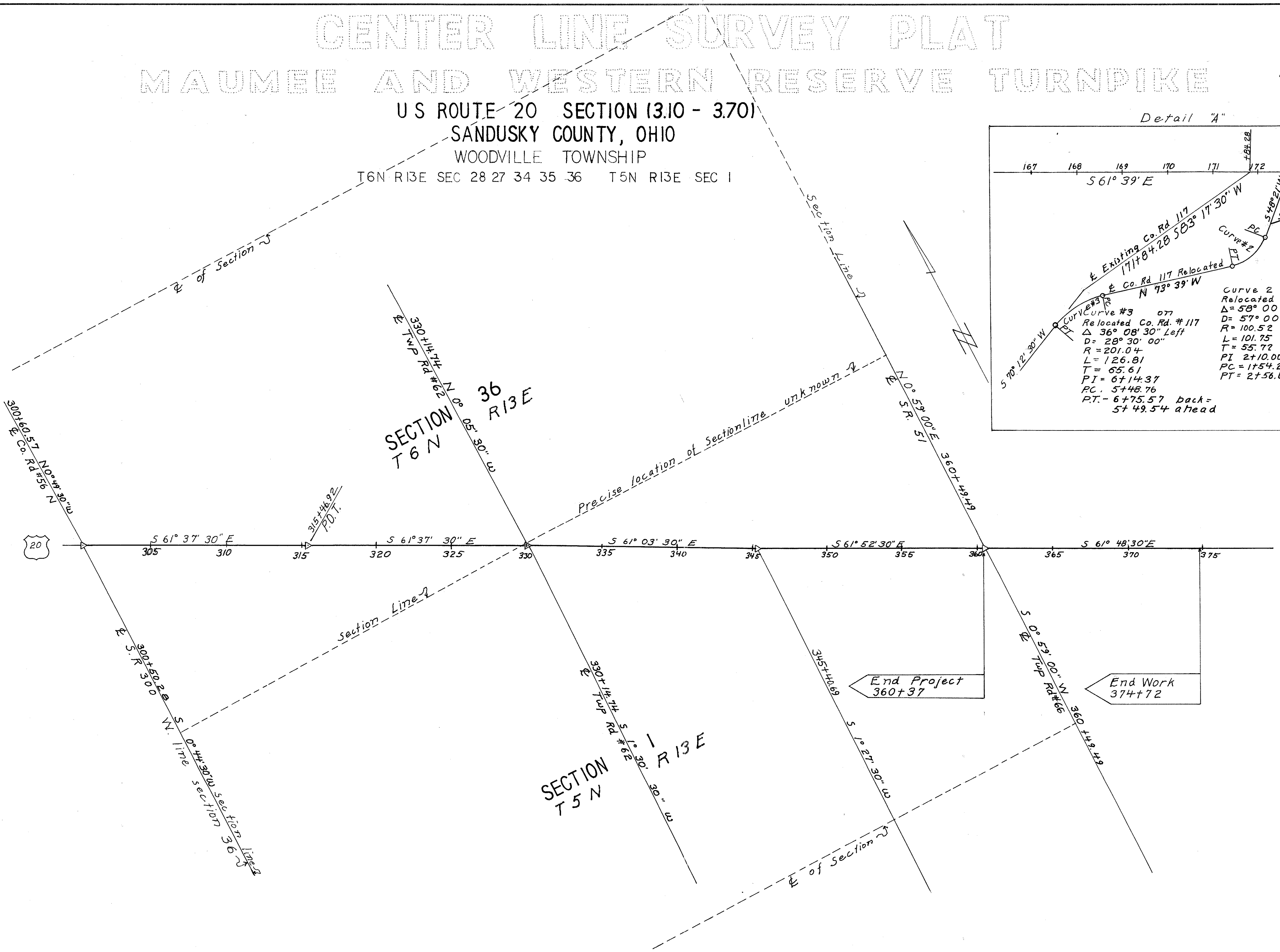
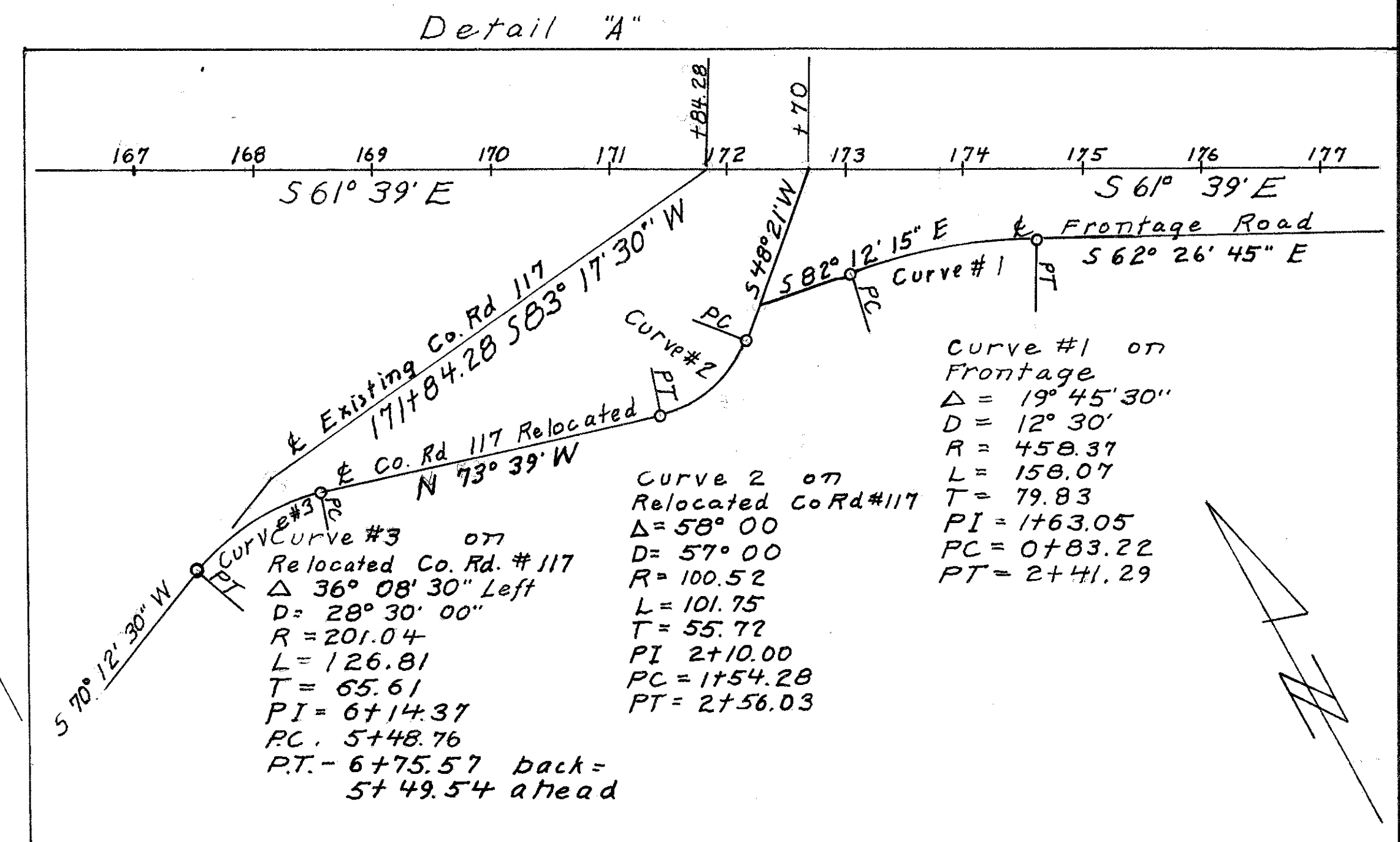
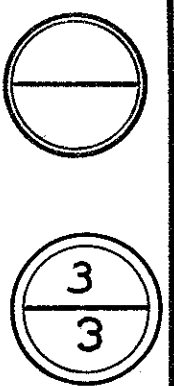
## MAUMEE AND WESTERN RESERVE TURNPIKE

U S ROUTE 20 SECTION (3.10 - 3.70)  
SANDUSKY COUNTY, OHIO  
WOODVILLE TOWNSHIP  
T6N R13E SEC 28 27 34 35 36 T5N R13E SEC 1

FED. RD. DIVISION	STATE	PROJECT
2	OHIO	

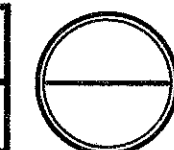
San 20 (3.10 - 3.70)

Plat Sheet 3 of 3

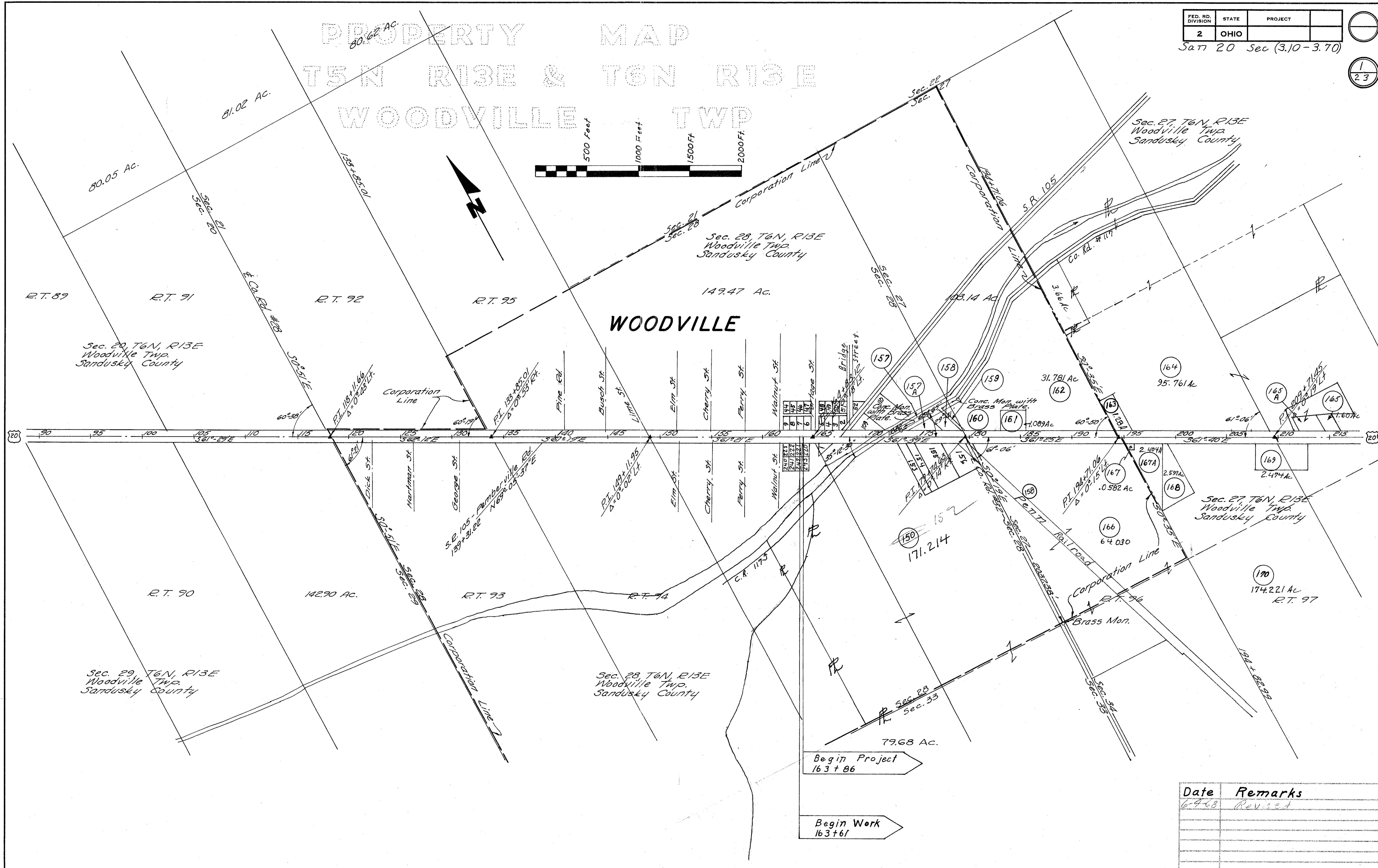

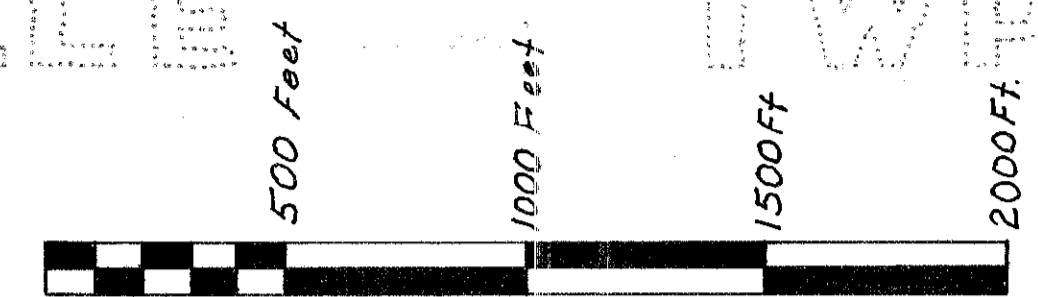



FED. RD. DIVISION	STATE	PROJECT
2	OHIO	

Sta 20 Sec (3.10-3.70)



PROPERTY MAP  
T5N R13E & T6N R13E  
WOODVILLE TWP



Begin Project 163+86


Begin Work 163+61

Date	Remarks
6-9-68	Revised

3000  
July 1971

# PROPERTY MAP

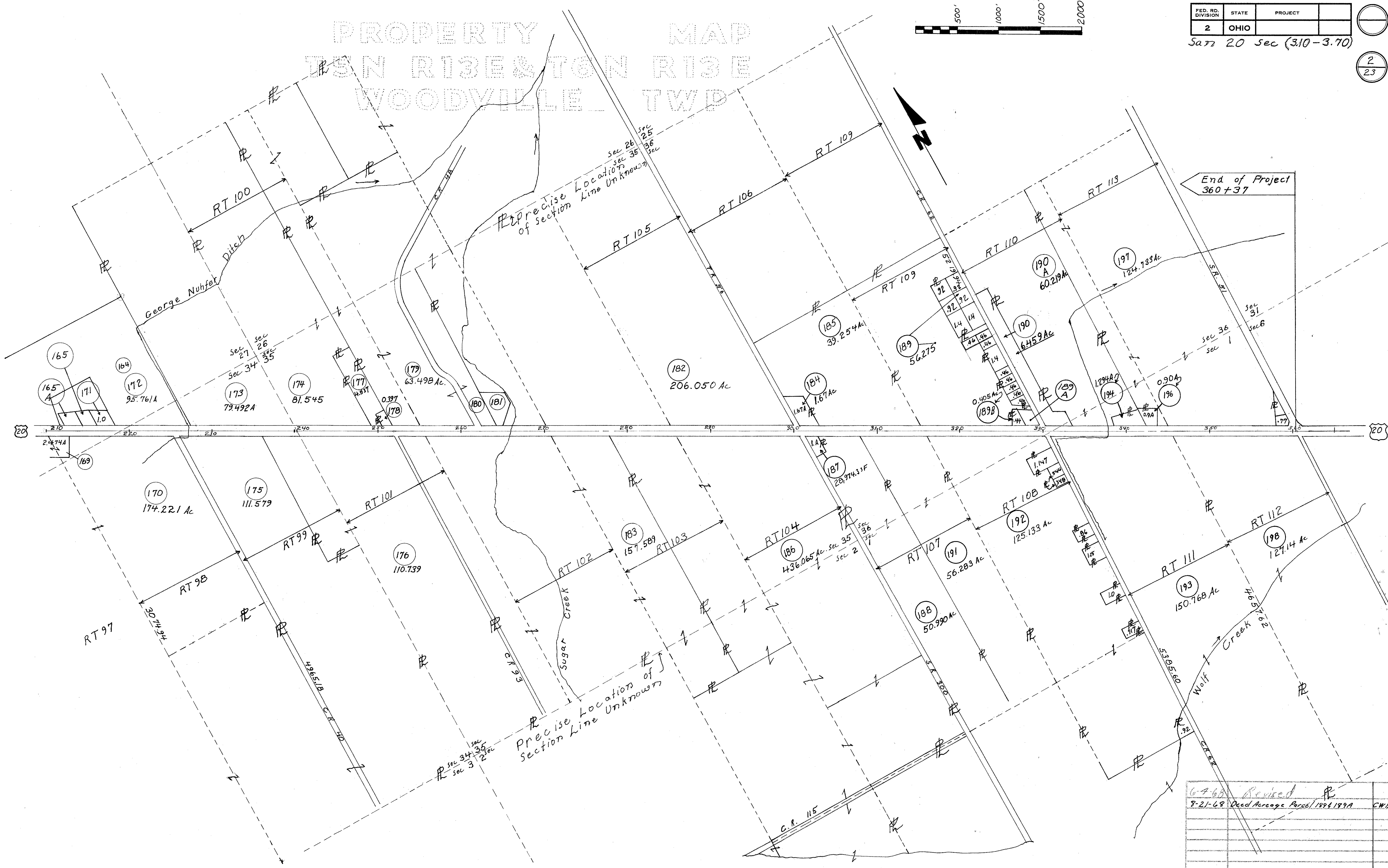
T6N R13E&T6N R13E  
WOODVILLE TWP



FED. RD. DIVISION	STATE	PROJECT	
2	OHIO		

Sart 20 Sec (3.10-3.70)

2
23



End of Project  
360+37

6-7-68 Revised	
8-21-68 Deed Merger Parcel 1894 1897A	CWB

Property Map Station 210+00 to 365+00

Scanned July 1977

# SANDUSKY COUNTY, OHIO

TOTAL NUMBER OF OWNERS \_\_\_\_\_

# SUMMARY OF ADDITIONAL RIGHT-OF-WAY REQUIRED of \_\_\_\_\_

REG. NO.	STATE	PROJECT
2	OHIO	

San 20 - (310-370)

PARCEL NO.	OWNER	SHEET NO.	DEED BOOK	RECORD PAGE	DEED AREA	TOTAL ACRES	P.R.O. SQ. FT.	TOTAL TAKE ACRES	TOTAL TAKE SQ. FT.	P.R.O. IN TAKE ACRES	P.R.O. IN TAKE SQ. FT.	NET TAKE ACRES	NET TAKE SQ. FT.	BLDG'S	(Left) NET RESIDUE ACRES	(Left) NET RESIDUE SQ. FT.	(Right) NET RESIDUE ACRES	(Right) NET RESIDUE SQ. FT.	REMARKS				
130	Ohio Lime Company	6	Misc 10 267-264	38-135	26,136 S.F.																		
131	German Farmers Mutual Bros. Assn.	6			8,316 S.F.																		
141	Bernice I. Rohtart	6	259	893	7,524 S.F.																		
142	Worthy M. & Lucille Owens	6	176	224	3,300 S.F.																		
143	George J. Wakely & Bema S. Wakely	6	191	526	6,600 S.F.																		
144	Ada Capriotti	6	207	596	2,471 S.F.																		
145	Angelo Migliori	6	146	330	8,712 S.F.																		
146	The Standard Oil Company	6, 7	122	585	34,976 S.F.																		
147	Dale & Donna Alspacher	7	254	30	47,525 S.F.																		
148	Irene Gaynor	7			4,356 S.F.																		
149	Metropolitan Life Insurance Co.	7			3,483 S.F.																		
150	Peter & Edna Savastas	7																					
152	Florence Molkenbur, et al	7, 8, 20, 21	251	599	178,008 Ac.	4.266												0.495					
152 WA & 152 WA1	" " " "	7, 8, 20, 21	243	114								0.132								Grading			
152 A	" " " "	20, 21	243	405			2,519		0.440			2,079		1				171,168		Grading			
152 WA - 152 WA1	" " " "	20, 21										2,868								Driveway Building Removal			
153	Watson & Ruth Wiseman	8, 20	250	973	0.838 Ac.	0	0.081	3517	0	0.081	3517									0.757			
153 WA	" " " "	8, 20								0.011	491.92										Driveway		
154	Wallace & Viola I. Muir	8	275	261	0.756 Ac.	0	0.058	2521	0	0.058	2521										0.698		
155	Caroline J. & Thomas J. Flynn	8	188	502,504	2,000 Ac.	0	0.153	6663	0	0.153	6663										1847		
156	Wayne & Frances Bruns	8, 9, 23	164	116	1,098 Ac.	0	0.012	511	0	0.012	511										1.086		
156 T	" " " "	23, 9								0.015	675											156 WA change to 156 T 12-6-71	
157 SL	James & Rose Hamilton	7, 8	262	516	1.35 Ac.	0	0.226	9849	0	0.226	9849											1.092	
157 A	" " " "	8					0.032	1397		0.032	1397											Slope Agreement	
158 T	Pennsylvania Railroad	8, 9, 23	26	81	Unknown		0.020	868.92		0.020	868.92				Unknown							Unknown	
159	The Toledo Edison Company	9, 23	58	213, 214 310, 323	0.38 Ac.	0	0		0	0												0.380	
160	Patricia Anne Price Trumbull	9, 23	258	214, 215 30	1.75 Ac. 30,031 Ac.		0		0	0												31,781	
162	" " " "	10, 11					0		0	0													
161	<sup>W.H.</sup> H. R. Price II	9, 10, 23	247	492	1,089 Ac.	0	0		0	0												1,089	
163	Herbert V. & Mary C. Taylor	11	243	317, 318	1.28 Ac.		0		0	0												1.28	
164	William M. Nuhfer	11, 13, 14	154	602, 603	94,505 Ac.	1.515	0		0	0													
164 WA1	" " " "	12								0.001	50												Inspection Well
164 WA2	" " " "	12								0.001	50												Inspection Well
164 WA3	" " " "	13								0.152	6640												Grading
172	" " " "	14				0	0.184		0	0.184													
172 WA	" " " "	14								0.045													Ditch Grading
165	Glenn Graffice & Son, Inc.	13, 14	265	670	0.702	0	0		0	0													Deed Area Corrected
165 A	Glenn I. Graffice		273	79	0.702																		Deed Area Corrected
			275	275	2,955																		

SANDUSKY COUNTY, OHIO

TOTAL NUMBER OF OWNERS \_\_\_\_\_

San 20 - (3.10 - 3.70)

SUMMARY OF ADDITIONAL RIGHT-OF-WAY REQUIRED of \_\_\_\_\_

PARCEL NO.	OWNER	SHEET NO.	DEED BOOK	RECORD PAGE	DEED AREA	TOTAL ACRES	P.R.O. SQ. FT.	TOTAL TAKE ACRES	P.R.O. IN TAKE SQ. FT.	NET TAKE ACRES	BLDG'S	(Left) NET RESIDUE ACRES	(Right) NET RESIDUE SQ. FT.	REMARKS
166 166WA 166WA-1	Patricia Anne Price Trumbull W.H. Price II	9,10,11,20 9 11	254 236,241	214,215 536,213	65.94	1.544	0.416	0.050	0.366 0.005 0.003	230 120		64.030		Driveway Driveway
167	Ohio Fuel Gas Company	11	254	359	0.0754Ac	0	0.0172	0	0.0172			0.0582		
167A	Ralph M. & Margaret Perry	11,12	243	220	2.534Ac	0	0.130	0	0.130			2.404		
168	Woodville Twp Trustees	12	259	341	2.638Ac	0	0.041	0	0.041			2.597		
169 169WA	Glenn Graffice & Son Inc	13	261	206	2.869Ac	0	0.370	0	0.370			2.499		Driveway
170 170A	Martin-Marietta Corporation	12 12,14	138,248,253	461,11,635	177.783Ac	1.601	0.769 1.383	0 0.188	0.769 1.195			174.218		
171	Atlas Industries, Inc.	14	158-172	599-600 206-207	1.0 Ac	0	0	0	0			1.0		
173 173WA	Walter & Mable Sherman et al	14 14	236 241	358, 359 308	80Ac	0	0.508	0	0.508 0.037			79.492		Ditch grading
174 174WA	Sophia Lueke, L.E.	14,15 14	5,10 & 61	110-150-1	81.61Ac	0	0.065	0	0.065 0.057			81.545		Grading
175	Ohio Lime Company	14	262 273	1052 1035	116.000Ac	3.416	1.137	0.132	1.005			111.579		
176	Louis E. & Viola Liskai	14,15	184 186	373	115 Ac	2.570	1.767	0.076	1.691			110.739		
177	Adam & Faye Lueke	15	253	355-356	4.561Ac	0	0.024	0	0.024			4.537		
178	Arthur Lemka & Marie et al	15	268 244	686 15	0.439Ac	0	0.042	0	0.042			0.397		Land Contract
179 179A 180	Kenneth Andrews, Et. Al. " " " " " " " " " " " "	15 15 15,22	5	110	65.94Ac	2.182	0.182 0.044 0.034	0 0.035 0.022	0.182 0.009 0.012			63.555		
182 182WA3 182WA-1 182WA-2	Florence Molkenbur, Et. Al. " " " " " " " " " " " " " " " " " "	15,16,22 15 15,22 15,22	251	599-601	209.5Ac	2.498	1.030	0.045	0.985 0.046 0.344 0.008		1	206.017		Building Removal Grading at Sugar Creek Removal of Bart Foundation
181	Woodville Twp. Trustees	15,22	17 44	290 475	unknown	0	0.020	0	0.020			unknown		
183 183-WA	Gaylord O. & Della Clark	15,16,22 15,22	257	415	163.75Ac	1.673	4.559	0.071	4.488 0.947		3	157.589		Grading at Sugar Creek
184	Garden Club of Ohio, Inc.	16	169 171	13,14 415	2.0Ac	0.275	0	0	0			2.0		
185 185WA	Guillermo Reyna Sr. & Maria C. Reyna	16,17 17	260	214	40Ac	0.467	0.279	0	0.279		1	39.254		Building Removal
186	Joseph J. Schedel	16	252	272	444.88Ac	5.340	3.544Ac	0.079	3.475			436.065		
187 187WA	Frances M. Blausey	16 16	218	27	1.0Ac		11,175.00	6,396.30	2,985.60	3410.70 1225.00		28,974.30		
188	Florence Molkenbur, Et. Al.	16,17	251	599	54.127Ac	2.441	0.696	0.000	0.696			50.990		

SANDUSKY COUNTY, OHIO

TOTAL NUMBER OF OWNERS \_\_\_\_\_

FED. ED. CHAMP. PLAN	STATE	PROJECT
2	OHIO	

San 20 - (3.10-3.70)

# SUMMARY OF ADDITIONAL RIGHT-OF-WAY REQUIRED of \_\_\_\_\_

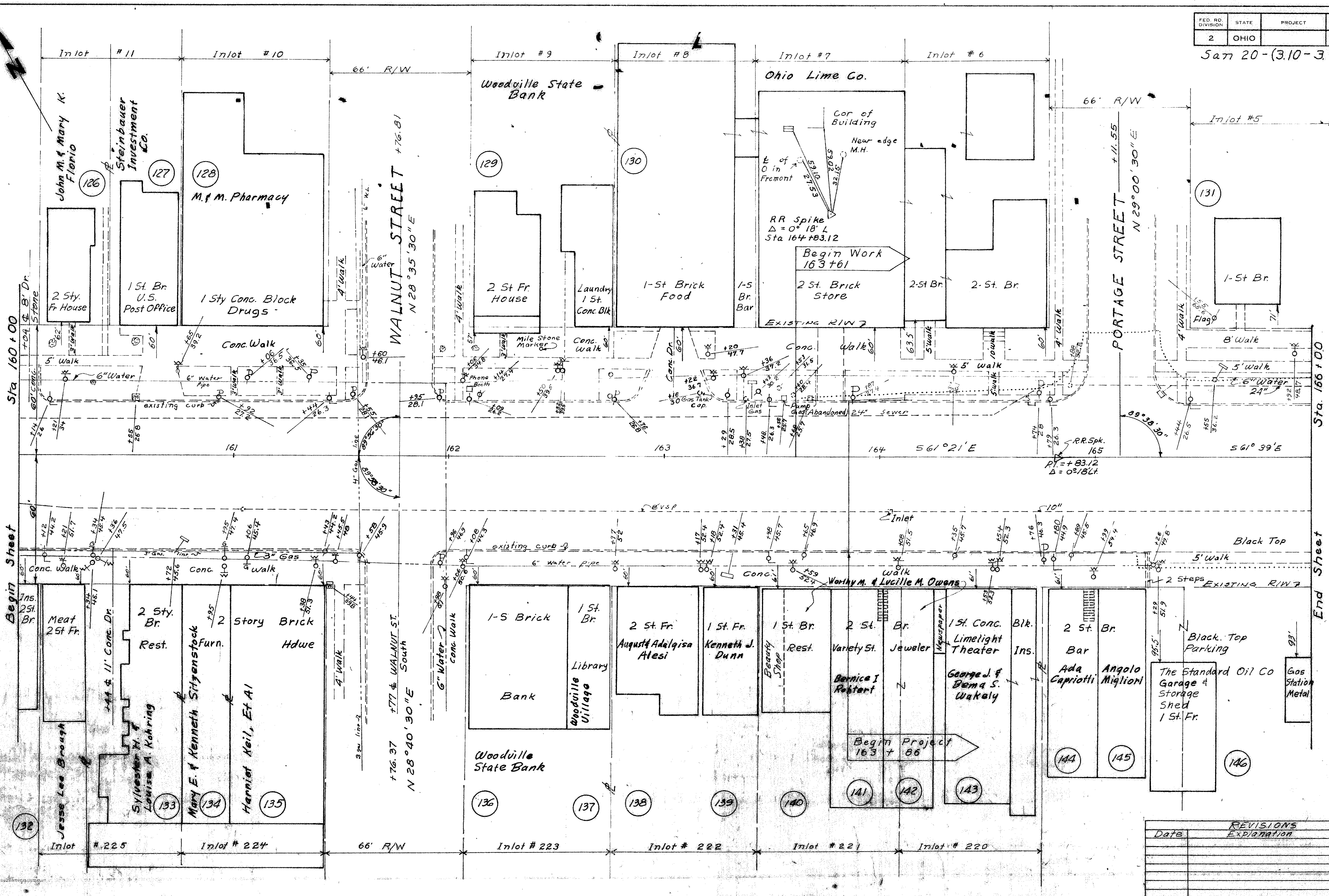
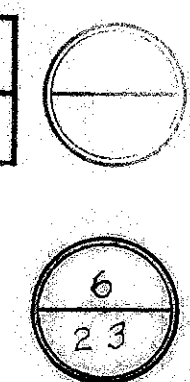
PARCEL NO.	OWNER	SHEET NO.	DEED BOOK	RECORD PAGE	DEED AREA	TOTAL ACRES	P.R.O. SQ. FT.	TOTAL ACRES	TAKE SQ. FT.	P.R.O. IN TAKE ACRES	TAKE SQ. FT.	NET TAKE ACRES	NET TAKE SQ. FT.	BLDGS.	ACRES	NET RESIDUE SQ. FT.	RESIDUE ACRES	Right of Way SQ. FT.	REMARKS	
189	George S. Huff	17	262	307	56.974	0.471			0.157	0		0.157								
189-A	" " "	17	226	244					0.104	0.033		0.071						56.275		
189-B	Joe C. Gentry & Potty S. Gentry	17	263	112	0.439	0			0.034	0		0.034						0.405		
190	James A & Shirley S Laver	17	266	109	7.289	0.807			0.068	0.045		0.023						6.459		
190-A	Ervin F & Edna K Haar	17, 18	251	86-87	60.706	0.377			0.110	0		0.110						60.219		
190-AWA	" " " " "	18	272	313								0.033								Driveway
190-A-X	" " " " "	18							0.053			0.053								Channel Work
191	Vera Beatty	17	271	636	57.00	0			0.717	0		0.717								56.283
192	Willard & A. Ellithorpe	17	214	546	127.93Ac.	1.224			1.637	0.064		1.573								125.133
193	Jacob Hutchinson	17, 18	144	372	155.00	2.473			1.829	0.070		1.759		1						150.768
194	Virginia Cadaret	18	230	415	1.325	0			0.031	0		0.031								1.294
195	No Parcel																			
196	William & Pearl Dewyre	18	201	109	0.90	0			-0-	0		0								0.90
197	Fred C. Lentz	18	112	216, 217	128.53	3.554			0.146	0		0.146								
197 WA	" " "	18	127	500								0.001								
197 A	" " "	18	133	456		0			0.097	0		0.097								124.753
			137	375																
198	Walter & Mabel Sherman	18	148	280	130.18	1.790			1.303	0.051		1.252								127.14
199	Clarence W. & Marion A. Younker	18	252	507	0.519	0			0	0		0								0.519
200	Howard F. & Beverly F. Gonya	18	243	587		0			0	0		0								
201	" " " " "	18, 19																		
202	" " " " "	18, 19																		

Utilities  
 Ohio Fuel Gas Co.  
 Northern Ohio Telephone Co.  
 Ohio Bell Telephone Co.  
 Toledo Edison Company  
 United Telephone Co.  
 Columbia Gas of Ohio, Inc.  
 Village of Woodville



FED. RD. DIVISION	STATE	PROJECT
2	OHIO	

San 20-(3.10-3.70)



Sta 160+00

Sta. 166+00

Begin Sheet

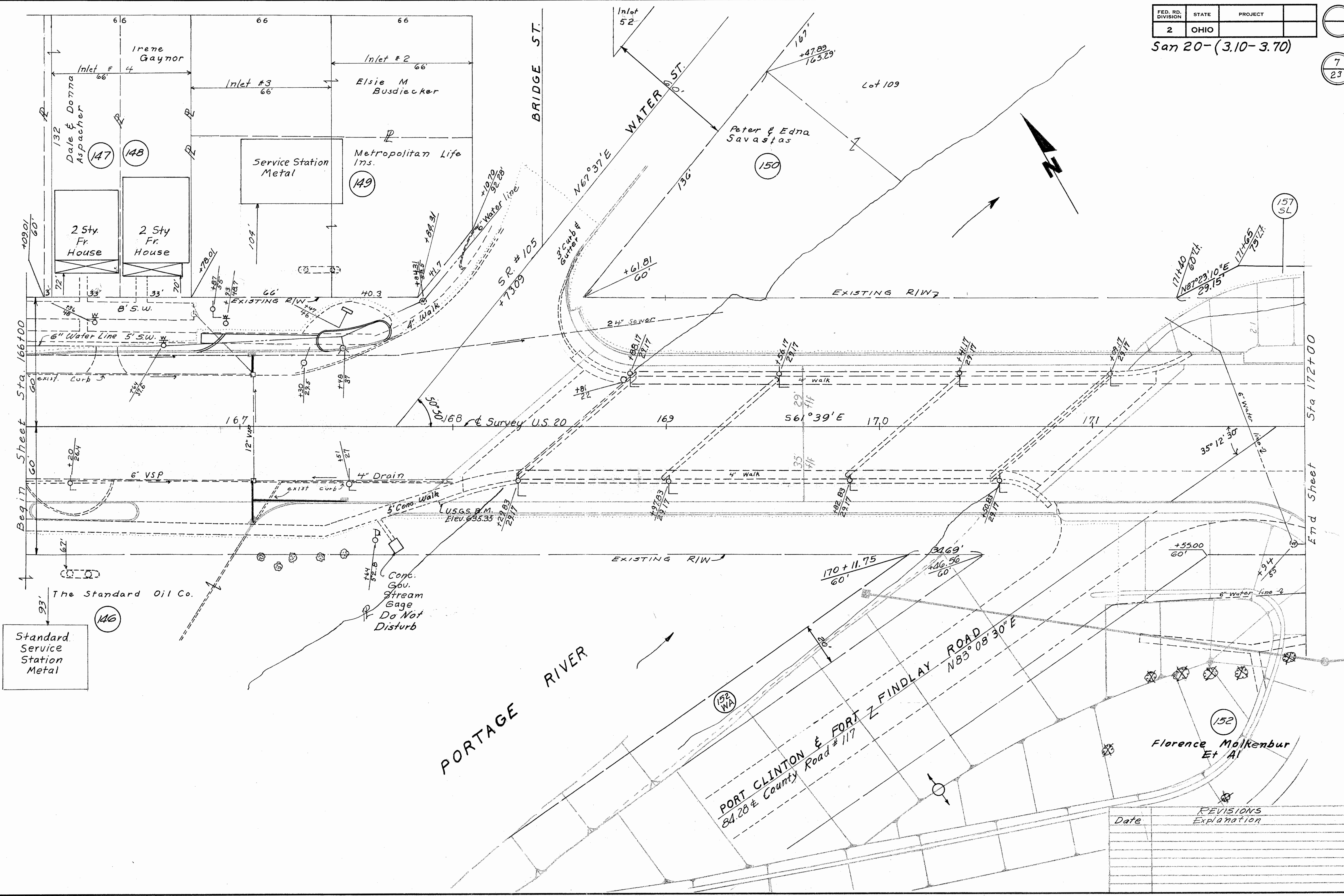
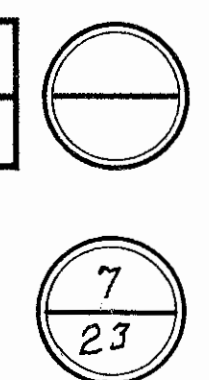
End Sheet

REVISIONS	
Date	Explanation

Scanned July 1997

FED. RD. DIVISION	STATE	PROJECT
2	OHIO	

San 20- (3.10-3.70)



Standard Service Station Metal

Comp. Gov. Stream Gage  
Do Not Disturb

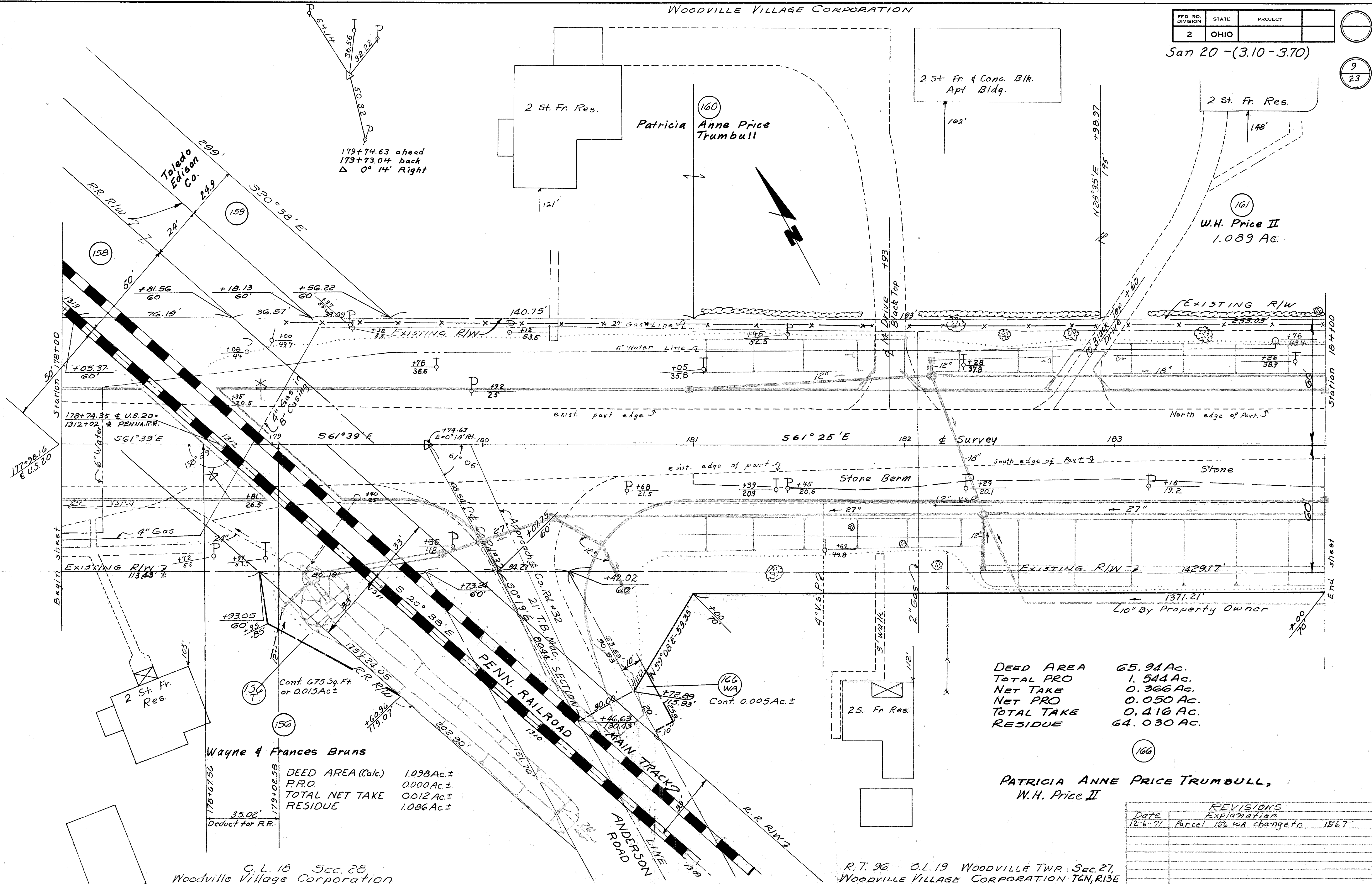
Date	REVISIONS Explanation



FED. RD. DIVISION	STATE	PROJECT
2	OHIO	

San 20 - (3.10-3.70)

9/23



DEED AREA	65.94 Ac.
TOTAL PRO	1.544 Ac.
NET TAKE	0.366 Ac.
NET PRO	0.050 Ac.
TOTAL TAKE	0.416 Ac.
RESIDUE	64.030 Ac.

**PATRICIA ANNE PRICE TRUMBULL,  
W.H. Price II**

Date	REVISIONS Explanation
12-6-71	Parcel 156 WA change to 156T

O.L. 18 Sec. 28  
Woodville Village Corporation

R.T. 96 O.L. 19 WOODVILLE TWP. Sec. 27,  
WOODVILLE VILLAGE CORPORATION T6N, R13E

STA. 178+00 TO STA 184+00

Sec. 27 T6N R13E WOODVILLE TWP  
PT. OF O. L. 19  
WOODVILLE VILLAGE CORPORATION

FED. RD. DIVISION	STATE	PROJECT
2	OHIO	

San 20 - (3.10 - 3.70)



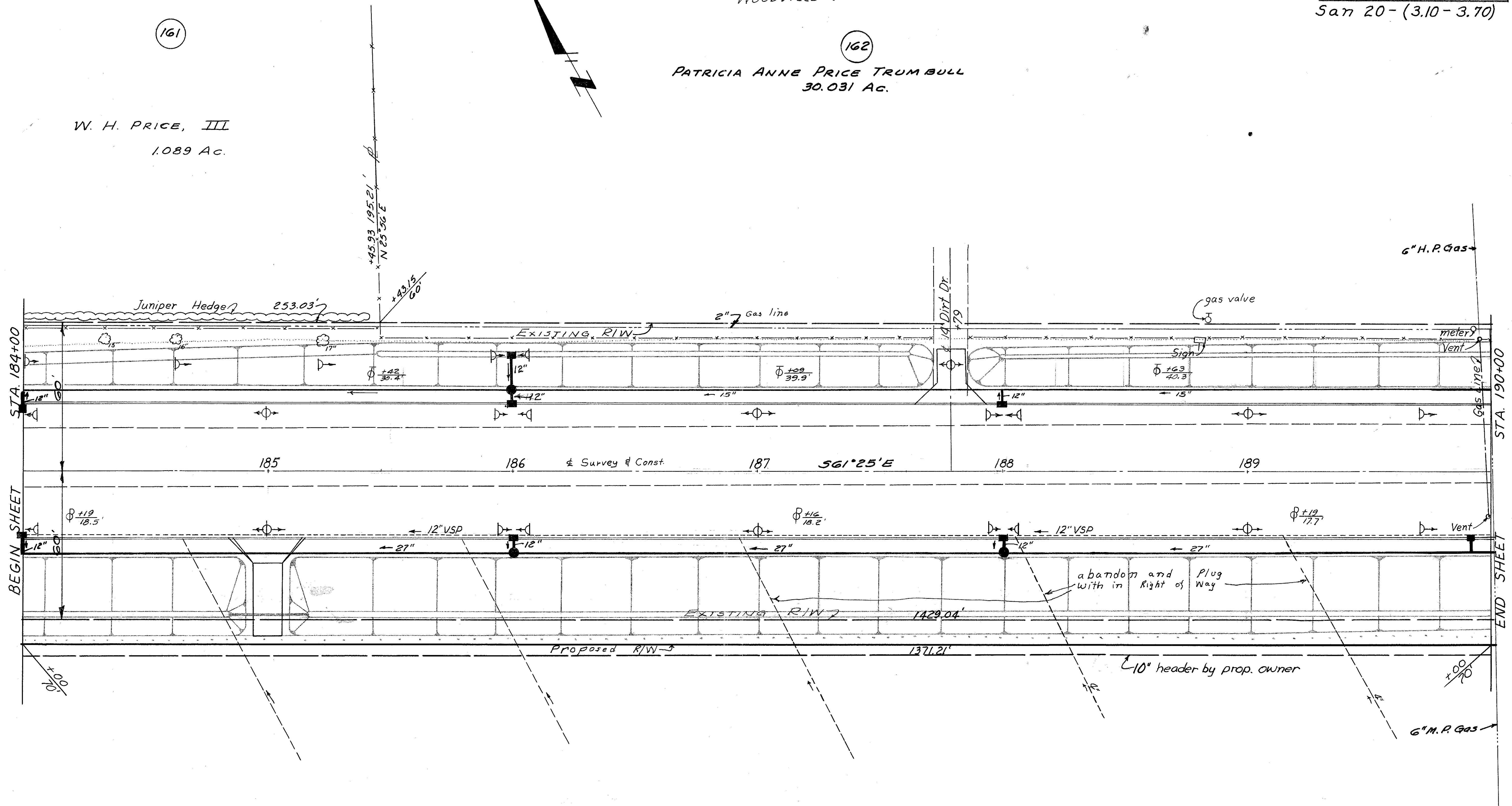
10  
23

161

W. H. PRICE, III  
1.089 Ac.

162

PATRICIA ANNE PRICE TRUMBULL  
30.031 Ac.



For Quantities, see preceding sheet.

166

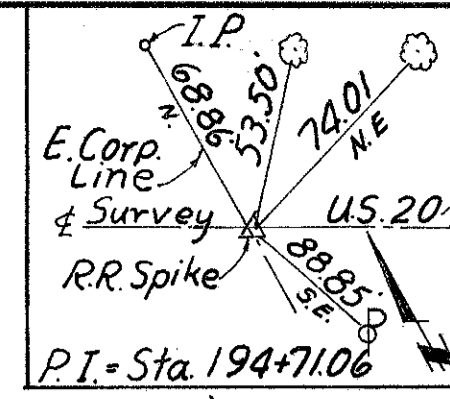
PATRICIA ANNE PRICE TRUMBULL,  
W.H. Price II

WOODVILLE VILLAGE CORPORATION  
R. T. 96  
O. L. 19  
Sec. 27 T6N R13E WOODVILLE TWP

Date	REVISIONS Explanation

STA. 184+00 TO STA. 190+00

Sec. 27, T6N, R13E, Woodville TWP  
 Pt. of O. L. 19  
 WOODVILLE VILLAGE CORPORATION




Herbert V. Taylor &  
 Mary C. Taylor  
 1.28 Ac  
 163

FED. RD. DIVISION	STATE	PROJECT
2	OHIO	

San 20-(3.10-3.70)

162  
 PATRICIA ANNE PRICE TRUMBULL  
 30.031 Ac.

164  
 WILLIAM NUHFER



PARCEL 167  
 OHIO FUEL GAS COMPANY  
 DEED AREA 0.0754 AC.  
 PRO 0.0000 AC.  
 TAKE AREA 0.0172 AC.  
 RESIDUE 0.0582 AC.

167  
 RALPH M. & MARGARET PERRY  
 2.5346 Ac.  
 ROAD TRACT 97

166  
 PATRICIA ANNE PRICE TRUMBULL  
 W.H. Price II

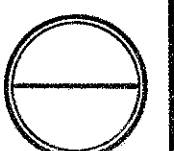
WOODVILLE VILLAGE CORPORATION  
 R.T. 96  
 Pt. of O. L. 19  
 Sec. 27, T6N, R13E, WOODVILLE TWP

Date	REVISIONS Explanation

Sec. 27 T6N R13E WOODVILLE TWP

FED. RD. DIVISION	STATE	PROJECT	
2	OHIO		

Sta 20 (3.10 - 3.70)

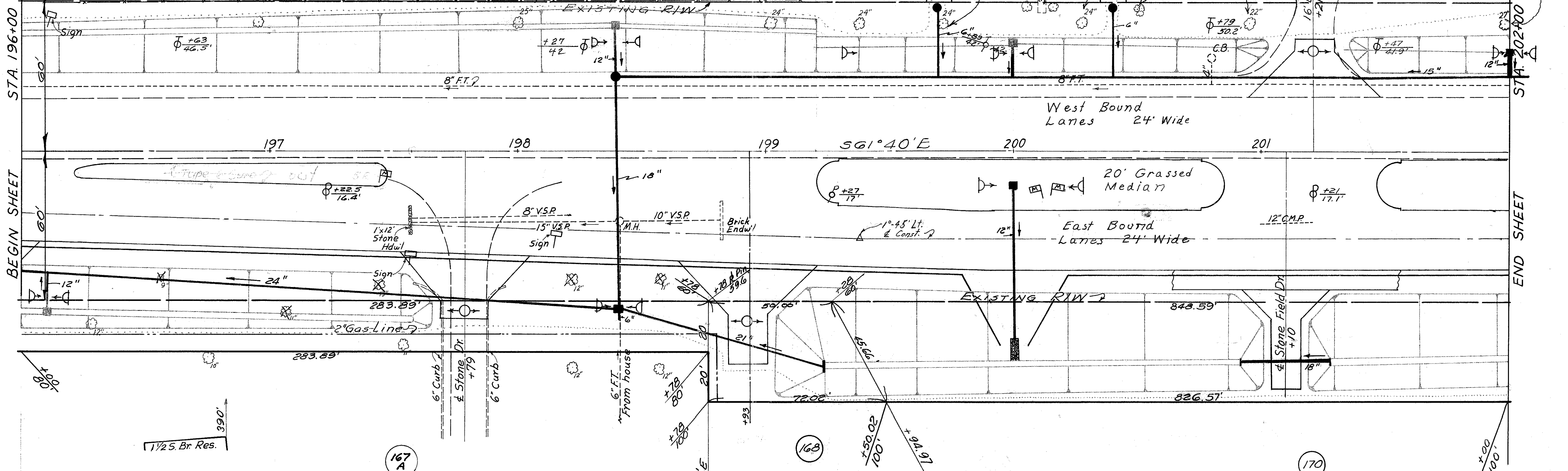


12/23

164  
WILLIAM M. NUHFER

Garage Barn

2-514 Fr. Res.



167  
RALPH M. PERRY & MARGARET PERRY  
DEED AREA 2.534 AC.  
PRO 0.000 AC.  
NET TAKE 0.130 AC.  
RESIDUE 2.404 AC.

168  
TRUSTEES OF WOODVILLE TOWNSHIP  
DEED AREA 2.638 AC.  
PRO 0.000 AC.  
TAKE AREA 0.041 AC.  
RESIDUE 2.597 AC.  
R.T. 97  
Sec. 27 T6N R13E WOODVILLE TWP

170  
MARTIN-MARIETTA CORPORATION  
177.783 Ac. (Incl. Par. 170A)

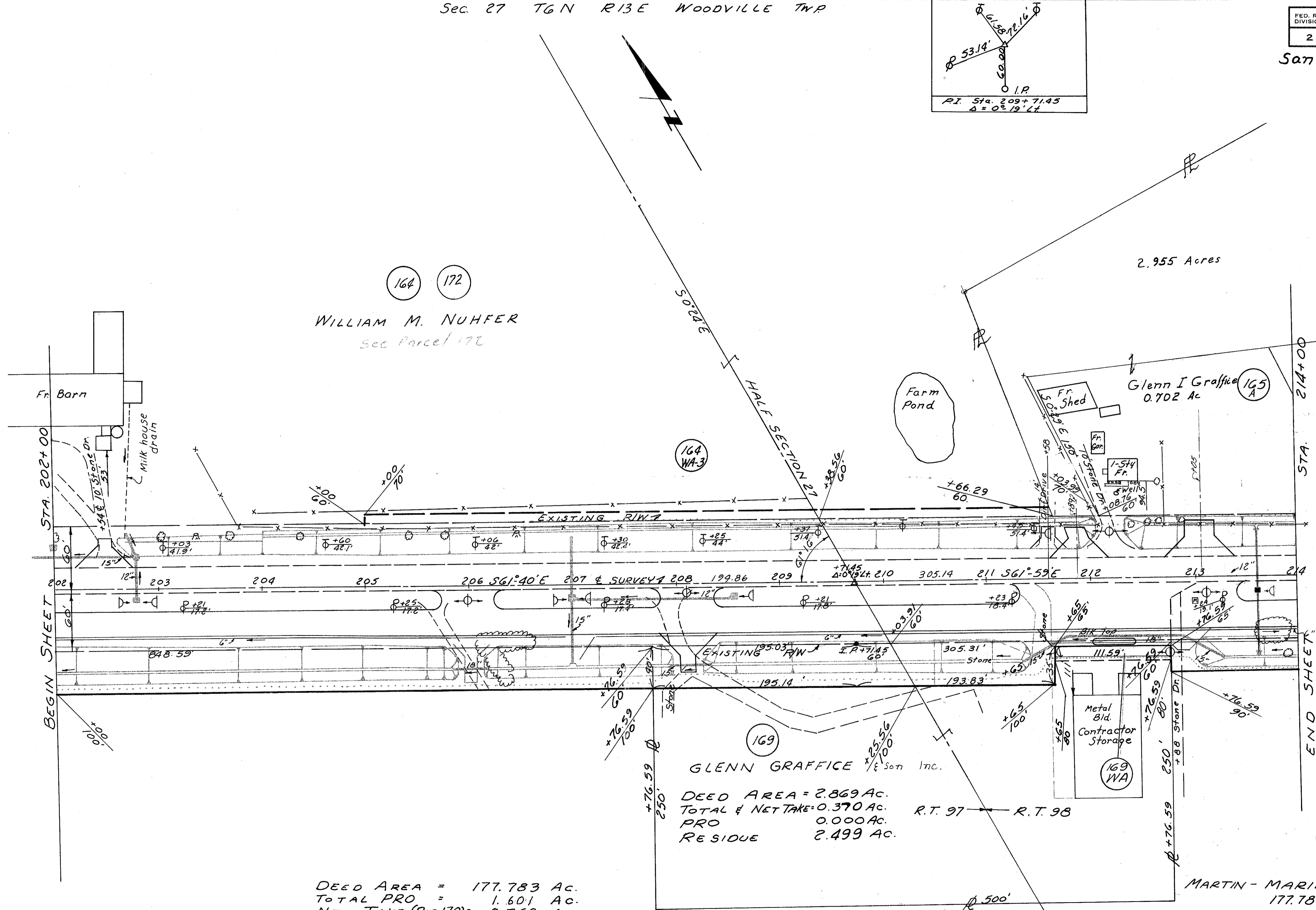
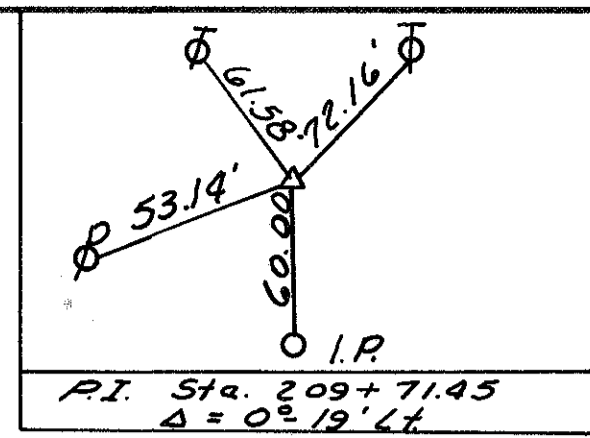
REVISIONS	
Date	Explanation

Sec. 27 T6N R13E WOODVILLE TWP

FED. RD. DIVISION	STATE	PROJECT
2	OHIO	

San 20 - (3.10 - 3.70)

13  
23



164 172  
WILLIAM M. NUHFER  
See Parcel 172

2.955 Acres

Glenn I Graffice 165 A  
0.702 Ac

169  
GLENN GRAFFICE & Son Inc.

DEED AREA = 2.869 Ac.  
TOTAL & NET TAKE = 0.370 Ac.  
PRO 0.000 Ac.  
RESIDUE 2.499 Ac.

DEED AREA = 177.783 Ac.  
TOTAL PRO = 1.601 Ac.  
NET TAKE (PAR.170) = 0.769 Ac.  
NET TAKE (PAR.170A) 1.195 Ac.  
NET PRO (PAR.170A) 0.188 Ac.  
TOTAL TAKE (PAR.170A) 1.383 Ac.  
RESIDUE 174.218 Ac.

MARTIN - MARIETTA CORPORATION  
177.783 Ac. (Incl. Par. 170A)

MARTIN - MARIETTA CORPORATION  
177.783 Ac. (Incl. Par 170)

ROAD TRACT 98

Date	REVISIONS Explanation
10-23-68	Parcel 169 change Name

ROAD TRACT 97, Sec. 27, T6N, R13E, WOODVILLE TWP

STA. 202+00 TO STA. 214+00

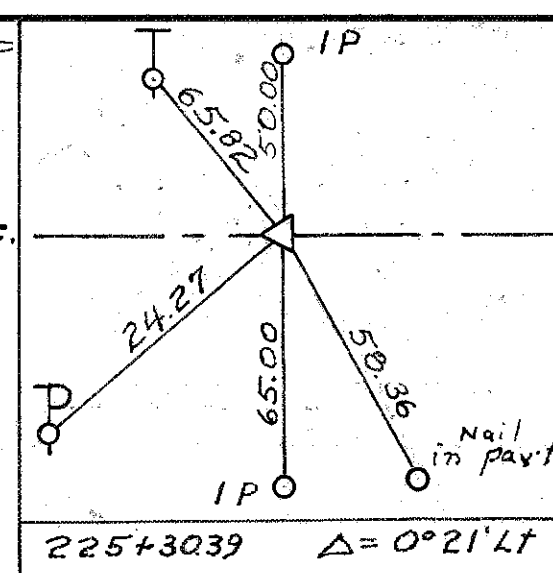


FED. RD. DIVISION	STATE	PROJECT
2	OHIO	

San 20-(310-3.70)

Sec. 27 T6N R13E WOODVILLE TWP

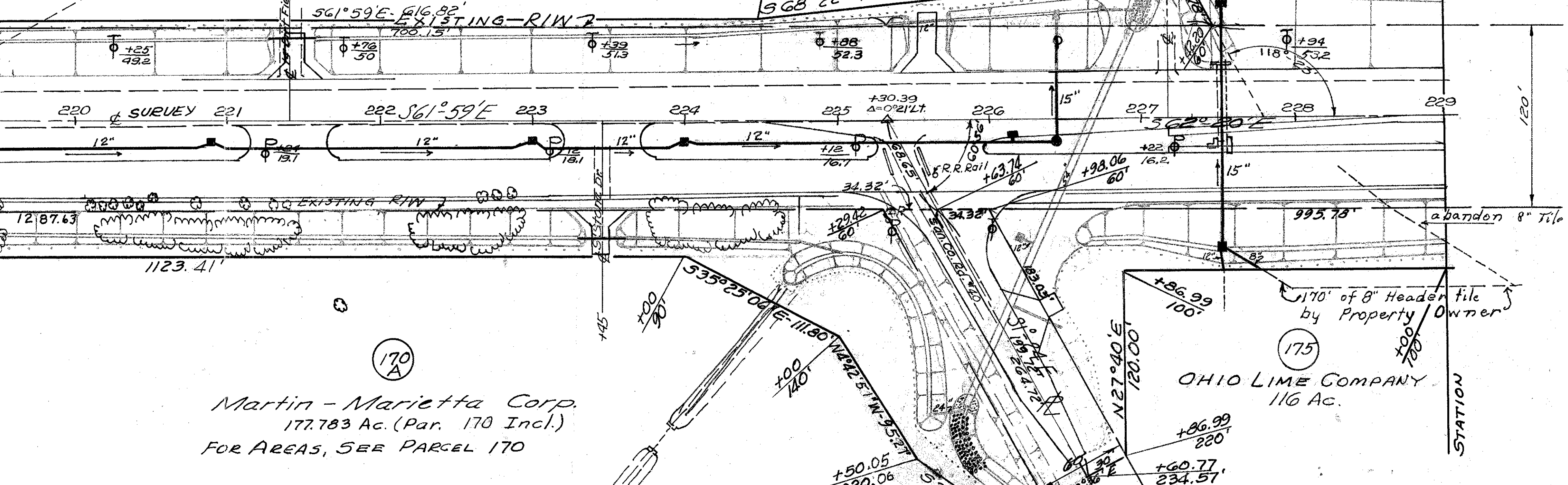
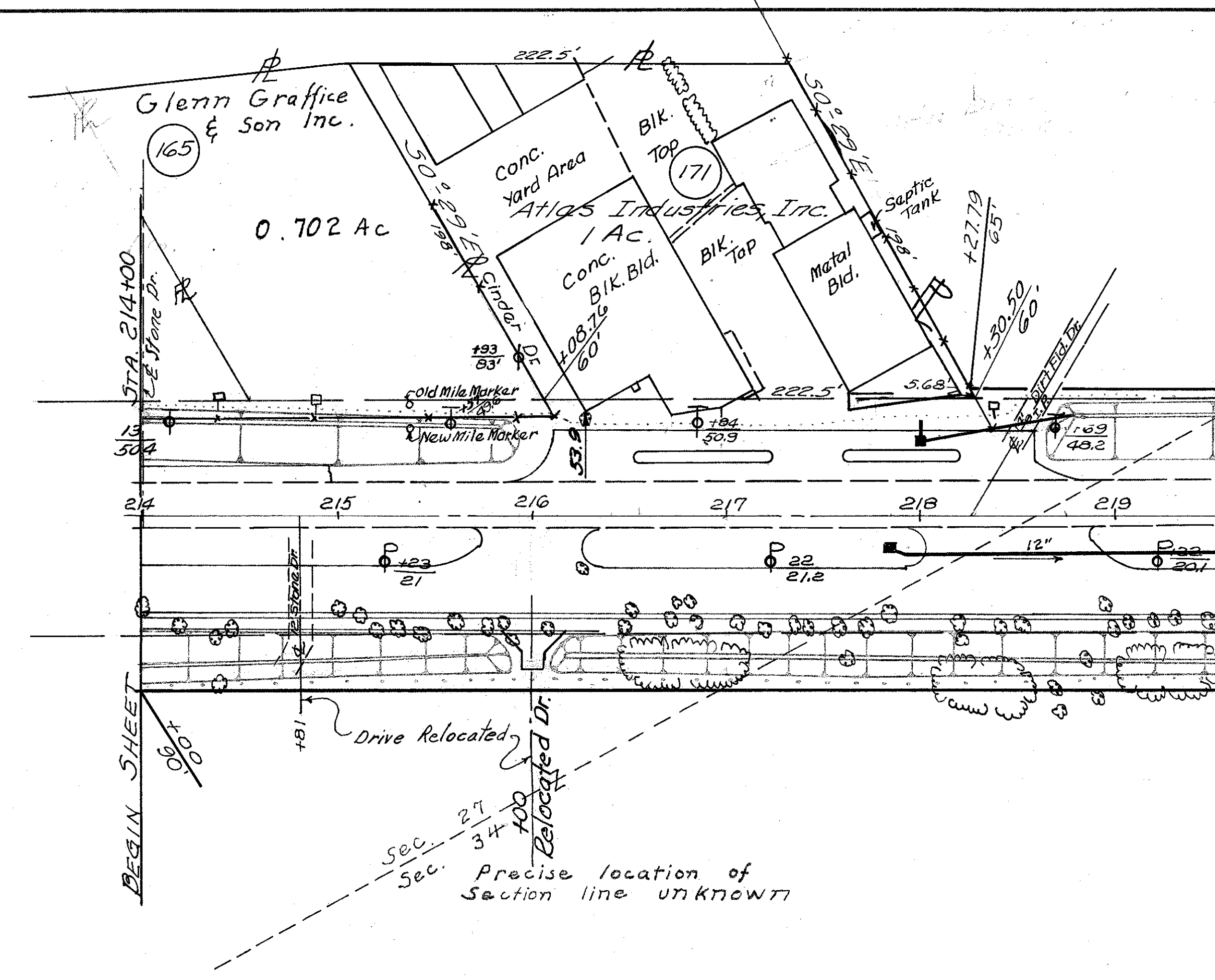
William M. Nuffer, Deed Area 94,505 Ac.  
 Total PRO = 1.515 Ac. Par. 164 Par. 172  
 Net Take 0 0.184 Ac.  
 Net PRO 0 0  
 Total Take 0 0.184 Ac.  
 Residue 92,806 Ac.  
 164-WA-4 0.001 Ac.  
 164-WA-2 0.001 Ac.  
 164-WA-3 0.152 Ac.  
 172 WA 0.045 Ac.



172 WA Cont. 0.045 Ac.

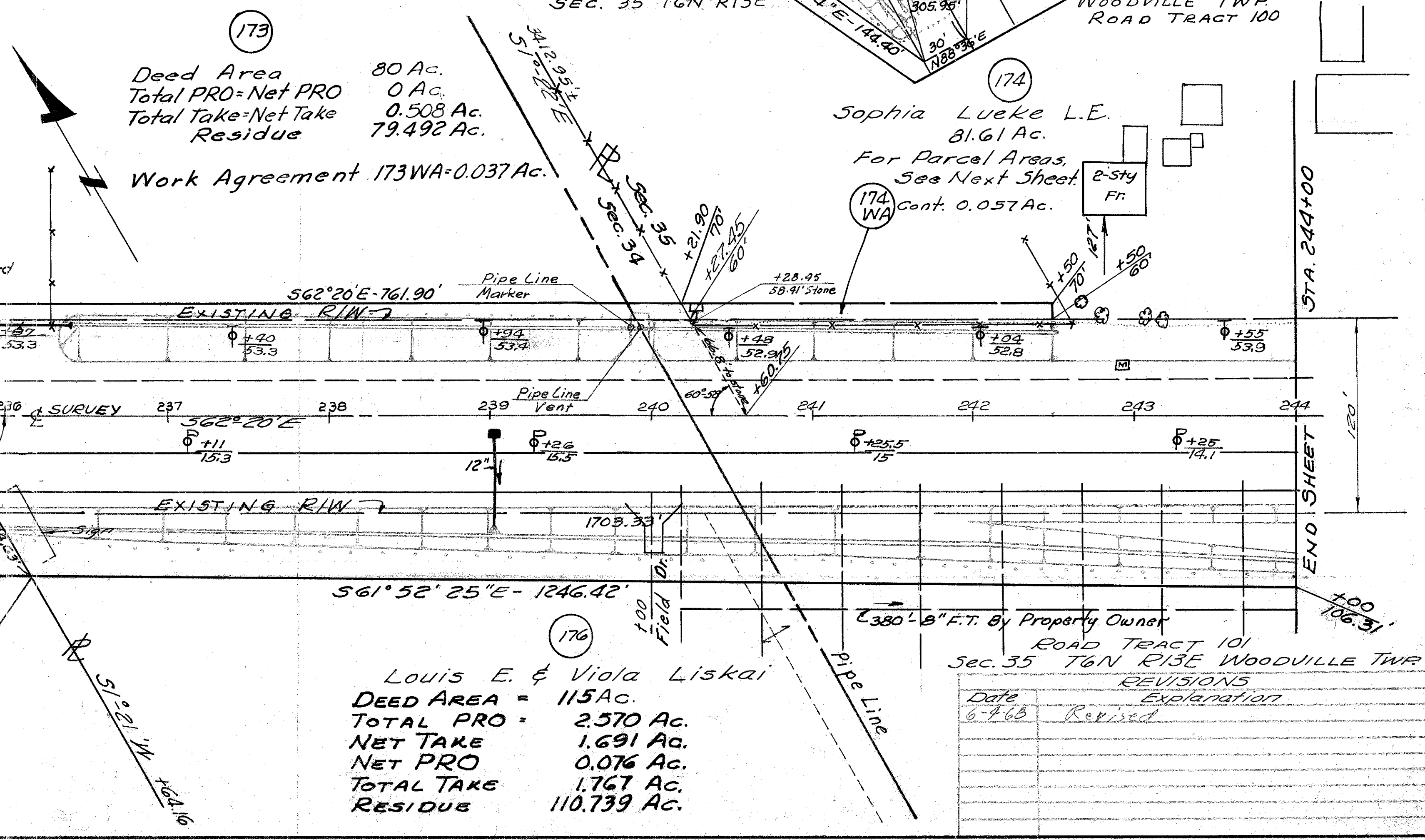
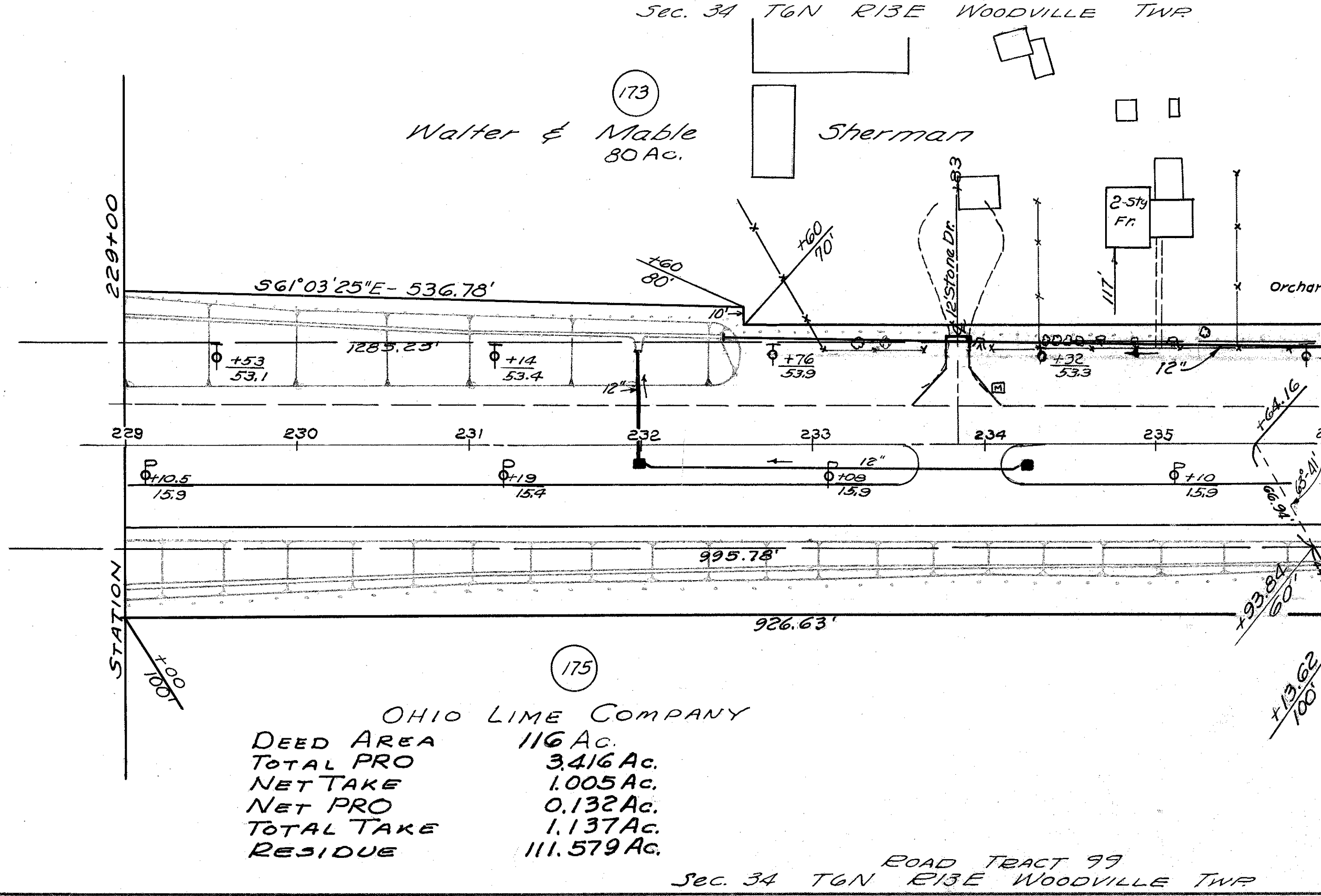
173 WA Cont. 0.037 Ac.  
 173 Cont. 0.037 Ac.  
 173 Cont. 0.037 Ac.  
 173 Cont. 0.037 Ac.  
 173 Cont. 0.037 Ac.

Walter & Mable Sherman 80 Ac.



Sec. 34 T6N R13E WOODVILLE TWP ROAD TRACT 98

Sec. 34 T6N R13E WOODVILLE TWP ROAD TRACT 99



OHIO LIME COMPANY  
 DEED AREA 116 Ac.  
 TOTAL PRO 3.416 Ac.  
 NET TAKE 1.005 Ac.  
 NET PRO 0.132 Ac.  
 TOTAL TAKE 1.137 Ac.  
 RESIDUE 111.579 Ac.

173  
 Deed Area 80 Ac.  
 Total PRO = Net PRO 0 Ac.  
 Total Take = Net Take 0.508 Ac.  
 Residue 79.492 Ac.  
 Work Agreement 173WA-0.037 Ac.

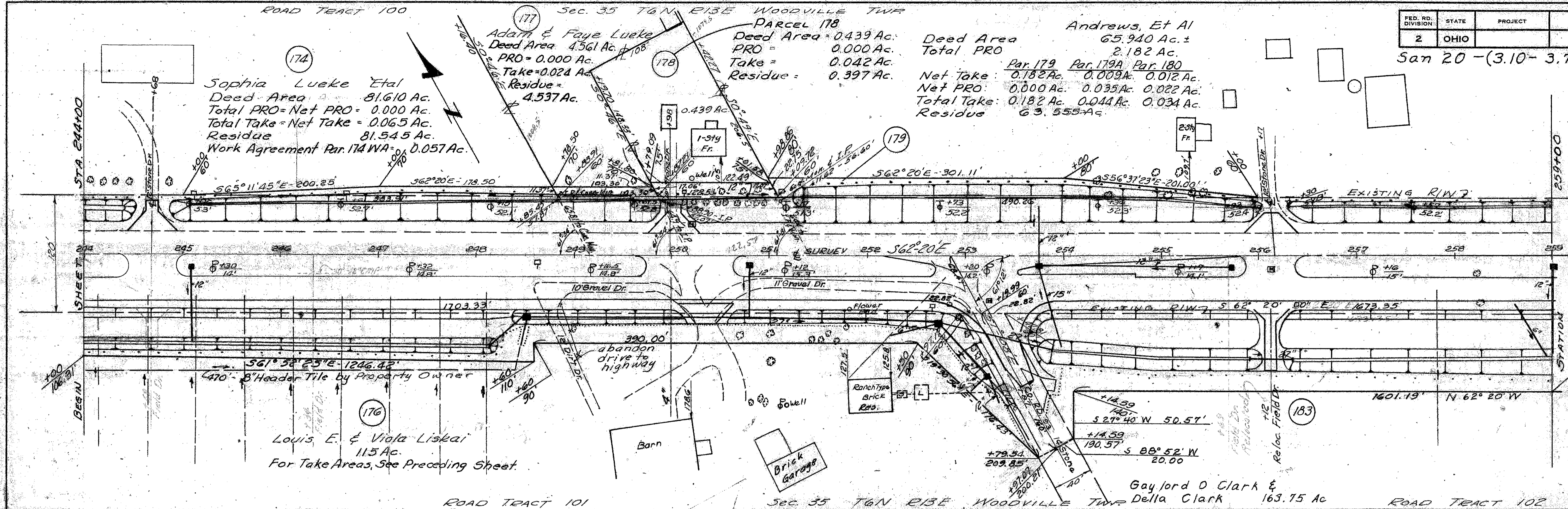
176  
 Louis E. & Viola Liskai  
 DEED AREA = 115 Ac.  
 TOTAL PRO = 2.570 Ac.  
 NET TAKE 1.691 Ac.  
 NET PRO 0.076 Ac.  
 TOTAL TAKE 1.767 Ac.  
 RESIDUE 110.739 Ac.

Date	Revisions	Explanation
6-7-65	Revised	

STA. 214+00 TO STA. 244+00

FED. RD. DIVISION	STATE	PROJECT
2	OHIO	

San 20 - (3.10 - 3.70)



174  
Sophia Lueke Etal  
Deed Area = 81.610 Ac.  
Total PRO = Net PRO = 0.000 Ac.  
Total Take = Net Take = 0.065 Ac.  
Residue = 81.545 Ac.  
Work Agreement Par. 174 WA = 0.057 Ac.

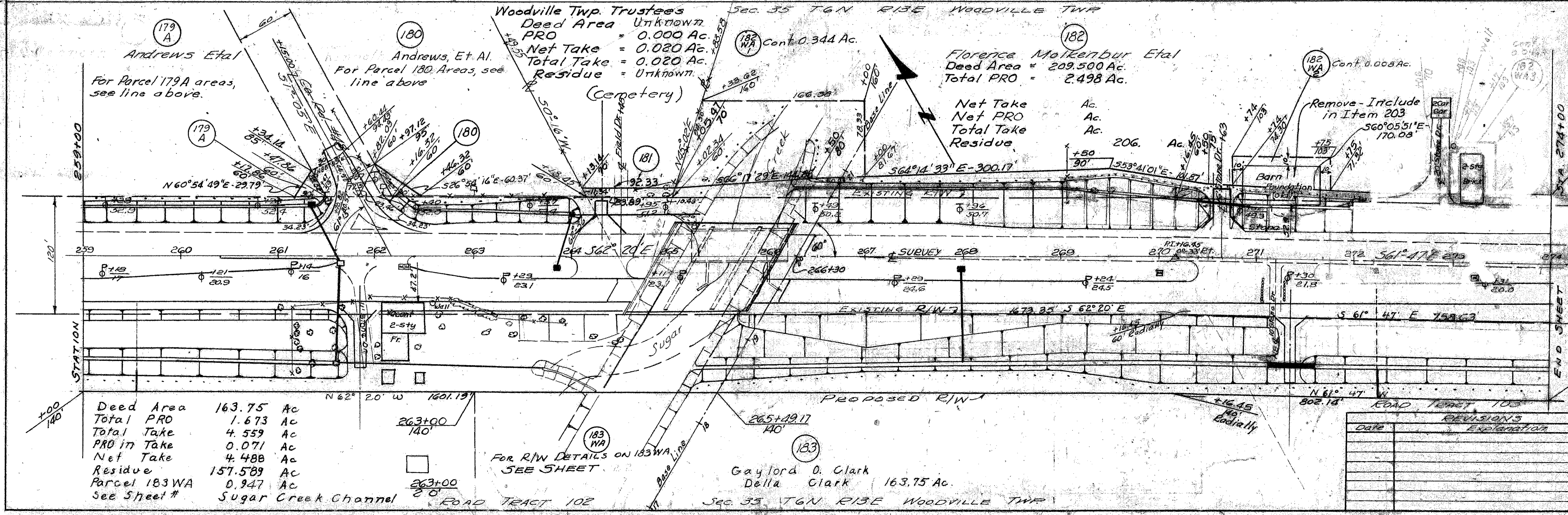
177  
Adam & Faye Lueke  
Deed Area = 4.561 Ac.  
PRO = 0.000 Ac.  
Take = 0.024 Ac.  
Residue = 4.537 Ac.

178  
Andrews, Et Al  
Deed Area = 0.439 Ac.  
PRO = 0.000 Ac.  
Take = 0.042 Ac.  
Residue = 0.397 Ac.

179  
Deed Area = 65.940 Ac. ±  
PRO = 2.182 Ac.  
Total Take = 0.182 Ac.  
Net Take = 0.009 Ac.  
Net PRO = 0.000 Ac.  
Total Take = 0.182 Ac.  
Residue = 63.555 Ac.

176  
Louis E. & Viola Liskai  
115 Ac.  
For Take Areas, See Preceding Sheet.

183  
Gaylord O Clark & Della Clark  
163.75 Ac.



179A  
Andrews Etal  
For Parcel 179A areas, see line above.

180  
Andrews, Et Al.  
For Parcel 180 Areas, see line above.

181  
Woodville Twp. Trustees  
Deed Area Unknown  
PRO = 0.000 Ac.  
Net Take = 0.020 Ac.  
Total Take = 0.020 Ac.  
Residue = Unknown.

182  
Florence Mollenbur Etal  
Deed Area = 209.500 Ac.  
Total PRO = 2.498 Ac.

Net Take  
Net PRO  
Total Take  
Residue

183WA  
Remove - Include in Item 203  
560°05'51"E - 170.08'

Deed Area 163.75 Ac  
Total PRO 1.673 Ac  
Total Take 4.559 Ac  
PRO in Take 0.071 Ac  
Net Take 4.488 Ac  
Residue 157.589 Ac  
Parcel 183WA 0.947 Ac  
See Sheet # Sugar Creek Channel

183  
Gaylord O. Clark & Della Clark  
163.75 Ac.

REVISIONS	
Date	Explanation

STA 244+00 TO STA 274+00



Deed Area 40.00 Ac.  
 Total PRO 0.467 Ac.  
 Total Take 0.279 Ac.  
 PRO in Take 0.000 Ac.  
 Net Take 0.279 Ac.  
 Residue 39.254 Ac.


ROAD TRACT 106  
 Guillermo Reyna Sr & Maria C. Reyna  
 40 Acres

Sec. 36 T6N R13E WOODVILLE TWP  
 Cont 525 Sq. Ft. a  
 0.012 Act.

ROAD TRACT 109  
 George S Huff

FED. RD. DIVISION	STATE	PROJECT
2	OHIO	

San 20-(3.10-3.70)



Deed Area 54.127 Ac.  
 Total PRO 2.441 Ac.  
 Total Take 0.696 Ac.  
 PRO in Take 0.000 Ac.  
 Net Take 0.696 Ac.  
 Residue 50.990 Ac.

Florence Molkenbur et al  
 54.127 Acres

Deed Area 57 Acres  
 Total PRO 0.00 Acres  
 Total Take 0.717 Ac.  
 PRO in Take 0.000 Ac.  
 Net Take 0.717 Ac.  
 Residue 56.283 Acres

191  
 Vera Beatty  
 57 Ac.

Willard & A. Ellithorpe  
 Ac.

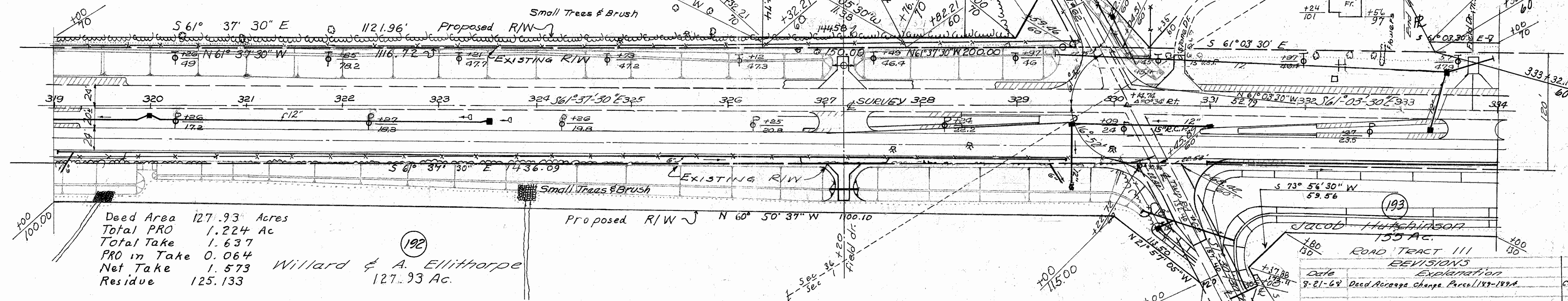
Deed Area 56.974 Ac.  
 Total PRO 0.471 Ac.  
 Total Take Parcel 189 0.157 Ac.  
 Total Take Parcel 189A 0.104 Ac.  
 PRO in Take Parcel 189 0.000 Ac.  
 PRO in Take Parcel 189A 0.033 Ac.  
 Net Take Parcel 189 0.157 Ac.  
 Net Take Parcel 189A 0.071 Ac.  
 Residue 56.275 Ac.

George S Huff

Deed Area 0.439 Ac.  
 Total PRO 0.000 Ac.  
 Total Take 0.034 Ac.  
 PRO in Take 0.000 Ac.  
 Net Take 0.034 Ac.  
 Residue 0.405 Ac.

George S Huff

Deed Area 7.289 Ac.  
 Total PRO 0.807 Ac.  
 Total Take 0.068 Ac.  
 PRO in Take 0.045 Ac.  
 Net Take 0.023 Ac.  
 Residue 6.459 Ac.



Deed Area 127.93 Acres  
 Total PRO 1.224 Ac.  
 Total Take 1.637  
 PRO in Take 0.064  
 Net Take 1.573  
 Residue 125.133

Willard & A. Ellithorpe  
 127.93 Ac.

REVISIONS

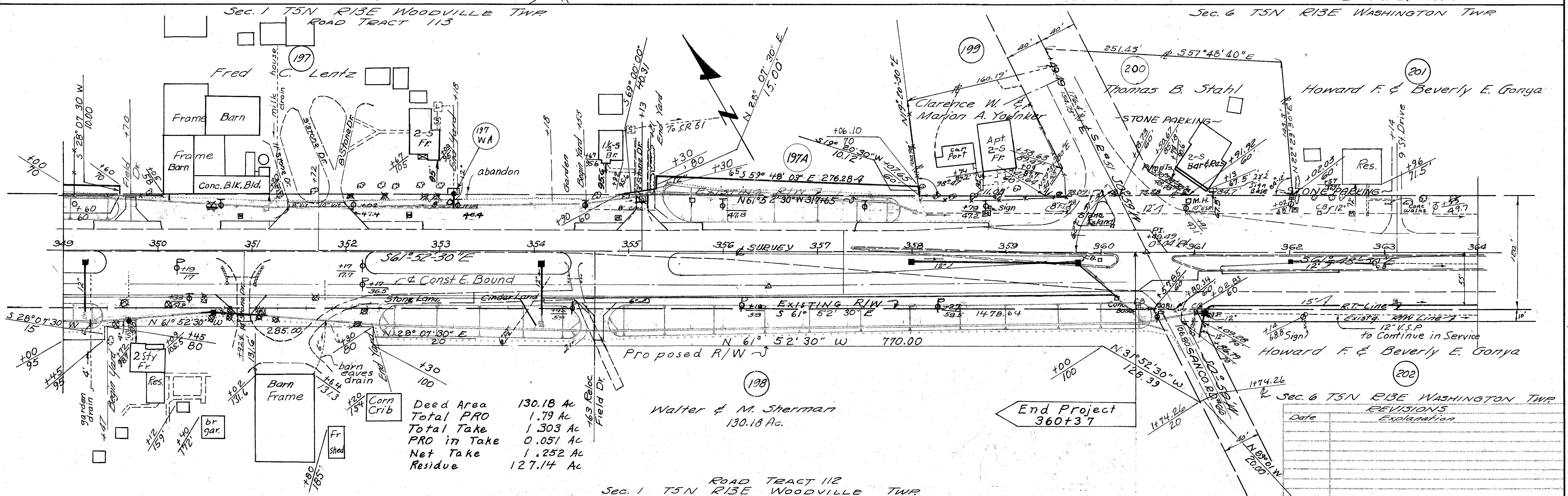
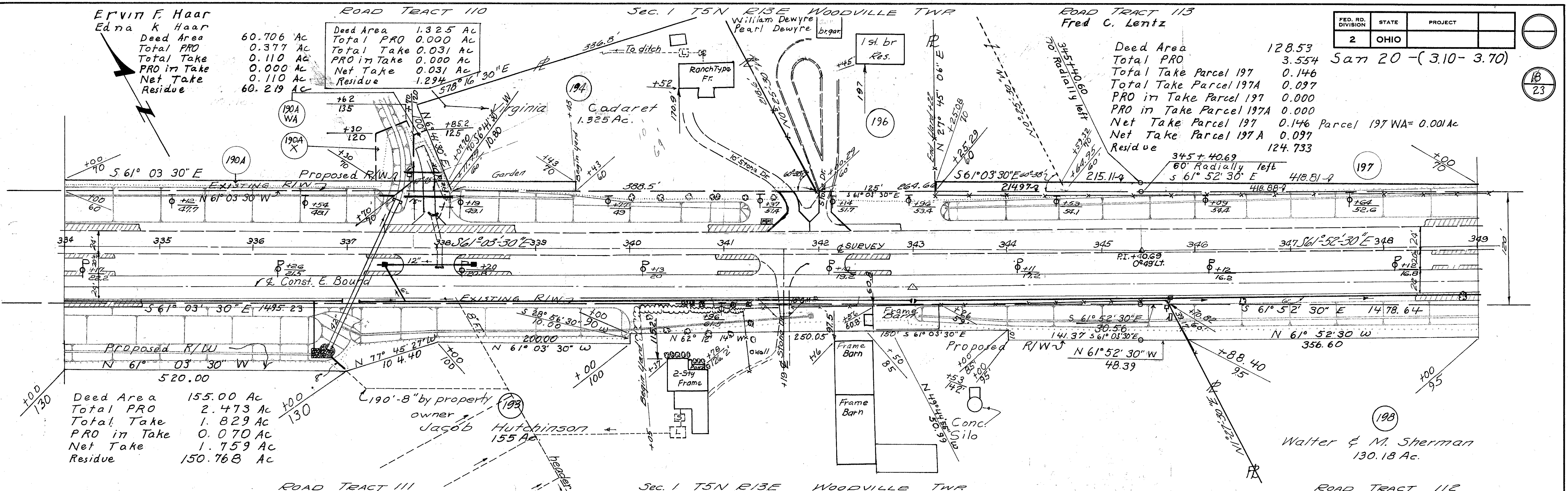
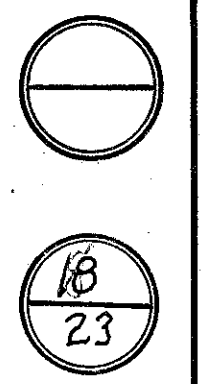
Date	Explanation	C.W.B.
8-21-68	Deed Accorpa Change Parcel 189-189A	

ROAD TRACT 108  
 Sec. 36 T6N R13E WOODVILLE TWP

ROAD TRACT 108  
 Sec. 1 T5N R13E WOODVILLE TWP

STA. 304+00 TO STA. 334+00

FED. RD. DIVISION	STATE	PROJECT
2	OHIO	San 20 - (3.10-3.70)



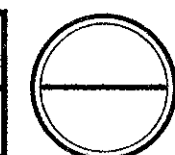
Sec. 6 T5N R13E WASHINGTON TWP

REVISIONS

Date	Explanation



FED. RD. DIVISION	STATE	PROJECT
2	OHIO	

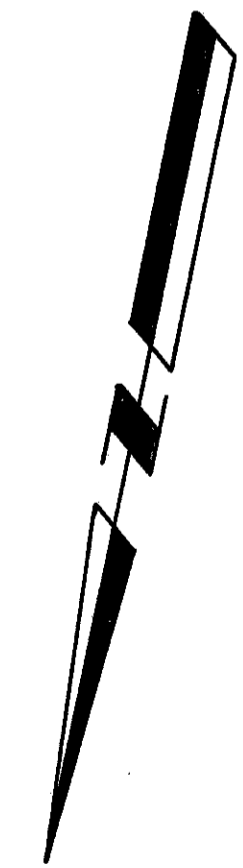
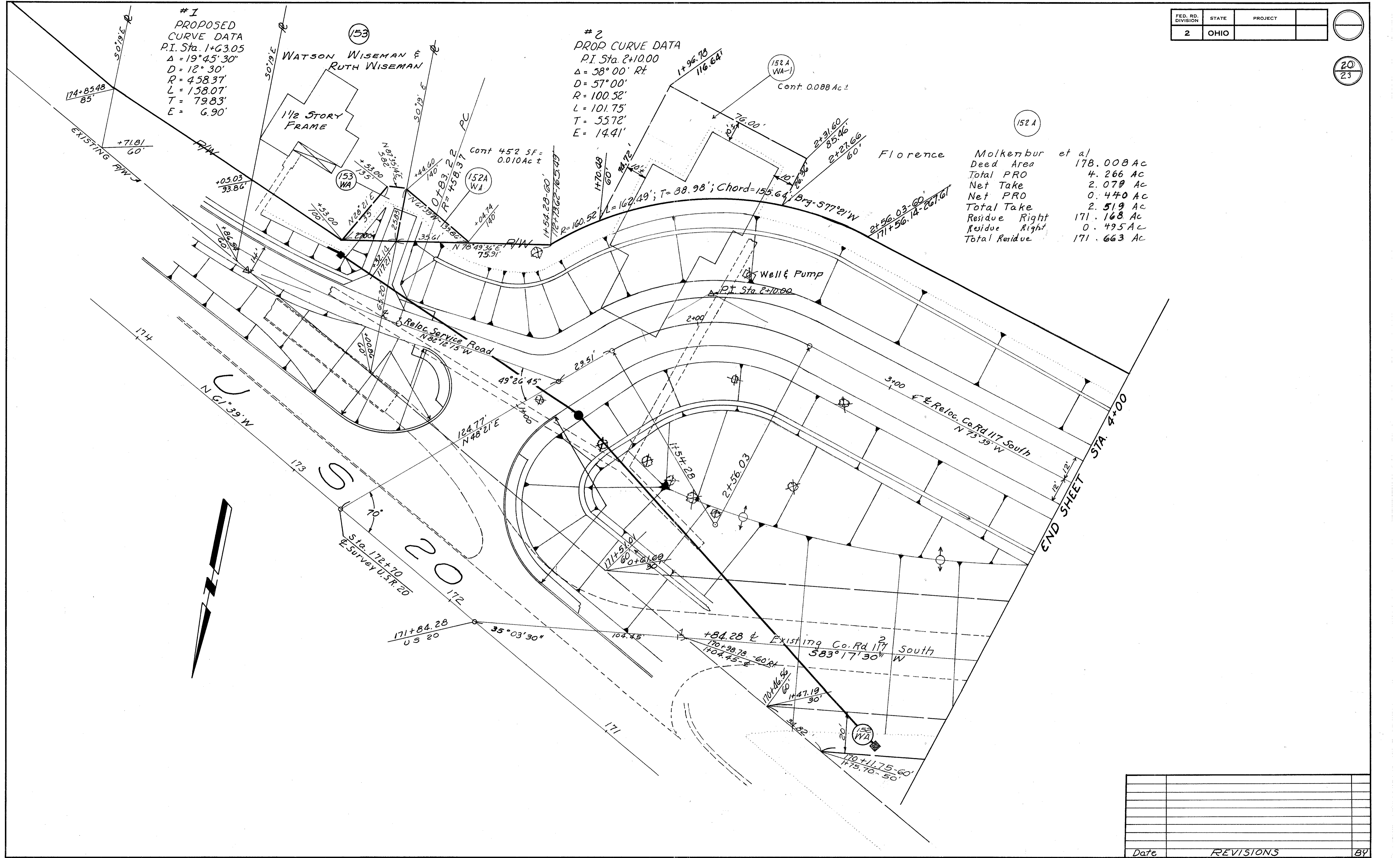


20  
23

#1  
PROPOSED  
CURVE DATA  
P.I. Sta. 1+63.05  
Δ = 19°45'30"  
D = 12°30'  
R = 458.37'  
L = 158.07'  
T = 79.83'  
E = 6.90'

#2  
PROP CURVE DATA  
P.I. Sta. 2+10.00  
Δ = 58°00' Rt  
D = 57°00'  
R = 100.52'  
L = 101.75'  
T = 55.72'  
E = 14.41'

Molkenbur et al  
Deed Area 178.008 Ac  
Total PRO 4.266 Ac  
Net Take 2.079 Ac  
Net PRO 0.440 Ac  
Total Take 2.519 Ac  
Residue Right 171.168 Ac  
Residue Right 0.495 Ac  
Total Residue 171.663 Ac



Date	REVISIONS	BY

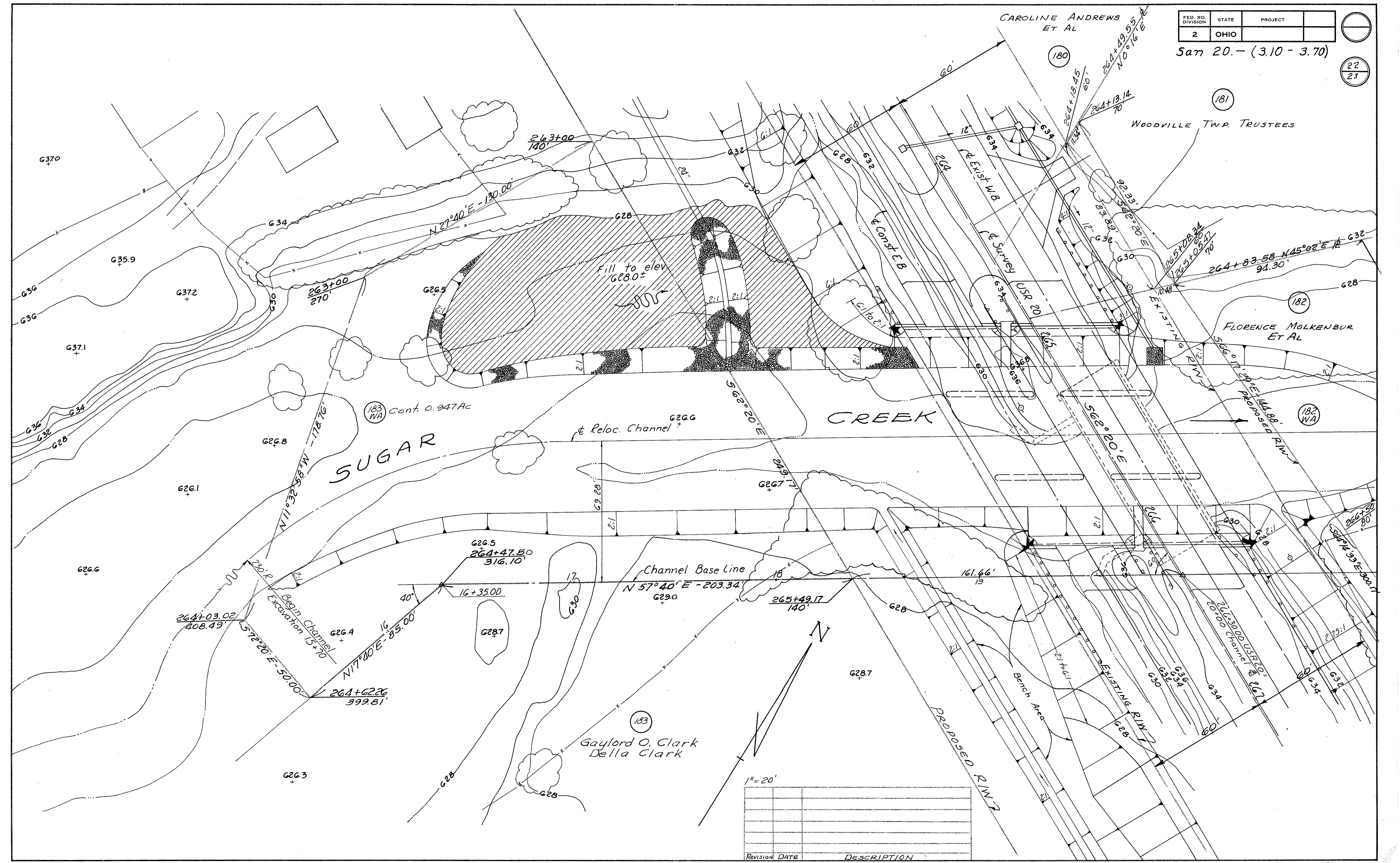





CAROLINE ANDREWS  
ET AL

FED. RD. DIVISION	STATE	PROJECT
2	OHIO	

San 20. - (3.10 - 3.70)



1" = 20'

REVISION	DATE	DESCRIPTION

R/W REQUIRED AT SUGAR CREEK BRIDGE  
STA. 265+50 RIGHT

# PROPERTY PLAT PENNSYLVANIA RAILROAD COMPANY

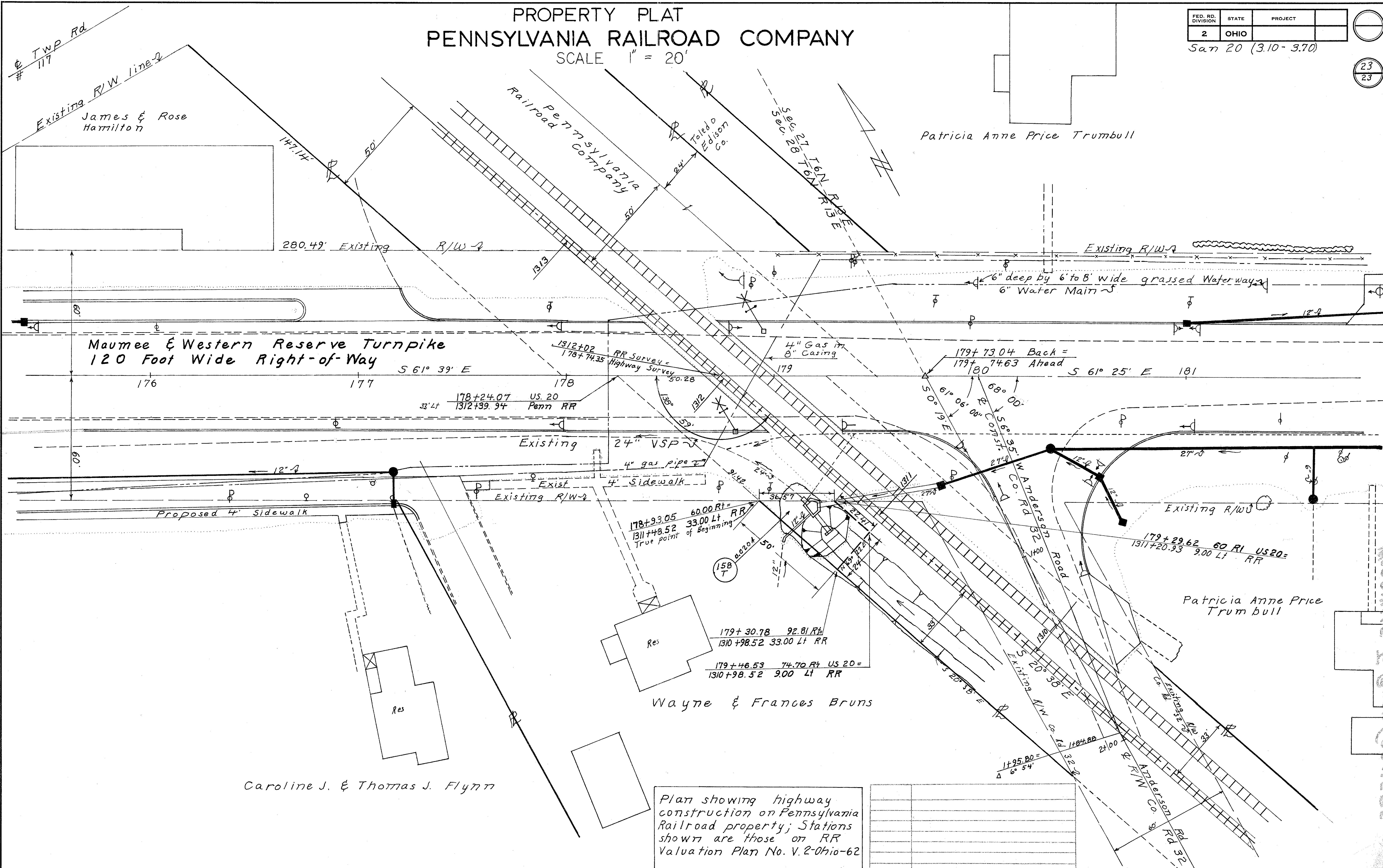
SCALE 1" = 20'

FED. RD. DIVISION	STATE	PROJECT
2	OHIO	

San 20 (3.10-3.70)



23  
23



Plan showing highway construction on Pennsylvania Railroad property; Stations shown are those on RR Valuation Plan No. V.2-Ohio-62