

STATE OF OHIO
DEPARTMENT OF TRANSPORTATION

SAN-20-9.11/9.70

WASHINGTON TOWNSHIP
SANDUSKY COUNTY

RIGHT OF WAY

CONVENTIONAL SIGNS

- County Line _____
- Township Line _____
- Section Line _____
- Corporation Line _____ or _____
- Fence Line (existing) -x-x- (proposed) -x-x-
- Center Line _____
- Trees (to be removed) ☉, Stumps (to be removed) ☿
- Utility Poles: Telephone ☉, Power ☉, Light ☉
- Limited Access (only) _____ LA
- Right of Way (only) _____ R/W
- Limited Access & Right of Way _____ LA-R/W
- Existing Right of Way _____ EX.R/W
- Property Line _____ (In existing fence) -x-x-
- Railroad _____
- Guardrail (existing) _____ (proposed) _____
- Construction Limits _____

INDEX OF SHEETS

- TITLE SHEET _____
- PROPERTY MAP _____
- SUMMARY SHEET _____ 2
- DETAIL PLAN SHEETS _____ 3 - 4

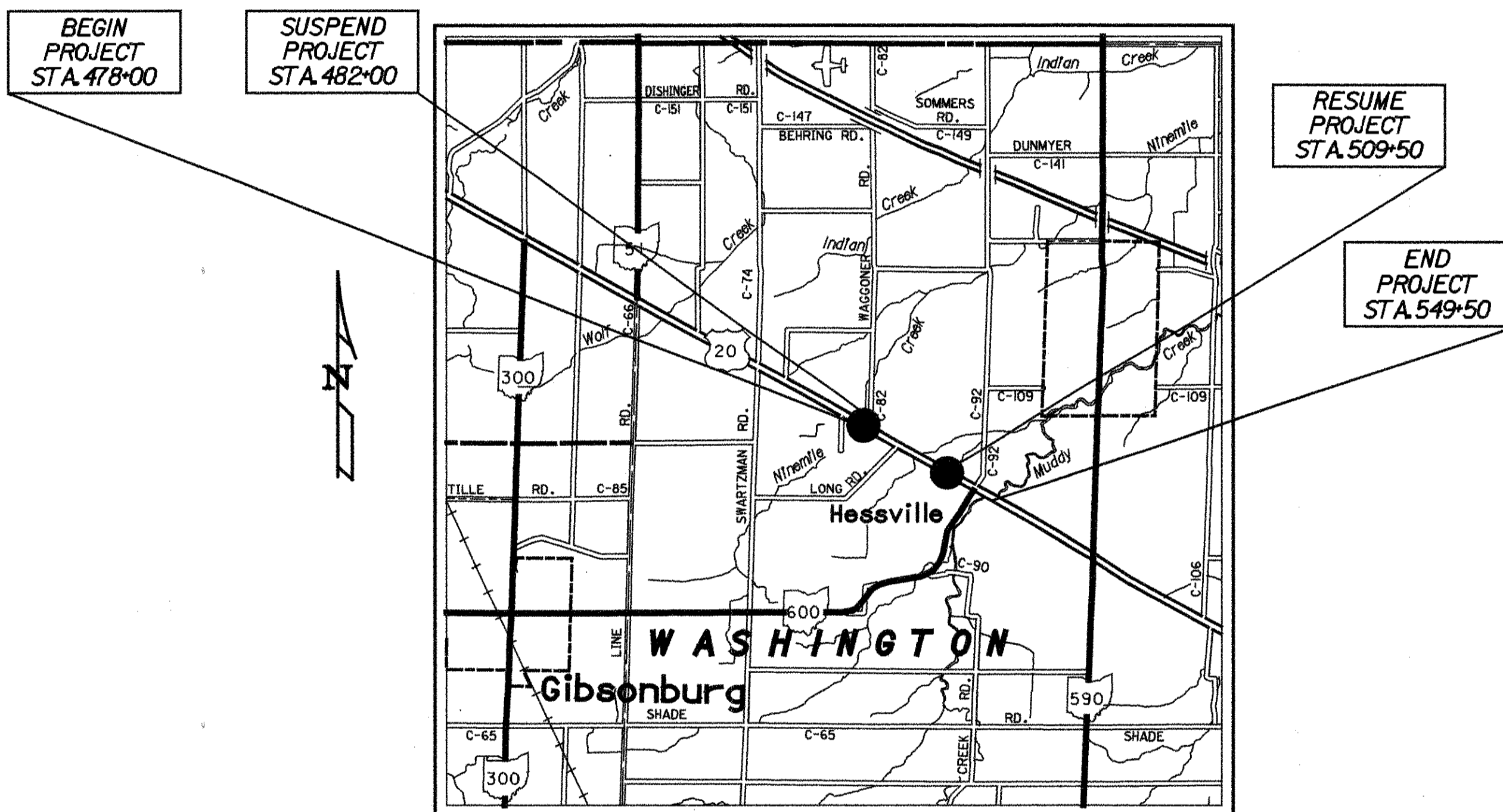
UNDERGROUND UTILITIES
TWO WORKING DAYS
BEFORE YOU DIG
CALL 800-362-2764 (TOLL FREE)
OHIO UTILITIES PROTECTION SERVICE
NON-MEMBERS
MUST BE CALLED DIRECTLY

PLAN PREPARED BY:

OHIO DEPARTMENT OF TRANSPORTATION

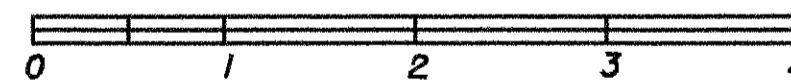


DISTRICT No. 2
317 E. POE RD.
BOWLING GREEN, OH, 43402
1-419-353-8131



LOCATION MAP

SCALE IN MILES



- PORTION TO BE IMPROVED _____
- INTERSTATE & DIVIDED HIGHWAY _____
- UNDIVIDED STATE & FEDERAL ROUTES _____
- OTHER ROADS _____
- RIGHT-OF-WAY PLANS _____ SCALE VARIOUS

GRANTEE: ALL R/W ACQUIRED IN THE NAME OF THE STATE OF OHIO UNLESS SHOWN OTHERWISE ON THE SUMMARY OF ADDITIONAL RIGHT OF WAY SHEET.

PROJECT DESCRIPTION

CULVERT EXTENSIONS AT NINE MILE CREEK (SAN-20-0911) AND MUDDY CREEK TRIBUTARY (SAN-20-0970). WILL INCLUDE SAFETY GRADING AND DITCH RELOCATION.

1997 SPECIFICATIONS

THE STANDARD 1997 SPECIFICATIONS OF THE STATE OF OHIO, DEPARTMENT OF TRANSPORTATION, INCLUDING CHANGES AND SUPPLEMENTAL SPECIFICATIONS LISTED IN THE PLANS AND PROPOSAL SHALL GOVERN THIS IMPROVEMENT.

DEPARTMENT OF TRANSPORTATION
FEDERAL HIGHWAY ADMINISTRATION
APPROVED: _____

DIVISION ADMINISTRATOR _____ DATE _____

APPROVED _____
DATE _____ ASSISTANT DEPUTY DIRECTOR,
OFFICE OF REAL ESTATE ADMINISTRATION

APPROVED _____
DATE _____ DIRECTOR, DEPARTMENT OF TRANSPORTATION

FEDERAL PROJECT NO.


PID NO. 20224

STATE JOB NO. 421980

RAILROAD INVOLVEMENT NONE

SAN-20-9.11/9.70

PROPERTY MAP
 SAN-20-9.11/9.70
 WASHINGTON TOWNSHIP
 SANDUSKY COUNTY
 SECTIONS 8 & 9
 T-5-N R-14-E

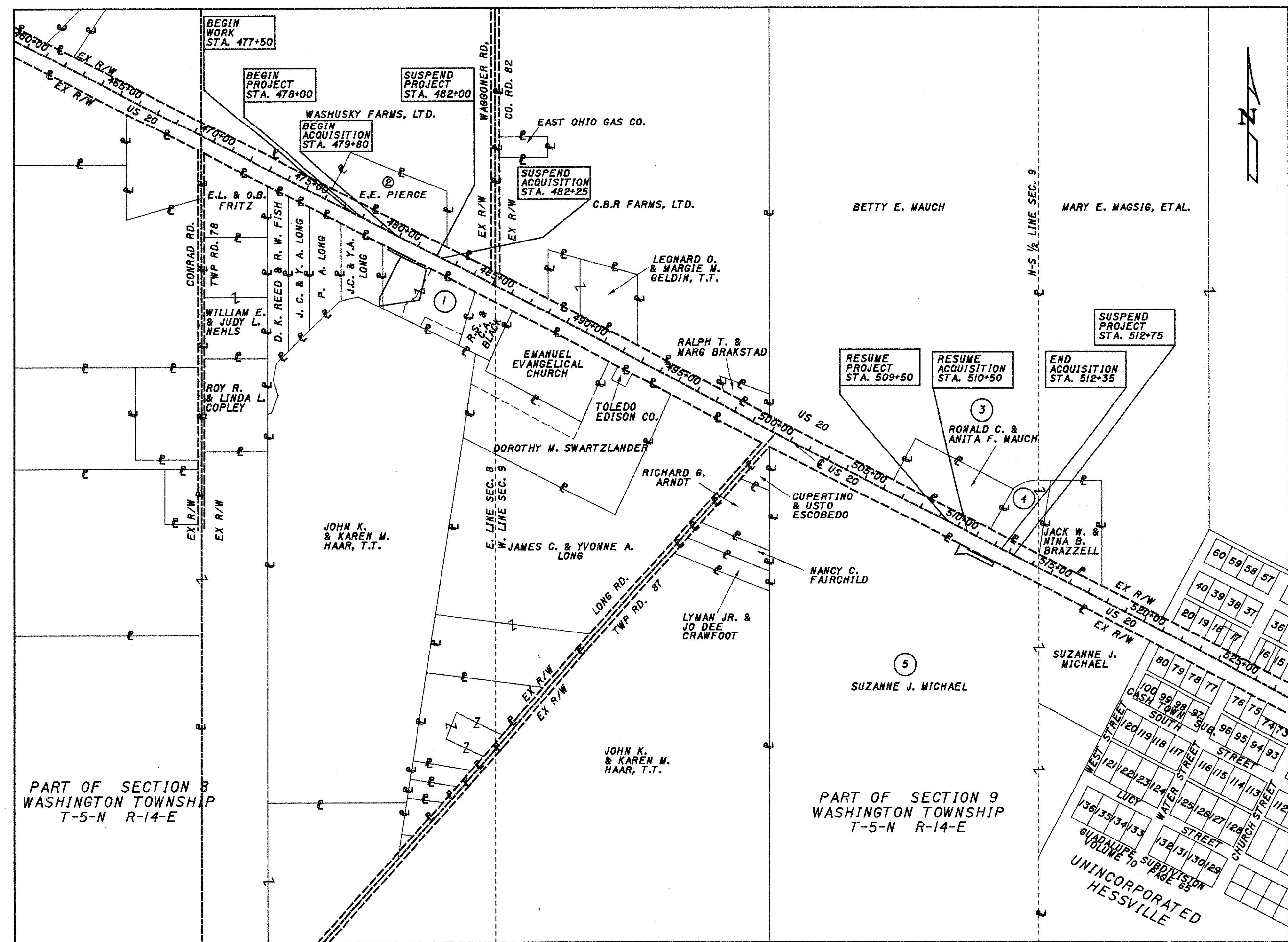
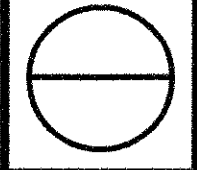


PID NO. **20224**

S.J.N. **421980**

PROPERTY MAP

SAN-20-9.11/9.70



UTILITY OWNERS	
TYPE	NAME & ADDRESS
TELEPHONE	AMERITECH 130 N. ERIE ST. ROOM 206 TOLEDO, OH 43624 (419) 245-7301
ELECTRIC	TOLEDO EDISON 300 MADISON AVE. MAILSTOP 1855 TOLEDO, OH 43652 (419) 249-5218
GAS	OHIO GAS COMPANY 715 E. WILSON ST. P.O. BOX 528 BRYAN, OH 43506 (800) 331-7396

NOTE:
 THE LOCATION OF THE UNDERGROUND UTILITIES SHOWN ON THE PLANS ARE AS OBTAINED FROM THE OWNERS OF THE UTILITY AS REQUIRED BY SECTION 153.64 OF THE OHIO REVISED CODE.

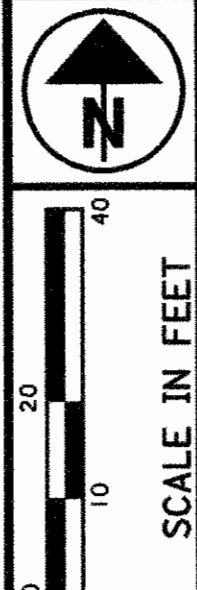
STRUCTURES KEY:	
	- RESIDENTIAL BUILDING
	- COMMERCIAL BUILDING

- ① MARK T. & LYNN C. DEFFENDALL
- ④ DALE E. & NANCY M. MILLER

PLAN COMPLETED:	
REV	DATE
	DESCRIPTION

1 / 4

I:\projects\sandusky\020224.00\vw\rm00\us20.dgn



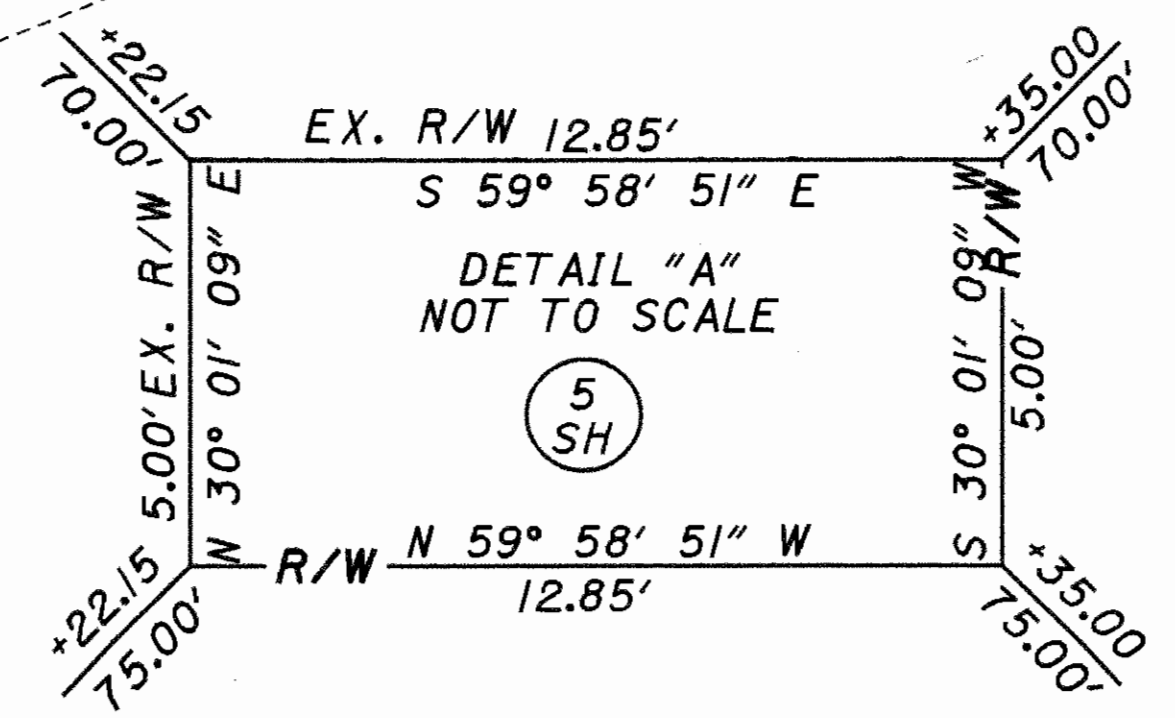
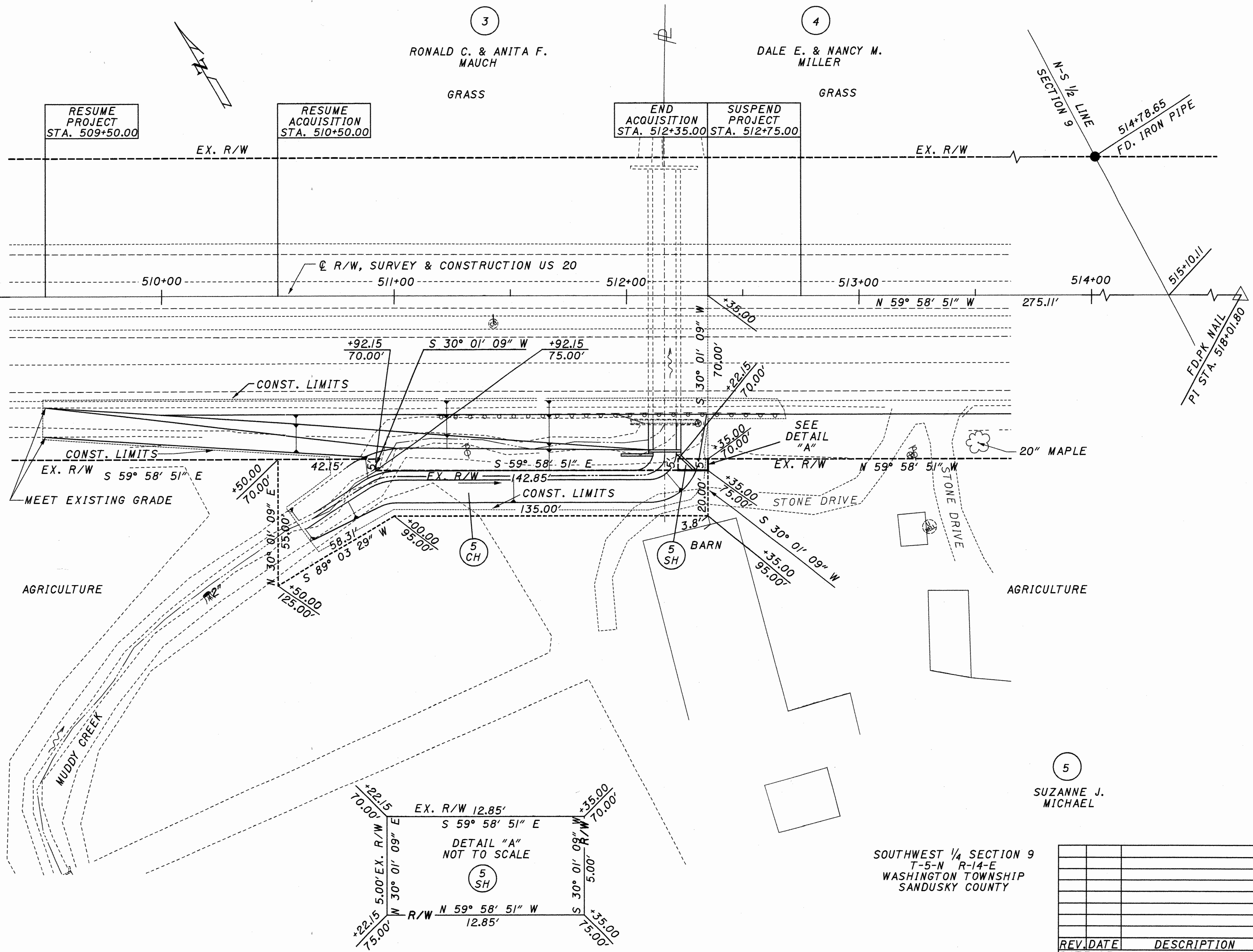
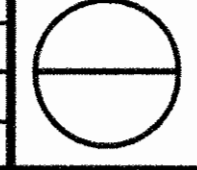
P.D. NO. 20224

STATE JOB NO. 421980

RIGHT OF WAY PLAN
STA. 510+50 TO STA. 512+35

SAN-20-9.11/ 9.70

4 / 4



SOUTHWEST 1/4 SECTION 9
T-5-N R-14-E
WASHINGTON TOWNSHIP
SANDUSKY COUNTY

REV.	DATE	DESCRIPTION

5
SUZANNE J. MICHAEL

\\projects\sandusky\020224\rw\rp002us20.dgn